

Allegheny Twp.	Public road in Allegheny & Gallitzin Twp. beg. on Twp road leading from Dunbury to Loretto.	7
Adams Twp.	Vacate 2 <sup>nd</sup> supply part of Public Road leading from Etton to Salix	39
Allegheny Twp.	Petition of Michael Stok for Appointment of Viewers to assess damages.	48
Allegheny Twp.	Vacate & supply a portion of Public Road from Ebenburg Junction to Loretto Road Station	58
Allegheny Twp.	Petition of James C. Scanlan for Appointment of Viewers to assess damages	70
Adams Twp.	Public Road, beg. 1 mile 1800 ft from <sup>intersection of Lamb's bridge road with Cranberry road</sup> intersection of Lamb's bridge Loretto road, ending 1 mile 2700 ft from <sup>East of Loretto and Allegheny Twp</sup> East of Loretto and Allegheny Twp	72
Allegheny Twp.	Bridge over Chest Creek on road leading from Canollsville to Loretto in	80
Adams Twp.	Bridge over Yellow Run Creek on Salix - Dunlo Road	91
"	Public Road from Bearcreek to South Fork & Johnstown, Pa	94
"	Vacation & supply of Public Road from Loretto to a point on <sup>Bridge Road</sup> Salix - Lamb's	101
"	Public Road from Bearcreek to South Fork and Johnstown	133
Allegheny Twp.	Public Road beginning on road from Loretto to South Fork and ending at Loretto cemetery	146
Allegheny Twp.	Vacate and supply road from Bradley School House to Fisher School House	152
"	View & lay out road from Irony Farm on Chest Springs - Gallitzin Road and end on road to Ashville	157
"	Vacate road beginning at Irony Farm and ending on road from Chest Springs to Ashville	158
"	Vacate road from Irony Farm on Chest Springs - Gallitzin Road and end on road to Ashville	159
"	Petition of Supervisors to union Chest Springs - Loretto Road on lands of Jerome Flick	162
"	Petition of Supervisors to union road leading from Route No. 3 to Bradley Junction on lands of Scaudon Symon	163
Adams Twp.	Vacate and supply part of road leading from Etton to Dunlo. By way of Village # 42.	186
Allegheny Twp.	Vacate road from Station 999/00 to Station 1033/40.	194
"	Vacate road from Station 915/00 to Station 926/15.	195
"	Vacate road from Station 945/00 to Station 963/30.	196
Adams Twp.	Vacate road leading from back road to where it meets unimproved dirt road towards South Fork	197
Allegheny Twp.	Vacate portions of Old Trumbstown Road, and supply two mile roads	198
Adams Twp.	View and supply road from Sprindley City North Eastward to State Highway 276.	203
Adams Twp.	Public road from St. Michael towards road leading to Palestine	219
Antwerp, Angelo & barmelo	Petition to Assess Damages	242
Ashville Bor.	Petition of Katherine C. Stoltz to Assess Damages.	270
Adams Twp.	Petition for appointment of viewers to vacate public road	274
"	View and lay out road in the Village of Salix	336
Angewski Peter	Petition for private road in Washington Twp.	349
Adams Twp.	Vacate and supply Road in Adams Twp.	351



Blacklick Twp.	- Vacate road from Cardiff to point on road leading from Selderaville	35
Barr Twp.	- Private Road from land of Mike Blackobltch	46
Blacklick Twp.	- To vacate and supply road leading from Carrolltown to Bethel	50
Barr Twp.	- Bridge over Dutch Run on road leading from Nicktown to Beano	62
Blacklick Twp.	- To vacate road in Jackson & Blacklick Twp. at Vinton date	74
Barr Twp.	- Public Road from <sup>from intersection of High Ave &amp; N. 10th St in Spangler Barr</sup> M. Lombe Ave in Spangler Barr to point in Barr Twp 610 ft from	105
Blacklick Twp.	- Bridge over Blacklick Creek or Dutch Run on road from Nicktown Road to Green Pond	106
Blacklick Twp.	- Relocation of portion of the roads leading from Nicktown Road to Irons Road.	113
Blacklick Twp.	- Bridge over Blacklick Creek or Dutch Run 81 yards west of where C. & D. R. R. crosses said road.	118
Barr Twp.	- Changes in part of Township Road leading from Spangler to Marsteller	125
Barr Twp.	- Vacate public roads beginning at St. Nicholas & St. Henry Streets in Nicktown to Knick's corner.	131
Berkey, Samuel	Appt. of Viewers to Assess Damages	138
Blacklick Twp.	- Public Road from Station at Twin Rocks to Borough line of Vintondale	144
Barr Twp.	- Petition of Supervisors to change public road leading from Carrolltown - Nicktown Road to Veterans - Boneburg Road	149
Barr Twp.	- Vacate and supply road from Bigler Avenue - Spangler Barr. to Marsteller	150
Barr Twp.	Bridge over Tow Kettle Run	156
Blacklick Twp.	Vacate roads in Village of Beano. at Sprout Station	220
Blacklick Twp.	Petition of Elmer E. Simmons for Appointment of Viewers to Assess Damages	224
"	Petition of Sophia A. Gillespie and Tillie B. Shaffer for Appt. of Viewers to Assess Damages.	238
"	Petition of W. P. Wagner for Appointment of Viewers to assess damages	240
Brandt, Thomas	Petition to assess damages in Dean Township	269
Blacklick Twp.	Petition to vacate Road in Blacklick Twp.	275
Blacklick Twp.	Petition to vacate Road in Blacklick Twp	276
"	"	277
Blacklick Twp.	Petition to vacate road in Blacklick Twp.	279
Barr Twp.	View and Lay-out road partly in Barr Twp. and partly in West Carroll Twp.	284
Blacklick Twp.	- Vacate road from White Mill Property to line dividing Cambria & Indiana Co.	338
Blacklick Twp.	- Vacate road between stations 509 + 40, and 534 + 10 on Cambria, & Indiana Turnpike	339
Blacklick Twp.	- Vacate road leading from Bethel to Twin Rocks, via Cardiff	340
Brady Bertha	Petition for appointment of Viewers to assess Damages.	342
Baumgardner Almy & Mary	- Petition for appointment of Viewers to assess Damages	344
Brown Susan J.	" " " " " " " " " " " "	345
Bids	for removing Dwelling House along Green Road in Muncie Twp.	357
Burgon Loretta	Petition for Appt. of Viewers to Assess Damages - Cambria Twp.	359
Blacklick Twp.	View and Lay-out Public Highway.	362
"	" " " " " " " " " " " "	366

B

Croyle Township	Petition of Citizens of Croyle Twp and Smith Fork Boro for appt of Viewers	296
"	County Commissioners to have County Road declared a Twp. Road	297
Cambria	Resolution of County Commissioners turning over County Road to State Hwy Dept.	299
Cresson	"	299
Cambria	Supervisor awaiting to adoption of Jefferson + Chambers Blank Rd. by State	305
"	Co. Comm.	310
Cresson	"	311
"	Loretta Turnpike	311
"	Huntingdon, Cambria and Indiana Cos	313
Cambria	"	313
+ Cresson	Supervisor accepting certain street as public Highw	315
City of Johnstown	Petition for appt of Viewers to lay out public road	321
+ Conemaugh Township	"	321
+ do	Petition to vacate Road known as the Shaffer Road	323
Croyle Township	Petition for appointment of Viewers to lay out Public Road.	331
+ Conemaugh Township	Petitions for appointment of Viewers to layout and vacate Road.	332
Conrad Margaret A.	"	334
+ Conemaugh Township	Petition to vacate Road leading from Boro. of Franklin to Frankstown Boro.	335
Croyle Township	Bridge on Road from Sunburyville Boro. to Chambersburg	341
Cambria Township	To lay out public Road in Myls Park.	350
+ Conemaugh Township	Petition for appt of Viewers to lay out Public Road.	353
Croyle Township	"	355
Cambria Twp	<sup>Emma B. Heitz, Loretta Burgen</sup> Petition of (W. H. Harcourt, Mary J. Harcourt, John J. Harcourt, to wear Damage	359
Chert Twp	Petition of Louis Lechene to deny other Private Road	360
Croyle Twp	<del>Supervisor and Advisor for appt of Viewers to lay out Public Road</del>	<del>361</del>
Croyle Twp	for appt of Viewers to lay out Public Road	363
Colbert Harry	"	364
Clearfield Twp	"	369
Cambria Twp	"	375

Cambria Twp.	Change of Public Road between Ebensburg and Carrolltown	4.
Conemaugh Twp.	Reconstruct, Improve & Repair section of Clapboard Run Road.	14.
Conemaugh Twp.	Bridge over Clapboard Run where Road leading to <sup>said Creek</sup> Conemaugh crosses	18.
Clearfield Twp.	Bridge over State Run between Fallen Timber & St. Augustine	24.
Croyle Twp.	Vacate & supply road beginning at point on Simpson Hill - Chambers Road 28	
Cambria Twp.	To vacate & supply " " " of Intersection of Ebensburg <sup>and leading to Palmer</sup> & Marktown <sup>Bridge</sup>	38.
Croyle Twp.	To lay out road from South Fork Run to State Road leading from South Fork to Lamb's	40.
Croyle Twp.	In the change of road. - 1 mile in Jackson Twp. - 3 miles in Croyle Twp.	66.
Chest Twp.	To vacate Twp. Road in Chest Twp. at point opposite John Rho Estate, ending at	69.
Conemaugh Twp.	Petition of James C. Scanlan for appointment of Viewers to assess damages	70.
Conemaugh Twp.	Road in Highland & Conemaugh Townships from Mineral Point to Franklin <sup>school building</sup>	75.
Croyle Twp.	Public road leading from German Lutheran Church at Summerhill to Public	79.
Chest Twp.	Vacate & supply public road beginning on St. Lawrence & Patton <sup>and</sup>	83.
Cambria Twp.	Bridge over North Branch of Conemaugh Creek east of Bots	90.
Croyle Twp.	Bridge over S. Branch of Little Conemaugh River, near Lovett	92.
"	" " Laurel Run on Kneppers Mill Road	93.
"	Public Road from Beardsdale to South Fork & Johnstown, Pa.	94.
Clearfield Twp.	Vacate public road leading from State Road between Ashville & Chest Springs to road between <sup>and</sup> Ashville <sup>and</sup> Chest Springs	128.
"	Vacate public road leading from Dypart & Fallen Timber, easterly to Dams	129.
"	Vacate public road leading from brick roads between Patton and Dypart to St. Lawrence	130.
Croyle Twp.	Public Road from Beardsdale to South Fork and Johnstown	133.
"	Petition of Samuel Berkey for Appointment of Viewers to Assess Damages	135.
Chest Twp.	Public road from point 300 ft from intersection <sup>ending at bridge crossing</sup> of John McMillen Road & Patton - Johnstown Highway	142.
Clearfield Twp.	Vacate road leading from Patton to Chest Springs	147.
Croyle Twp.	Public roads from Frankstown Road to Burke Cemetery, now Mount Olive Cemetery	154.
Clearfield Twp.	Vacate Road leading from Patton - Chest Springs Road to Patton - Dypart - Beardsdale	163.
"	Vacate Road leading from Patton - Chest Springs Road to Eckenrods Mills	164.
Conemaugh Twp.	Public road from point 400 ft. from intersection of Griffiths Ave & Buckley Hill Road to point on Griffiths Ave	171.
Bresson Twp.	Vacate public road leading from Lilly to Beason.	175.
Cambria Twp.	Public road from near P. R. Co. near Eby Boundary to point on Route 17 near Beulah	183.
Clearfield Twp.	Vacate Road from Station 997+00 to Station 1033+40	191.
"	Vacate Road from Station 918+00 to Station 926+15	195.
"	Vacate Road from Station 945+00 to Station 943+30	196.
Conemaugh Twp.	Public Road from point on Mineral Point - Lamb's Run Road to Mineral Point level to	214.
"	Vacate road from Hummel & Strayer Sts. on Daly to Bluff Street	218.
Bresson Twp.	Vacate road from Gallitans Borough to Summit	222.
Conemaugh Twp.	Vacate road known as "Vacant Road"	225.
"	Vacate road known as "Hill Road"	226.
Cambria Twp.	Vacate road beginning in Munster Twp. and ending near L. A. Byrnes farm	234.
Bresson Twp.	Vacate road beginning in Bresson & Ebensburg Pike and extending north	235.
"	Vacate road from Bresson to Lilly	237.
Chest Twp.	Vacate road beginning at intersection with St. Lawrence Coalport Highway to Henry Good corner	241.
Croyle Twp.	Petition of Howard M. Heister, et. al. for Appt. of Viewers to Assess Damages	252.
Buster, Howard M.	Petition for Appointment of Viewers to Assess Damages.	252.
Bresson, Sammie	Do	252.
Bresson, Gray E.	Do	252.
Cambria Twp.	Vacate road beginning near farms of Evan Griffiths and ending near Evans & Rothmets	254.
"	Vacate road beginning on Wm. Penn Highway, ending on Blacklick Cambria line	255.
"	Vacate road beginning P. R. Co. tracks and ending near W. Moore	256.
"	Vacate road beginning near Adam Vorhauer Est. and ending near Conemaugh	257.
Croyle Twp.	Public road from Route No. 53, extending northwesterly 600 feet	267.
Conemaugh Township	Petition for Appt. of Viewers to lay out Road	280.
"	Do	281.
Chest Township	Vacate piece of public road between Chest - Clearfield Twp. line and lane to farm of John G.	285.
Cambria Township	Vacate road leading from High St. to Wm. Penn Hwy.	289.
"	Petition of County Commissioners to have County Road declared a Township Road.	291.
"		293.

Dean Jupp -	Change of route of road,	65-
Dale Borburgh -	Bridge while Messenger St. crosses Solomon Run	67
	Vacate road from Hummel and Strayer Streets to Bluff Street	215
Dean Jupp.	Assess damages on land of Mary & Clara Jupp and Annie E. Hamill	268
"	Assess damages on land of Thomas Beckwith	269
"	Vacate Road marking boundary between Boss of Lohrle and Dean Jupp	278
"	Resolution of Supervisor concerning to adoption of Altoma & Charfield Road (Ad. by State	304
"	Co. Commissioner	306
Dodson Vera	Petition for Appointment of Ueiven to Assess Damages	358

East Carroll Township	To lay out road beginning at a point in the connecting Township road which leads from Loretto	2.
East Taylor Township	To lay out and vacate public road beginning State Brick Road	19
East Carroll Township	To vacate and supply road opened from the intersection of Patton <sup>road with Carrolltown</sup>	21.
East Taylor Township	Petition to vacate Public Road known as Benhoff road.	42.
East Taylor Township	To lay out and vacate <sup>public</sup> road to begin at point in Mineral Point Road	52
Elder Twp	To lay out road beginning at State Highway Station #1797 ending at <sup>Garway &amp; Stratigis</sup> Columbia & Clayfield Co. line between	55
East Carroll Twp	Bridge over Chest Creek.	57
East Carroll Twp	To vacate road leading from the improved road known as the Carrolltown Bradley Junction to the old Ebensburg <sup>and Co</sup> Carrolltown	60
East Carroll Twp	To lay out road leading from the Ebensburg Carrolltown road to the Carrolltown Bradley Junction road	61
East Conemaugh	Bridge over Conemaugh River between E. Conemaugh & Franklin Boro	76
East Carroll Twp	Bridge over chest creek on road leading from <sup>East Carroll &amp; Allegheny Twp</sup> Carrolltown to Loretto in,	80
"	Vacation of Road from <del>Starts</del> Sleeping Place to land of John Barnicle	107
East Taylor Twp	Petition of Maiguel Conemaugh Patterson for appointment of Viewers to assess damages <sup>Mully to Patton</sup>	116
Elder Township	To lay out roads from point on Byrnes cross roads and ending at point in road leading from Thomas	120.
Ebensburg-Cresson Pkcs	Vacate certain footpaths	145
East Taylor Twp	To lay out roads from Fourth St in Village of Echo to Southern Cambria Railway Station	170
East Taylor Twp	To lay out road from intersection of Calhoun St to Ebensburg R.R. to 7th St. A boundary of Johnstown	183
"	Vacate road formerly known as <del>Phillips Road or Paradise Road</del> from city line	216
"	Acceptance of street in <del>Paris</del> Park Hill	217
"	Acceptance of street in Village of West Point	230
"	To lay out roads from Mineral Point to South Fork	239
East Carroll Twp	Vacate road beginning near Stultman's corner and ending at point where Surg. Branch crosses P.P.R.	245
"	Vacate road beginning on line of Carrolltown Boro and ending near Carrolltown Water Works	246
East Taylor Twp	To lay out public road in Park Hill	253
"	Acceptance of streets in Park Hill	259
East Carroll Twp	Vacate Road	282
"	Relocation of portion of Public Highway from Carrolltown Boro to Park Hill	356
East Taylor "	Petition of Mary Colbert et al for appointment of Viewers to assess damages	364


Franklin Boro, Bridge over Conemaugh River between Franklin & E. Conemaugh Boro  
Inyo. Sarah Appl. of Viewers to Assess Damages  
Frankney Emma Appl. of Viewers to Assess Damages - Cassinichas Boro.  
Flicks Bernadette et al. Petition for appointment of Viewers to assess damages

76

136

201

352





Gallitzin Twp.	-	Private road from mine owned by Michael Montgomery to Public Rd from Gallitzin to Ashville	6.
"	"	Public road in Allegheny & Gallitzin Twp. begun by road leading from Aunstray to Loretto	7.
"	"	Bridge over Beaver Dam Creek on road leading from Loretto to Ashville	25
"	"	Road leading from farm of Valentin Muskarick to point on Aunstray Loretto road by way of <sup>Springer City</sup>	33
"	"	Bridge over Beaver Dam Creek on road leading from Loretto to Ashville	100.
"	"	Public Road beginning in Ashville <sup>from its juncture with the lower Ashville road in Allegheny Township</sup> and ending on Chest Springs Road 1215 feet eastward	102
Elliott	Eduin	Petition to Assess Damages. Roads in Jackson Twp.	154
Gallitzin	Twp	Vacate road from point near property of J. F. Mill to line separating Gallitzin Bor. from Gallitzin Twp.	199
"	"	Vacate road from point on Aunstray - Ashville Road to point near house of Mary M. Bandom.	200
"	"	View and supply road from Sprindley City North eastward to State Highway No. 276	205
"	"	Vacate and supply roads from Coulson to Logan Townships, Blaine Co.	221
"	"	Vacate road from Gallitzin Borough to Summit	222
"	"	Vacate road known as Germantown Road.	223
Leslie, Sophia A.		Petition to assess Damages in Blacklick Twp.	238
Wiffith	William and Dollie	Petition to assess damages in Stony Creek Township	333
Gallitzin	Township	Vacate road	348
"	"	View and lay out new Township Road.	368

G

	Rem.	
Hastings Bros. Bridge over Bulaker	77	77
Hottelw. Okam. Appt. of Viewers to Assess Damages.		135
Huntingdon, Cambria and Indiana Turn Pike - Vacates certain portions		145
Hamilbl Annis E. Petition to assess damages in Deans Township		268
Hecath Emma B. " " " " Cambria Twp.		359



151

Incline Bridge =

Over Stomynuck River.



Jackson Twp.	Vacate 2 <sup>nd</sup> supply part of Road leading from Nanty Els to Johnston	10
Jackson Twp.	Layout Private Road from St. Burkhardt's farm to point on Public Road leading from Union to Burkhardt's	39
Jackson Twp.	In re change of Road	64
Jackson Twp.	In re change of Road, 1 mile in Jackson Twp - 1/2 mile in Croyle Twp.	66
Jackson Twp.	To vacate road in Jackson & Blacklick Twp, at Vintondale	74
"	To " & supply public road in Jackson Twp	86
Johnstown City	Public Bridge connecting Laurel Ave. in 20th Wd. with Cooper Ave. in 21st Wd.	95
"	Railroad St. in 15th Wd. with 1st Street in Eleventh Wd.	96
"	Napoleon St. in 5th Wd. with Carr St. in 1st Wd.	97
Jackson Twp.	Petition of Court Ley for appointment of Viewers to assess damages.	115
Jackson Twp.	Public Road from near Station at Union Park to Borough line of Vintondale	144
"	Petition of Edwin Ellen to Assess Damages.	154
Johnstown City	Public Bridge over Stony Creek River connecting Connaught St. and Hillside Boulevard	166
"	Public Bridge over Little Connaught River on Connaught St. in 2nd + 13th Wards	167
Jackson Twp.	Change of road known as "Upper Johnstown Road"	174
Johnstown City	Public Bridge over Stony Creek River connecting Bridge Street and Terminal Avenue	213
Jackson Twp.	Vacate road from St. Paul's Lutheran Church to Union near residence of M. M. Doolin	218
"	Vacate and supply road from Union to Ebersburg - New Germany Road	236
"	Vacate and supply road from Ford's home to "Foreign Houses"	250
Johnstown City	Bridge over Stony Creek River between Johnstown and Westmont	251
Jackson Twp.	Public road from Union - Burkhardt's road to "Brown's Cemetery"	266
Jacob Mary Blair	Petition to assess damages in Dean Township	268
Jackson Twp.	Public road from near Ogden Station to point near Lutheran Church property	271
"	Petition of County Commissioners to have County Road declared a Township Road	295
Judol. Stella d. d. Agypt.	Petition of Viewers to assess damages	352
Genev Regina	Petition for appointment of Viewers to assess damages	358
Jackson Twp.	Petition of Verma Doolin, Regina Jones, Mary Francis & Raymond Ley for app't of Viewers to assess damages	358
Jackson Twp.	Petition for appointment of Viewers to vacate section of Public Road	370
"	Petition of Geo. E. Wilkinson for app't of Viewers to appraise damages	371

J

D

Kruis blyde J.  
Hearney Albert P.  
Kempster Steve + Mary

Petition for Appointment of Trustees to lay out private road.  
Petition for Rules to Show Cause (Damages in Grosses Box).  
Petition to Assess Damages

191

202

320

K

Lower Yoder Twp.	Bridge over Elk Run on Edwards Hill Road	27
Lilly Borough.	Bridge over Little Cone-maugh where Church St. crosses the same	32
Lilly Borough.	Bridge over Little Cone-maugh where Church Street crosses the same	37
Lower Yoder Twp.	Petition of Annie M. James for appt. of Viewers to assess damages	158
Leg. Jacob	Appt. of Viewers to Assess Damages in Jackson Twp.	115
Lilly Borough	Petition of property owners for appointment of Viewers to assess damages.	119
Lower Yoder Twp.	To lay out public roads leading from Lauer's bridge on St. Clair Road to Fairfield Pough near residence of M.F. Andrews	121
Lower Yoder Twp.	To lay out public roads beginning on Gilbert St. near Robt. Steigelmans office to intersection of Virginia Ave. and Montgomery Ave.	124
Lower Yoder Twp.	To lay out public roads beginning on Fairfield Road and ending on Big Spring Road.	127
Lower Yoder Twp.	Acceptance of Columbus Avenue as Township Road	160
Lower Yoder Twp.	To lay out public roads beginning on Edwards Road and ending along the Elk Run	165
Lower Yoder Twp.	Acceptance of Center Street as Township Road	173
Lower Yoder Twp.	Acceptance of Norton Street as Township Road	176
Lower Yoder Twp.	Acceptance of Front Street as Township Road	177
Lower Yoder Twp.	Acceptance of part of Center Street as Township Road	180
Lower Yoder Twp.	Acceptance of part of Orchard Street as Township Road	181
Lower Yoder Twp.	Acceptance of part of Second Street as Township Road	182
Lower Yoder Twp.	To lay out public from Monroev Highway in Upper Yoder Twp. to St. Clair road	206
Harmer Lester	Petition for Appointment of Viewers to assess damage	329
Leg. Mary	" " " " " "	358
Leg. Francis	" " " " " "	358
Leg. Raymond	" " " " " "	358
Leg. Lechene	" " " " " "	360
	Lay out Private Road.	360

L

Middle Taylor Township	Petition to vacate and supply Road in Middle Taylor Twp of Rosedale Borough	5
Middle Taylor Township	Public Road in Middle Taylor & West Taylor Twp.	84
Munster Twp.	View and vacate road	231
Do	Do	232
Do	Do	233
Do	Vacate road beginning in Munster Twp. and ending near L.A. Byrne farm Cambria Twp.	234
Do	Vacate road beginning on Ebensburg Division Pike and extending north.	235
Do	Vacate road in Munster of Washington Township	286
Do	Petition of County Commissioners to have County Road declared a Township Road	292
Do	Resolution " turning over County Road to State High. Dept.	299
Do	" " concerning adoption of Huntington, Cambria + Indiana Pike by State	313
Do	Petition of Laura J Noel for appointment of viewers to assess damage	322
Do	Bids for removing dwelling house along Cresson Road.	357
Do	Petition for appt. of viewers to assess damage. W.H. May, J. Largeant et al	359

Nanty - Ello Bow:	Bridge over Blacklick Creek where Chestnut St across said creek	58
Noell Laura J.	Petition for appointment of Viewers to assess Damages	322
Nelen J. G.	" " " " " " " "	367

Mc





P


Q



Summerhill Twp.	To lay out Public Road, beginning at Anabinda terminating 5 1/2 miles from Parva	59
Stonycreek Twp.	In re Guard Rails	87
Stonycreek Twp.	In re Guard Rails	88
"	In re Road between Bedford St. or Johnstown & Scalp Level Turnpike <sup>Thorn are</sup>	89
Susquehanna Twp.	Vacate road beginning at Sandy Hollow School House and ending near Anthony Yeager in Elder Twp.	117
Stonycreek Twp.	In re Road beginning at Munkhal Ave. extending along said avenue through lands of R. L. Griffith, et al. to Oakland <sup>Co.</sup>	122
Summerhill Twp.	Public Road from Beavercreek to South Fork near Johnstown	133/
Schrader Curtis J.	Appointment of Viewers to Assess Damages	141
Schrader Lewis J. Hirs	same	142
Susquehanna Twp.	Public Road from point on Highway from Pottsville to Lantzy's Mills to point on Highway from Pottsville to <sup>Shippert's</sup>	143
Stonycreek Twp.	Appointment of Viewers to Assess Damages Curtis J. Schrader	141
"	same Lewis J. Schrader Hirs	142
Shangler Bor.	Vacate and supply roads from Bigler Avenue - Shangler Bor. to Marsteller	150
Summerhill Twp.	Public Road from Frankstown Road to the Banks Cemetery, near Mount Olive Cemetery	155
Susquehanna Twp.	Vacate road beginning at point on dirt road leading to Emough, and ending on point on S. H. Route six	164
Do.	Bridges over Susquehanna River. Route No. 62	187
South Fork Bor.	Petition for aid to keep Bridges over Little Conemaugh River repaired	205
Stonycreek Twp.	Vacate roads from Summit of Strayer St. in Dale Bor. to bluff St.	215
Simmons Elmer E.	Petition for Appointment of Viewers to Assess Damages	224
Summerhill Twp.	Vacate road from "Oil Mill" on Plank Road and ending at Township line of Summerhill & Munster	227
Shaffer Jelle B.	Petition to assess Damages in Blacklick Twp.	238
Stonycreek River	Bridges between Johnstown City and Westmont Borough	251
Stolby Katherine C.	Petition to Assess Damages in Ashville Bor.	270
South Fork Bor.	Petition of Citizens of Coyle Twp and South Fork Bor for Appt. of Viewers	296
Summerhill Township	Resolution of County Com. concerning to adoption of Jefferson and Ebensburg Plank Road by State	312
"	Resolution Accepting Certain Streets in Beavercreek & Lloydell as Public Highways	317
Stonycreek	Petition for Appt. of viewers to lay out public road	321
Summerhill Bor.	Bridge on Road from Summerhill Bor. to Ebensburg	341
Sargeant W. H.; Mary J.; James J.	Petition to Assess Damages - Columbia Twp.	359
Summerhill Twp.	Petition for Appt. of Viewers to lay out public road	361

Summerhill Township -	To lay out road from branch of public road leading from Lloydell to Beverdale.	1 -
Stonycreek Twp.	Construct improve or repair section of Bedford Pike.	11.
Stonycreek Twp.	Petition and Report of Commissioners to lay out Elizabeth Street	13.
Summerhill Twp.	To vacate road from branch of public road leading from Lloydell to Beverdale	16 -
Summerhill Twp.	To lay out road running from Beverdale to the Bedford County line	17.
Summerhill Twp.	To vacate portion of road starting at Bedford Co. line <sup>leading from Postage</sup> to intersection of road	20 -
Spangler Boro.	Bridge over North Branch of Susquehanna River	36
Susquehanna Twp.	To lay out road in Susquehanna Twp. beginning at Steel Corner School Bldg.	45.
Summerhill Twp.	To vacate and supply road between Wilmore <sup>and</sup> New Germany.	49
South Fork Boro	To lay out sidewalks on bridge in South Fork <sup>crossing Little</sup> <sup>Cornegoragh River</sup>	63
Stonycreek Twp.	Petition and Report of Commissioners to lay out road from Bedford Pike to lands of <sup>D. C. Miller et al</sup>	78
Spangler Boro	Bridge over East Branch of the Western Branch of Susquehanna <sup>at New, bet South North St.</sup>	81


Upper Yoder Twp.	Reconstruct section of Millcreek Rd.	9.	and Somerset Turnpike, near the cor. of the late Charles Hochstein	
Upper Yoder Township	To lay out public road to lead from a point on the centerline of the Johnston		to a point on the centerline of the Johnston	48
Upper Yoder	To lay out public road from intersection of Millcreek & Morellally Road		point opposite dwelling of Henry Miller to point opposite	95
Upper Yoder Township	To lay out public road beginning at a point on line of Millcreek Road to Superior St. Extension			112
Upper Yoder Township	To lay out public road beginning at a point on Marwood St. in Southmont and ending on Millcreek Road.			114
Upper Yoder Township	To lay out public road to extend from Herkberger Road to Bell Street Road.			134
Upper Yoder Township	To lay out public road to extend from point on Berkley Road to Riddle Street			137
Upper Yoder Township	To lay out public road to extend from point on Bell Street to point on Herkberger Road.			139
Upper Yoder Township	To lay out public road to lead from public road or street which terminates at about 280 Derby St.		Johnston	161
Upper Yoder Township	To lay out public road to lead from Berkley Road along Benson St. Congress St. and an alley		Sumner way	204
Upper Yoder Township	To lay out public road to lead from Mammoth Highway to St. Clair Road in Lower Yoder Twp.			206
Upper Yoder Township	Varies north of Millcreek Road.			248
Upper Yoder Township	Petition of County Commissioners to have County Road declared as Township Road			249
Upper Yoder Townships	Petition of the Board of Supervisors of Upper Yoder townships, Ark. Nowood, Derby, Columbia.			272
Upper Yoder Township	Petition to accept Lewis St. between Herkberger Rd & Christine Court.			273
Upper Yoder Twp.	Laying out a Public Highway in the Township of Upper Yoder		Center St	283
Do	Resolution		Petition of County Commissioners to have a County Road declared a Township Road	294
Do	Resolution		turning over County Road to State Hwy Dept.	299
Do	Resolution		consenting to adoption of Somerset and Conemaugh Turnpike by State.	309
"	"		"	314
"	"		Petition and Resolution of supervisors of Upper Yoder Twp opening Louis St. and Summit St	324
"	"		"	325
"	"		"	326
"	"		opening Ruth St, Orchard Way, First St, Main St, Congress Ave. East.	327
"	"		"	328
"	"		Slagle St and Center St.	346
"	"		Allen, Ogle, Sumner and Bantel Sts.	347
"	"		Congress Ave.	354
"	"		Petition to lay out a Public Highway - Ogle + James Sts	372
"	"		"	373
"	"		Elizabeth St	374
"	"		James St + Ogle St	377
"	"		from Berkley Rd to Northwood Ave	378
"	"		Slagle + Center St	379
"	"		"	380
"	"		Arch St etc	381
"	"		Columbia St	382
"	"		"	383
"	"		Crest St	384
"	"		Christine, Katharine + Anna St	385
"	"		Summit Ave	386
"	"		Penn St	386
"	"		Quill St, Orchard Way, First St, Congress St etc	(from Derby St to Congress St)



Vintondale Boro - Bridge over Blacklick Creek in the Borough of Vintondale

54

U





General, Annie M. - Appt. of Kiwos to assess damages.  
Zeall Marie et al " " " " " " " " " " " "

