

	<u>PAGE</u>
ADAMS TOWNSHIP - Ordinance No. 4--Vacating Portion of Twp. Rd. No. 303	5
ADAMS TOWNSHIP - Ordinance No. 5--Opening of Public Road near Salix	6
ADAMS TOWNSHIP - Ordinance No. 8 - Vacating Portion of Twp. Rd. No. 308	41
DADAMS TOWNSHIP - Ordinance No. - Accepting Pine, Luther, Beech and Oak Streets.	73
ADAMS TOWNSHIP - Ordinance #21 - Accepting Pine, Beech, Oak, Luther and Hemlock Streets	109
ADAMS TOWNSHIP - Ordinance #30 - Accepting streets, located in Beautyline Park development.	149
ADAMS TOWNSHIP - Ordinance #3-80 - Vacating a segment of an existing unnamed street and relaying and relocating the same in the village of Mine 42.	158-59
ADAMS TOWNSHIP - Resolution accepting certain streets.	174
ADAMS TOWNSHIP - Resolution accepting Roads, Streets, or Alleys	196
ALLEGHENY TOWNSHIP - Ordinance #1-84 - Vacating Twp. Road No. 601	208
ADAMS TOWNSHIP- Resolution accepting Nealyn Drive.	209
ADAMS TOWNSHIP - Resolution accepting Catherine Drive.	210
ADAMS TOWNSHIP - Resolution accepting Market Street & Franklin Street	224
ADAMS TOWNSHIP - Resolution accepting Sherry Street.	231
ADAMS TOWNSHIP-Resolution accepting Luther Street, Wood Street, and Maple Street	232
ALLEGHENY TOWNSHIP-Vacating a Portion of Township Route 481, Located in Allegheny Twp.	235
ALLEGHENY TOWNSHIP-Resolution Dedicating Land for Use as a Public Road	236
ALLEGHENY TOWNSHIP - Resolution - Streets dedicated by deed to Allegheny Township from Gallitzin Savings & Loan Association. Playhouse Lane & Lake Front Drive, Woodland Drive & Mill Run Lane.	248
ADAMS TOWNSHIP - Resolution acceptance of extension of Township Route 300 (TR-300)	298
ADAMS TOWNSHIP- Resolution declaring certain roads as public pursuant to section 2307 of 2nd twp. code.	323
ADAMS TOWNSHIP -Resolution declaring Hub Lane and Rim Drive as public roads	336
ADAMS TOWNSHIP -Resolution 909-02 - Elton View Estates Subdivision Plan	337-38

BLACKLICK TOWNSHIP: ORDINANCE adopting, Laying out, and Opening Peach Lane in Twin Rocks	44
BLACKLICK TOWNSHIP: Ordinance laying out Wagner Lane in Cardiff	33
BLACKLICK TOWNSHIP: Ordinance extending Kelly Street in Twin Rocks	34
BARR TOWNSHIP: Appeal of Clarence W. Dillon, Jr. from Refusal of Barr Twp. Supervisors to Grant a Permit for installation of pipe.	96
BLACKLICK TOWNSHIP: ORDINANCE Laying out an Alley in the Village of Cardiff.	114
BLACKLICK TOWNSHIP: Ordinance Extending Church Street in the Village of Twin Rocks	114-115
BARR TOWNSHIP: Vacating a spur of road from intersection of Rt.R500 to Route 11073.	189
BLACKLICK TOWNSHIP: Ordinance No. 54 laying out, opening and adopting a road-street known as Hemlock	189-190
BARR TOWNSHIP: Release, Dedication, and Acceptance of Road Relocation in Barr Township, Cambria County over and along lands of Louis Schilling a/k/a Shilling	271
BROWNSTOWN BOROUGH- Ordinance authorizing the acceptance of eight alleys in the borough of Brownstown	299



CONEMAUGH TOWNSHIP - Ordinance #21 - To accept certain portions of streets	29
CAMBRIA TOWNSHIP - Petition taking over Crestwood Estates, Mylo Park, and Revised Beechwood Plan of Lots	40
CAMBRIA TOWNSHIP - Appeal from Enactment of Ordinance	82
CONEMAUGH TOWNSHIP - Ordinance No. 24 - To accept certain portions of streets	91
CAMBRIA TOWNSHIP - Ordinance #30 - Ordaining and laying out Park Street	94
CLEAFIELD TOWNSHIP - Ordinance #10- Laying Out and Opening an Extension of Township Route 528	115
CRESSON TOWNSHIP - Take over certain Roads, streets, lanes and Alleys.	115 & 116
CAMBRIA TOWNSHIP - Acceptance of Tracy Lane as a public road or street.	139
CAMBRIA TOWNSHIP - Petition to establish disputed boundary line between Twp. of Cambria and Borough of Ebensburg	143-144
CONEMAUGH TOWNSHIP - Accepting Stoner Lane and Cleo Lane as streets	152
CONEMAUGH TOWNSHIP - Acceptance of Jason Street, Kimberly Drive, Christopher Street and Galay Street.	153
CRESSON TOWNSHIP - Accepting of streets of Cress-View Heights, Inc.	161
CAMBRIA TOWNSHIP - Ordinance #57 - Vacating certain road in the Township known as Service Road "B"	164-165
CAMBRIA TOWNSHIP - Resolution #107- Acceptance of Road and Street known as Industrial Park Drive.	165
CAMBRIA TOWNSHIP - Resolution #111 - Acceptance of Road and Street known as Virginia Street (Avenue)	166
CAMBRIA TOWNSHIP - Acceptance of Highview Court and Meadowview Court as streets. (Ord.#51)	169
CAMBRIA TOWNSHIP - Acceptance of extention known as Long Avenue (Ord. #39)	170
CAMBRIA TOWNSHIP - Acceptance of Maplebrook Road and Cedar Drive (Ord. #45)	171
CAMBRIA TOWNSHIP - Acceptance of Crestwood Drive and Crestwood Drive Extension (Ord. #50)	172
CAMBRIA TOWNSHIP - Acceptance of Streets known as Barton Drive & Karen Drive	175
CAMBRIA TOWNSHIP - Acceptance of Hill Street (Ord.#49)	176
CAMBRIA TOWNSHIP - Acceptance of Tenth Street and Coleman Avenue (Ord.#57)	177
CAMBRIA TOWNSHIP - Lands dedicated by deed to Township of Cambria for use as road & street known as Tenth St. and Coleman Avenue	178
CRESSON TOWNSHIP - Resolution Accepting portions of certain streets in W. H. Hughes Plan of Lots of Mountain House Grounds	183
CROYLE TOWNSHIP - Ordinance #.83-1-Laying Out, Opening & Adopting as Public Streets known as Black Road and Schrift Road	192

CARROLLTOWN BOROUGH - Ordinance #153 - Acceptance of Public Street known as Hillcrest Drive	195
CRESSON TOWNSHIP - Resolution in Acceptance of Portions of Center Avenue and Fourth Street and Center Avenue and Fifth Street	199
CLEARFIELD TOWNSHIP - Resolution #5, transferring of State Highways	204
CLEARFIELD TOWNSHIP - Resolution #6, transferring of State Highways	205
CRESSON TOWNSHIP - Resolution of Certain Streets (Acceptance of Fifth Street)	212
CAMBRIA TOWNSHIP - Ordinance #77 - Acceptance of Public Streets known as Forest Drive, Park Lane, Penn Drive and Hill Street.	229 - 230
CAMBRIA TOWNSHIP - Accepting the Confirmatory Deed of Dedication - Resolution No. 192	234
CAMBRIA TOWNSHIP - Ordinance #91 - Laying Out and Opening as Public Roads - Streets, Portions of Weaver Avenue and Tenth Street in the Village of Colver	240
CRESSON TOWNSHIP - Resolution accepting certain portions of Timberline Drive & Red Oak Lane.	241
CRESSON TOWNSHIP - Resolution of Cresson Township accepting Public Streets	242
CARROLLTOWN BOROUGH - Ordinance #166 - Laying out, opening and adopting as public streets Buck Street and Dindios Street.	243
CAMBRIA TOWNSHIP - Resolution # 199 - Lands dedicated by deed to Township of Cambria from Terra/Step Assoc.	245
CAMBRIA TOWNSHIP - Resolution # 224 - Lands dedicated by deed to Township of Cambria from Esther E. Schaming	246
CAMBRIA TOWNSHIP - RESOLUTION # 235 Accepting Pindleton Ridge Road	250
CRESSON TOWNSHIP - Resolution	252
CAMBRIA TOWNSHIP - ORDINANCE NO. 105	253
CRESSON TOWNSHIP - Resolution	254
CAMBRIA TOWNSHIP - RESOLUTION NO. 270 - Township #447 - Beth Energy Mines	258
CAMBRIA TOWNSHIP - RESOLUTION #277 - Dedication of Cambria Co Industrial Development Corp. public road to Cambria Township as public road for use & maintained by Cambria Township	262
CAMBRIA TOWNSHIP - ORDINANCE NO. 117 vacating a Public Road Known as service road #1 (TR 793)	266
CAMBRIA TOWNSHIP -- ORDINANCE NO. 118 Laying out, opening, widening, adopting, and accepting Ninth Street	267
CAMBRIA TOWNSHIP - ORDINANCE NO. 119 - laying out, opening, widening, adopting & accepting public road (TR 795)	268
CAMBRIA TOWNSHIP - RESOLUTION NO. 335 - Tonwood & Crestwood Road, Rosewood Road & Laurelbrook Road	275
CAMBRIA TOWNSHIP - RESOLUTION NO. 323, 324 & 325 - MOUNTIAN ESTATES	276
CAMBRIA TOWNSHIP -- RESOLUTION NO. 131 - Vacating portion of Township route 758/formerly State Highway Rt 11034	277
CAMBRIA TOWNSHIP - RESOLUTION NO. 132 - Crestwood Drive extension	278
CAMBRIA TOWNSHIP - ORDINANCE NO. 135 laid out, opened, accepted and ordained TR 744 to TR 745	282

CAMBRIA TOWNSHIP - RESOLUTION NO. 358-accepting Mountain Estates Plan Phase 1 by Farm Road (TR 723)	284
CAMBRIA TOWNSHIP - RESOLUTION NO. 358/366 - MOUNTAIN ESTATES - Cul-de-sac	290
CAMBRIA TOWNSHIP - RESOLUTION NO. 370 - Accepting Lot No. 2 and Lot No. 3 of the subdivision plan of the Revloc Shop Property to be used as public roads/streets	291/292
CRESSON TOWNSHIP - RESOLUTION - Slattery Drive - Cul-de-sac	293
CRESSON TOWNSHIP - RESOLUTION - Rodgers Avenue - Walters Lane	294
CAMBRIA TOWNSHIP - Ordinance No. 145-95 - Industrial Park - Casale Court	295
CRESSON TOWNSHIP - RESOLUTION - Mountain Top Estates - Pine Ridge Road - Maple Avenue	296
CRESSON TOWNSHIP - RESOLUTION- Alba Drive, Alba Drive Extension & Mary Ann Street	297
CAMBRIA TOWNSHIP - RESOLUTION #393- Northern Forests II, Inc. and Sylvan Glen, Inc. in connection with the Pindleton Ridge Subdivision Plan Phase II	300
CONEMAUGH TOWNSHIP - ORDINANCE NO. 140 - Ordinance of the township of Conemaugh, Cambria County, Providing for the vacation of a portion of Angeline Avenue	303
CAMBRIA TOWNSHIP - ORDINANCE NO. 158-99 - Ordinance laying out, opening & widening Pennview St., located in the Mylo Park Area of the Township of Cambria, Cambria County, PA., as a public street	310
CAMBRIA TOWNSHIP - ORDINANCE NO. 429 - PENNVIEW ST., Cul-de-sac	311
CHEST TOWNSHIP - Transfer of State Highway to Chest Township - State Route 1018 (Legislative Route 11134) from segment 0010 offset 0000 (station 0+00) to segment 0060 offset 3161 (station 198+62, a distance of 20,797 feet or 3.939 miles.	316
CRESSON TOWNSHIP - RESOLUTION - Alba Drive Extension, Fran Street, Rano Lane	317
CRESSON TOWNSHIP - RESOLUTION - Cycor Development, Inc. - Timber Ridge Estates	318
CRESSON TOWNSHIP - RESOLUTION - Summit Estates (End of 1981)	178 A
CAMBRIA TOWNSHIP - ORDINANCE #172-03 - Gateway Road and Commerce Drive	332- 333
CAMBRIA TOWNSHIP - ORDINANCE NO. 2004-175 - Vacating portion of Township Route 493 commonly known as Thomas Road.	
CONEMAUGH TOWNSHIP- Resolution NO. 3-05 A Resolution of the Board of Supervisors of Conemaugh Township, Cambria County, PA, Accepting the Dedication of Mizel Lane.	345
CHEST TOWNSHIP - Resolution 01-03 A Resolution of the Board of Supervisors of Chest Township, Cambria County, Pennsylvania, Authorizing the township to assume ownership and control of Lechene Lane.	347
CAMBRIA TOWNSHIP - Ordinance 2007-193 Emerald Estates	356

DEAN TOWNSHIP - Laying out, opening, adopting as public road-former Pa. Rt.#36- Dean-Gallitzin Road

181

DEAN TOWNSHIP - Resolution accepting the Deed of Dedication Pertaining to Old Route 36 and Conveys the Land to Both Gallitzin & Dean Township.

184

DEAN TOWNSHIP - Vacating a public road known as Fern Swamp Road a/k/a Highland Fling Road

DEAN TOWNSHIP - Ordinance No. 1994-3 vacating public road known as Daugherty Road a/k/a Daugherty Farm Road 283



EAST TAYLOR TOWNSHIP - Taking over of Roads or streets	22
EAST TAYLOR TOWNSHIP - Taking over of Roads or streets	24
EAST TAYLOR TOWNSHIP - Complaint as to Legality of Ordinance No. 33	77
EAST TAYLOR TOWNSHIP - Intent to enact Ordinance No. 33 to vacate portion of streets or roads in the Twp. of E. Taylor.	77
EAST TAYLOR TOWNSHIP - Ordinance No. 31 - Accepting certain streets as public roads.	86-87
EAST TAYLOR TOWNSHIP - Ordinance No. 45 - Accepting certain streets as public roads.	107-108
EAST CARROLL TOWNSHIP - Vacation of Public Road in the Township of East Carroll.	111
ELDER TOWNSHIP - Adopting and opening third Street along said connecting road between Second and third Streets.	118
EAST CARROLL TOWNSHIP - Opening Public Roads laid out by Summit Homes, Inc.,	120-122
EAST CARROLL TOWNSHIP- ACCEPTING certain streets.	129
EAST TAYLOR TOWNSHIP - Accepting a certain portion of a certain street-Willad Drive	135
EAST CARROLL TOWNSHIP- Petition of Residents of the E.P. Bender Plan of Lots for the Purpose of having East Carroll Twp. Accept Roadways at Issue and Resolution No. 162 - Accepting Deed of Release & Release of Dam.	220-221
EAST CARROLL TOWNSHIP - Grant of Easement To Construct, Maintain, and Repair a certain drainage ditch, Swale made between Ronald & Mary Rieger and East Carroll Twp. (E.P. Bender Plan of Lots)	222
EAST CARROLL TOWNSHIP - Ordinance No. 19 - Accepting Bender Drive, Richard St. Ext., Martha St., & Edward St. as public roads & regulating length & Width	223
EAST CARROLL TOWNSHIP- Ordinance No. 196 -- Deed of Dedication from George S. & Rose Farabaugh two pieces of land.	279
EAST CARROLL TOWNSHIP TOWNSHIP - Resolution 219-1999 - A Resolution of the township of East Carroll accepting a quit-claim deed/deed of dedication for certain lands to be used for public road/roadway purposes - T-486 a/k/a Buck Road & State Route 1007 a/k/a Lemon Drop Road	313/314
EAST CARROLL TOWNSHIP - Resolution 244-03 - A resolution of the township of East Carroll Acceptation a Quit-Claim Deed/Deed of Dedication for Certain Lands to be used for Public Road/Roadway Purposes	334/335
EAST TAYLOR - Ordinance 145-07 Ordaining Pudliner Lane as public road	358



GALLITZIN BOROUGH - Ordinance No. 234 - Opening, Laying-Out, and Adopting Certain Streets	19
GALLITZIN BOROUGH - ORDINANCE NO 6 - Opening, Laying-Out and Adopting a Public Road	58
GALLITZIN BOROUGH - Ordinance No. 256 - Opening, Laying-Out, and Adopting a Public Street.	59
GALLITZIN TOWNSHIP- Ordinance No. 7 - Laying-Out, Opening, and Adopting a Public Road	74
GALLITZIN TOWNSHIP - Ordinance No. 12 - Relocating a portion of Twp. Route No T-487.	125
GALLITZIN BOROUGH - Ordinance No. 294 - Vacating a Portion of an Alley.	315
GALLITZIN TOWNSHIP - Laying out, opening, adopting as public road - former Pa. Rt.#36-Dean-Gallitzin Road	181
GALLITZIN TOWNSHIP - RESOLUTION #10 - HIGHWAY TRANSFER AGREEMENT - Legislative Route 221-8- Old Route 36	307/308
GALLITZEN BOROUGH - Ordinance vacating an alley situate and running between St. Joseph Street and St. Mary Street	309
GALLITZIN BOROUGH - Ordinance vacating an alley sutuate & running between St. Joseph Street and Donoughe Street in the borough of Gallitzin	312
GALLITZIN BOROUGH - RESOLUTION #2-2000-SR 1013 (LR 11113)-Transfer of State Highway to Municipal.	320

HASTINGS BOROUGH: Opening and adopting a public Street in Hastings.

113

HASTINGS BOROUGH - Transfer portion of State Highway

321 &
322

HASTINGS BOROUGH - Ordinance NO. 2005-01 Laying out, opening, enacting, ordaining, adopting and accepting of
Haida Avenue

346

H

I



o

□

□

o

□

o

□

□

o

	PAGE
JACKSON TWP - Accepting Davis Street	50
JACKSON TWP - Accepting Street Beyond Rose Street (Extension of Griffith St.)	51
JACKSON TWP - Accepting Hill Crest Drive	52
JACKSON TWP - Laying out, Opening, Adopting as public streets portions of Mackall Ave., Price Street & First Avenue.	79
JACKSON TWP - Laying out, opening, Adopting as public street - Glenn Street	80
JACKSON TWP - Laying Out, Opening, Adopting as public street - Spruce Street	81
JACKSON TWP - Laying Out, Opening, Adopting as public street - Mulberry Street	89
JACKSON TWP - Laying Out, Opening, Adopting as public street - Hemlock Street	90
JACKSON TWP. - Accepting the Dedication of Rose Street Extension and Kissell Lane and Adopting the same as Public Streets.	95
JACKSON TWP - Laying out, Opening, adopting as public street an extension to Harmony Drive	103
JACKSON TWP - LAYING out, opening and adopting as public street - School Street	103
JACKSON TWP. - Accepting the Dedication of and Ordaining certain streets on the plan of Leisure Village	163
JACKSON TWP. - Accepting the Dedication of a Street known as Anderson Drive and Ordaining the same as a public street.	163
JACKSON TWP - Acceptance of Thomas Lane (Ord# 54)	173
JACKSON TWP -Laying out, opening, adopting as public street -Zurenda Drive & Cherrywood Lane	182
JACKSON TWP -Ordinance # 60, accepting the dedication of a street known as Robin Terrace as a public street.	191
JACKSON TWP -Ordinance # 63, acceptance and adoption of designated extensions to Margaret Street and Catherine Street.	193
JACKSON TWP -Ordinance # 64, acceptance and adoption of a turn around to Maple Street.	194
JACKSON TWP. - Ordinance No. 70, vacating a section of Kinney Avenue, a public road.	198
JACKSON TWP. - Acceptance of Maywood and Marherka Streets in the Mayview Plan of Lots.	200
JACKSON TWP. - Acceptance of maintenance of the extensions of Rose St. & Brazil Lane.	201
JACKSON TWP. - Acceptance of maintenance of Snably, Jackson, Cherry, and Smith Streets in the Lambing-Murray Plan Of Lots.	202
JACKSON TWP. - Acceptance of maintenance of Margaret, Kline, and Catherine Streets in the Clyde Kline Plan Of Lots.	203
JACKSON TWP. - Acceptance the dedication of Leidy Lane and adopting same as a Public Street in Jackson Township.	244
JACKSON TWP. - Ordinance # 74, vacating a portion of township Rt. # 512	247
JACKSON TWP. - Ordinance #85, vacating 100 feet Northeastern Terminus of Mackall Avenue	269
JACKSON TWP. - Resolution 1203-Accepting the dedication of Pennzoil Drive	341
JOHNSTOWN, CITY OF - Resolution No. 8957 - Transfer from state to municipal control of portions of State Route 3023	344 + 348
JACKSON TWP. - Resolution No. 13-04	
JACKSON Twp. - Ordinance No. 146 Pinelock Street	355/356
JACKSON TWP - Ordinance 2-07 Pudliner Lane	357

○

□

□

○

□

○

□

□

○

k



K

LOWER YODER TOWNSHIP - Laying-out, Opening, Accepting Two Portions of Zucco Lane	2
LOWER YODER TOWNSHIP - Laying-Out, Opening, Accepting Portions of Lansing St., & Pulaski St.	7
LOWER YODER TOWNSHIP - Laying-Out, Opening, Accepting Falcon Drive and Comet Court	18
LOWER YODER TOWNSHIP- Vacating a Portion of Rudy Drive	71
LOWER YODER TOWNSHIP- Ordaining and Accepting a Portion of Rudy Drive	71
LOWER YODER TOWNSHIP- Vacating Two unnamed 40 Foot Wide Streets	72
LOWER YODER TOWNSHIP- Ordaining and Accepting Two Unnamed 40 Foot Wide Streets	72
LILLY BOROUGH - Ordinance No. 1, Opening Curran Street and Cambria Street	93
LOWER YODER TOWNSHIP - Ordinance No. 47, Accepting Rogers Avenue as a public road	97
LILLY BOROUGH - Ordinance No. 1, Opening of North Street Extension.	119
LILLY BOROUGH - In Re: Church Street	255
LOWER YODER TOWNSHIP- ORDINANCE NO. 101 ACCEPTING CERTAIN PORTIONS OF ZUCCO LANE, VESTA LANE, WESTGATE DRIVE RUDY DRIVE, FUGE LANE AND EVANS STREET	270
LILLY BOROUGH - Ordinance No. -2001- 2, Opening Railroad Street and Chestnut Street.	328

MIDDLE TAYLOR TOWNSHIP--Ordinance for the Accepting, Opening, and Laying Out of a Portion of Earl Street and Castle Street in the Township of Middle Taylor.

56

MIDDLE TAYLOR TOWNSHIP-- Resolution to take over as a township road, the street known as Stuart Street in Middle Taylor Township.

151

MIDDLE TAYLOR TOWNSHIP - Ordinance Providing for the Widening, Grading & maintenance of Bassett Lane in Middle Taylor Township

154

M

Mc




NORTHERN CAMBRIA BOROUGH - SR 4020 (LR 1112) - HIGHWAY TRANSFER AGREEMENT

319

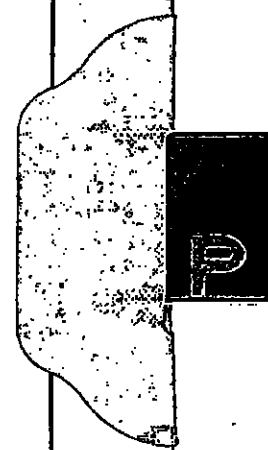
NANTY GLO BOROUGH - Ordinance No. 2004- An ordinance of Nanty Glo Borough, Cambria County, Pennsylvania, accepting and adopting Fulton Drive from Julius Street to West Railroad St. as a Public Street

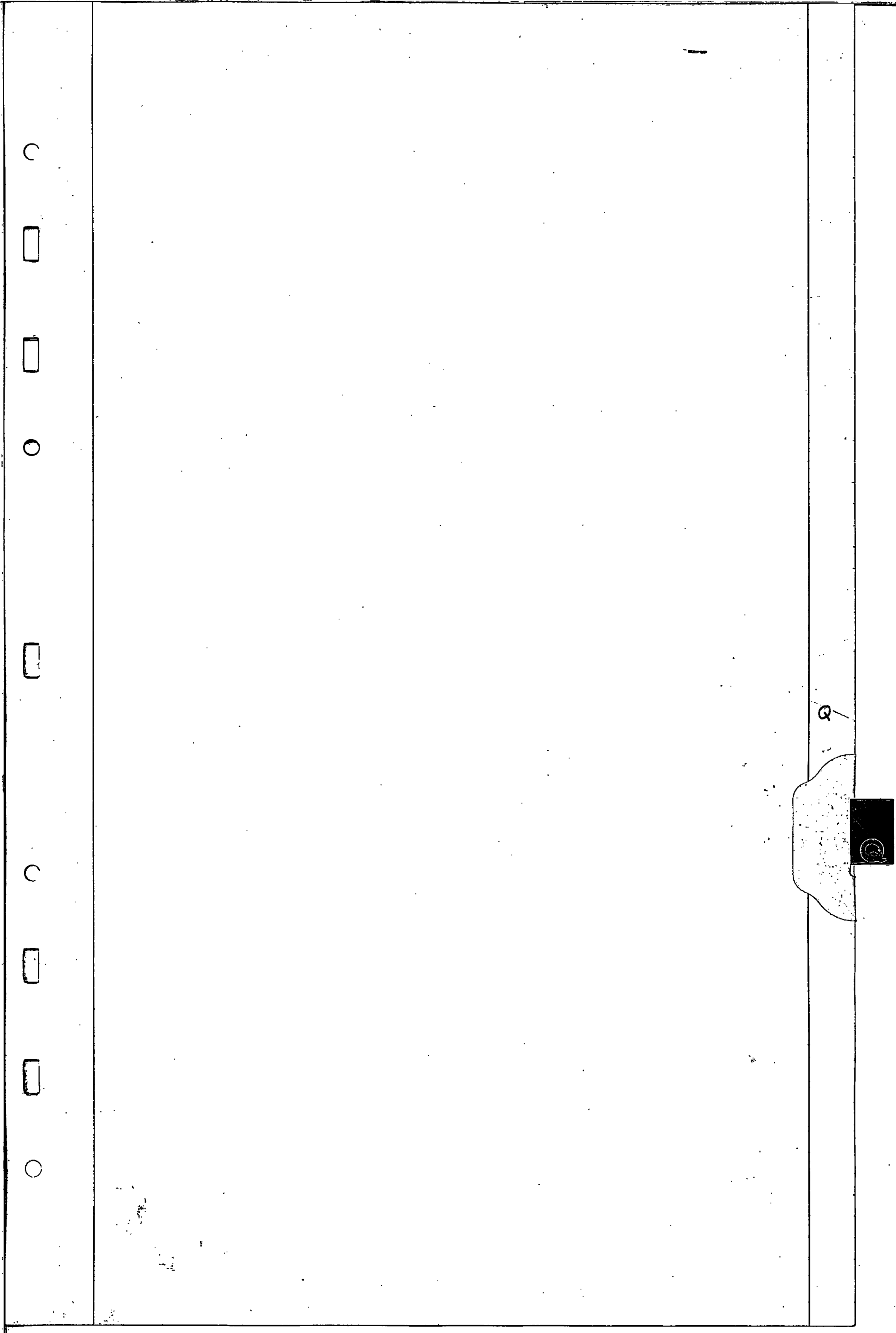
345

N



PORTAGE TOWNSHIP - Ordinance Accepting and Taking Over Existing Roads	39
PORTAGE BOROUGH - Ordinance Annexing Crichton McCormick Memorial Park	45
PORTAGE TOWNSHIP - Laying Out, Opening and Adopting as Public Streets.	74
PORTAGE TOWNSHIP - Laying Out, Opening and Adopting Knox Avenue and West Albright Avenue as Public Streets	88
PORTAGE TOWNSHIP - Laying out, Opening and Adopting as Public Streets, Lincoln & Locust Streets, Burkey and Hemlock Drive, and Martin Avenue.	130
PORTAGE TOWNSHIP - Laying out, opening and Adopting as Public Streets, and Providing for the Maintenance and Repair fo Said Streets by the Portage Township Supervisors.	146
PORTAGE TOWNSHIP - Laying out, Opening and Adopting as Public Streets, Allen Street, West Albright Avenue, Walnut Circle Drive, Woodland Boulevard & Lincoln Avenue.	160
PORTAGE TOWNSHIP - Ordinance No. 86-2 accepting and taking over an existing road in said Township, and providing for the maintenance and repair of said road	228
PORTAGE TOWNSHIP - Ordinance No. 1992-3 - Laying out, opening, widening, adopting accepting certain roads/streets (Hemlock Drive, Glennwood Drive, Ida Drive, James Street, Woodland Boulevard & Alvin Circle)	272, 273 274
PATTON BOROUGH - Transfer of State Highways (SR4008 - LR 00221) from segment 0100 offset 0169 (station 698+38) to segment 0110 offset 1002 (station 670+37), a distance of 2,777 ft. or 0.526 miles.	331
PORTAGE TOWNSHIP - Ordinance #5: An Ordinance laying out, opening, enacting , ordaining, adopting & accepting as a public road/street in the township of Portage. A certain road/street or portions thereof commonly known as and to be designated as Becks Lane.	340
PORTAGE TOWNSHIP - Resolution #2006-3	349
PORTAGE TOWNSHIP - ORDINANCE #2006-1	350





RICHLAND TOWNSHIP - RE: Gladstone & Gavin Streets for vacatin g purposes	10
RICHLAND TOWNSHIP - RE: ACCEPTING Gladstone & Gavin Streets	9
RICHLAND TOWNSHIP - RE: Accepting Industrial Road & Ronald Lane	11
RICHLAND TOWNSHIP - RE: Accepting certain dedicated streets as Township streets.	63
RICHLAND TOWNSHIP - RE: Ordinance to Vacate Portions of Road T-306, Elm Street.	69
READE TOWNSHIP - RE: Ordinance to Lay Out, Open Various Streets for Public Highways	76
RICHLAND TOWNSHIP- RE: Accepting Various Streets	137
RICHLAND TOWNSHIP - RE: Vacating a portion of Richland Township No. 501 as a Township Highway	164
RICHLAND TOWNSHIP - RE: Ordinance Vacating Sections of Old Legislative Route 11001.	167
RICHLAND TOWNSHIP - Re: Ordinance Vacating Portion of Township Road 705 as a Twp. Highway	168
RICHLAND TOWNSHIP - Re: Ordinance to Widen Road & Construct Turning Lane from Elton Road onto Luther Road.....	179
RICHLAND TOWNSHIP- Re: Ordinance accepting Allenbill Drive	180
RICHLAND TOWNSHIP - Ordinance accepting as Public Streets and Establishing the Center Line & Width of Camelot Court and Windsor Drive on the Plan of Lots for Jerry M. and Marybeth Heinze recorded in Cambria County Plat Book Volume 7, page 39.	187
RICHLAND TOWNSHIP - Re Ordinance accepting as a public highway and establishing the center line and width of Alliene Street from its intersection with Nevin Street.	188
RICHLAND TOWNSHIP - Re: Accepting as public streets a portion of Gamma Drive, Delta Drive and Sanrue Drive.	207
RICHLAND TOWNSHIP - RE: Ordinance #167; Straightening & Widening Township Road T-317	225
RICHLAND TOWNSHIP - RE: Ordinance No. 166 accepting as public streets and establishing the center line and width of a portion of Omega Drive and a portion of Delta Drive .	226
RICHLAND TOWNSHIP - RE: Ordinance No. 170 accepting as public streets and establishing the centerline and width of a portion of Jacqueline Drive, Leffler Drive and all of Berkey Drive	227
RICHLAND TOWNSHIP - RE: ORDINANCE NO. 193 vacating two portions of Litchfield Avenue on the Campus of the Univer- sity At Johnstown as township highways.	249
RICHLAND TOWNSHIP - RE: RESOLUTION NO. 25 - Accepting as public streets, Luna Lane, Stardust Drive, & Extension of Camelot Court on the Revised Plan of Lots of Blue Moon Estates	255
RICHLAND TOWNSHIP - RE. RESOLUTION NO. 33 - Acceptance of Industrial Park Access Road	259
RICHLAND TOWNSHIP - RE. RESOLUTION NO. 34 - Acceptance of Wineland Street	260
READE TOWNSHIP - RE: ORDINANCE NO. 91-101 - Directing, requiring connection of certain buildings accessible, Method of connection between buildings & certain water lines, providing issuance permits and the payment of charges, providing for violations.	261
RICHLAND TOWNSHIP - Ordinance No. 242 - Wyndham Drive/Wyndemere Drive/Stonybrook Lane/ Buchanan St/Ridgeway Ave.	
RICHLAND TOWNSHIP - Ordinance No. 257 - Adoption Layton and Jennie Lane and a portion of Regal Drive	302
RICHLAND TOWNSHIP - Ordinance NO. 266 - Acceptance as public streets, Oriole Court, Thistle Lane, Sparrow Court, Honesuckle Lane et all.	Pages 304, 305 & 306
RICHLAND TOWNSHIP - Ordinance 273 - Vacating alley located off Fifth(5th) Street in the Village of Mine 37.	
RICHLAND TOWNSHIP - Ordinance 279 - Establishing Centerline and width of portions of Curtis Drive, Covington Drive Providence Drive and Leventry Road on the plan of lots of Falls Run Estates	327
RICHLAND TOWNSHIP - Resolution #2003-24-Acceptance Public Streets Hancock Drive, Formerly a Private way improved through the cooperative efforts of adjoining property owners and the township and portions of Curtis Drive and Providence Drive on Phase II of the Falls Run Estates Subdivision.	339
RICHLAND TOWNSHIP - Ordinance NO. 305 Berkshire Drive, Willington Way and Canterbury Way	351
RICHLAND TOWNSHIP - Ordinance No. 59 Freeman Drive	352

R

SUMMERHILL TOWNSHIP - Ordinance Accepting, Opening Roads Over & Across Premises of Cambria Mining and Mfg. Company and Eugene Plummer	16
SUSQUEHANNA TOWNSHIP - Ordinance and Supervisors Report Laying-out, Opening, and Accepting Portions of Proposed Roads in said Township.	47
SANKERTOWN BOROUGH - ORDINANCE LAYING out, opening and adopting as public streets to be designated as Walnut Circle and Elm Circle	100
SOUTHMONT BOROUGH - Ordinance Accepting of Susan Drive.	124
SUMMERHILL BOROUGH - Ordinance Accepting Hill Street	147
SUSQUEHANNA TOWNSHIP - Ordinance laying out, opening and adopting as a public street to be designated as Walnut Avenue	206
SOUTHMONT BOROUGH - Petition to Alter Borough Boundary Lines of Westmont and Southmont Boroughs	211
SUMMERHILL TOWNSHIP - Ordinance Vacating A Portion of T. 706 in said Township.	215
STONYCREEK TOWNSHIP - Resolutions 1983-10 and 12 Accepting portions of Penrod Street and Belmont Street, Cambria County	216- 217
STONYCREEK TOWNSHIP - Road Resolution - Accepting Rudolph Street.	257
STONYCREEK TOWNSHIP - ORDINANCE NO. 523 - Tampa Ave., Penrod & Wissinger Streets	285
STONYCREEK TOWNSHIP - ORDINANCE NO. 525 - Ocala Ave., Cul-de-sac extension	286
SUSQUEHANNA TOWNSHIP - Resolution 10-00, transfer of portion of state highway (SR 4020	324
SUSQUEHANNA TOWNSHIP - Ordinance 2001-01-Blue Lane, Willy's Rd., Lennox St. Steel Corner Rd. Morris Street Coal Lane, Esquire Lane, Key Roak and Bear's Road	329
SUSQUEHANNA TOWNSHIP - Ordinance 2-3-04 An Ordinance of the Twonship of Susquehanna, Cambria County, Pennsylvania, vacating Lamiers Road, TR-579	342

5

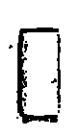

T

UPPER YODER TOWNSHIP - Ordinance Taking Over & Accepting Woodland Lane	1
UPPER YODER TOWNSHIP - Ordinance Accepting, Opening, & Laying Out of Kenesaw Lane	17
UPPER YODER TOWNSHIP - Ordinance Accepting, Opening & Laying Out of Rodney Street	21
UPPER YODER TOWNSHIP - Ordinance Accepting, Opening & Laying Out of Mark Lane	35
UPPER YODER TOWNSHIP - Ordinance Taking Over & Accepting Bretton Road, Cambridge Road, Erin Road, Ivy Road, Jeffrey Drive, Champagne Drive and Fair Oaks Drive	36
UPPER YODER TOWNSHIP - Ordinance Accepting and Taking Over Amherst Road	38
UPPER YODER TOWNSHIP - Ordinance Accepting, Opening and laying out of Longview Lane and Pinecrest crest Way	55
UPPER YODER TOWNSHIP - Ordinance Accepting, Opening, & Laying Out of Elm & Alberta Avenue.	78
UPPER YODER TOWNSHIP - Ordinance Accepting, Opening and laying out of Shekomoko Lane & Palliser St.	99
UPPER YODER TOWNSHIP - Ordinance Accepting, Opening and laying out of Rodney St. and Winchester Dr.	110
UPPER YODER TOWNSHIP - Ordinance Accepting, Opening and Laying out of Gregory Road.	133
UPPER YODER TOWNSHIP - Ordinance Accepting, Opening and Laying out of Rocky Road.	148
UPPER YODER TOWNSHIP - Ordinance Accepting, Opening and Laying out of Susquehanna Street	156
UPPER YODER TOWNSHIP - Ordinance accepting, taking over, opening and laying out of Derrick Lane	157
UPPER YODER TOWNSHIP - Ordinance taking over & accepting Sanbar & Pansy Streets.	185 & 186
UPPER YODER TOWNSHIP - Ordinance taking over and accepting Berks Drive and Kerry Court.	239
UPPER YODER TOWNSHIP - Ordinance for the acceptance, opening & laying out of Shekomoko Lane & Palliser St.	264
UPPER YODER TOWNSHIP - Ordinance for the acceptance, opening & laying out of Palliser St.	265
UPPER YODER TOWNSHIP - Ordinance for laying out of Whispering Pines Lane	280
UPPER YODER TOWNSHIP - Ordinance for the acceptance, opening and laying out of Brothers Lane - William's Acres Subdivision	301
UPPER YODER TOWNSHIP - Ordinance for the acceptance, opening and laying out of Rolling Hills Road and Eisaman Rd.	326

VINTONDALE BOROUGH - Ordinance No. 107 - An Ordinance amending Ordinance No. 105 accepting
Various Alleyways located within the Borough of Vintondale as Streets within the Municipality 150



WEST CARROLL TOWNSHIP - Laying Out Portions of Road	12
WEST TAYLOR TOWNSHIP - Laying Out, Opening & Adopting "A" Alley	27
WEST TAYLOR TOWNSHIP - Laying Out, Opening & Adopting "C" Alley	28
WEST CARROLL TOWNSHIP - Laying Out of Portions of Roads in said Township	31
WASHINGTON TOWNSHIP - Laying Out, Opening & Adopting a Public Street	53
WEST CARROLL TOWNSHIP - Laying Out of Portions of Road in said Township	60
WHITE TOWNSHIP - Petition of Theodore & Eunice Fegan for private road	85
WHITE TOWNSHIP - REPORT OF SUPERVISORS - Laying out, Opening & Accepting Public Roads	101
WEST CARROLL TOWNSHIP - Laying out, opening & accepting portions of a proposed road.	116
WASHINGTON TOWNSHIP - Opening public roads	122-123
WEST CARROLL TOWNSHIP - Laying-out, Opening and Accepting Portions of Proposed Roads	126-127-128
WEST CARROLL TOWNSHIP - Laying Out, and Opening of Roads - Jackman Ave. & Dunsmore Avenue.	131-132
WASHINGTON TOWNSHIP - OPENING AND VACATING CERTAIN PUBLIC ROADS	141-142
WASHINGTON TOWNSHIP - Opening portions of Public roads	155
WESTMONT BOROUGH - Petition to Alter Borough Boundary Lines of Westmont and Southmont Boroughs	211
WEST CARROLL TOWNSHIP - Laying Out, Opening and Adopting As a part of the Public Road System, Road No. 535 and fixing width of said road	213
WILMORE BOROUGH - Resolution accepting Martin Street .	214
WESTMONT BOROUGH - Ordinance No. 640 Accepting Martha Lane as a Public Highway	233
WASHINGTON TOWNSHIP-Resolution Accepting Road or Street Dedicated by Deed of Cooney Bros Coal Company	237
WESTMONT BOROUGH - Ordinance No. 530 - Vacating Service Court No. 6	251



x





y



○

□

□

○

□

○

□

□

○

Z

Z