

Cambria County

Order to open a Road vacated and supplied of the Peace, held at Chambersburg in
 from the Pa Council and for said County on the 7th day of
 the month of Laurel Run April A.D. 1859 before the judges thereof;
 to the west side of Laurel upon the petition of divers citizens of
 Hill at Martin Roger's Taylor township, setting forth; that
 old place of an order of Court was granted in
 1841, to view and lay out a Road from the Pennsylvania
 Canal at Archibald Mathews' Saw mill at the mouth of
 Laurel run to Martin Roger's old place on the west side
 of the Laurel Mill, at the turnpike, that so much of said
 Road as is between the Bridge across Laurel Run above
 Cambria Furnace, and a point at the Jackson township line
 near the property of Paul Dashing, never was opened, and to open
 the same would be expensive and useless and praying the Court
 to appoint proper persons to review so much of said road
 as lies between said points, and permit to vacate and supply
 the same, whereupon the Court upon due consideration had of
 the premises do order and appoint Jas. Cooper, Jacob Mallin,
 Samuel Leair, Solomon Benchoff, William Shick, Wm. Riblett, who
 after being sworn according to law do report, that we have viewed
 and laid out and do return for public use (and that all those
 parts of the original road which are hereby supplied, as represented
 by the annexed draft be vacated viz) Beginning at a post near
 the Bridge above Cambria Furnace & across Laurel Run thence
 along old road North forty degrees East Eighteen & five tenths
 perches to a post thence North 69 degrees East 19 perches to a stump
 thence North 42 deg E. 29 perches to a stump, thence North 35 deg
 East 23 1/2 perches to a stump in road, thence 39 degrees East 19 1/2
 perches to a stump, thence along same old road North 52 deg E. 10
 perches to a white oak, thence N 48 deg E, 14 perches to a Rock
 thence North Seventy two degrees East thirty four perches to Dindley's
 run, thence by same course 12 perches more to a post near George
 L Bowers house thence by his land & Cambria Run to a post
 16 degrees West 48 1/2 perches to a post at the foot of hill,
 thence North 41 deg W. 6 1/2 perches to a post, thence North

to a White Oak, thence N 23 degrees W, 2 1/2 perches to a post
 thence North 9 degrees W, 6 perches to Chest Oak stump, thence North
 3 degrees W, 6 perches to a Beech, thence N. 13 deg W, 19
 to a post, thence N. 6 perches to a Red oak, thence North 5
 deg. East 17 perches to a R. O. thence N. 21 3/10 perches to a Locust
 near old road, thence N, 5, deg. W, 10 1/2 perches to a White Oak
 Stump, thence along the old road N. 18. deg W, 40 perches to a
 Gum, thence left old road to the right North 33 deg W, 9 1/2
 perches to a Chestnut, thence North 15 deg E. 12 1/2 perches to a
 Small R. O. at old road and the Jackson township line
 thence by the several courses & distances along the old Road &c.
 witness J. S. July 1859 read and Confirmed view and ordered
 to be opened of the breadth of thirty feet of which the Supervisor
 of the highways of the townships through which said road runs
 are to take notice; 18. Oct. 1859 Confirmed absolutely

Order given

By the Court
 J. McDonald CLK

Order to open a Road in Cambria County to
 lead from William Richards
 Richards farm in Leavelle township to the farm of the peace held at Ebenburg. viz and
 of Aloysius Mares for said county on the 7th day of
 April 1859 before the Judges of
 the same upon the petition of sundry subscribers setting
 forth that they labor under great inconvenience for want
 of a road or highway to lead from William Richards
 farm in Leavelle township to the farm of Aloysius Mares
 in said county, they therefore pray the court to appoint proper persons
 to view and lay out the same according to law whereupon the court
 do order and appoint Peter Wible, Jacob Luther Esq. Solomon Dunn
 Joseph Berkey, John Mearl and Dominic Agiv who do report
 that after first being sworn according to law did view and mark
 and lay out the following for a public Road viz; Beginning
 at a public Road leading from the State Road to the
 on the line of Bernard Donahoe and Bernard Darabauer

North $2\frac{1}{2}$ deg East 132 perches to a post, thence on land
of Paul Clayton North $16\frac{1}{2}$ deg. W. 108 perches to a
post, thence North 26. deg. E. 16 perches to a Post thence
North 2. deg. W. 25 perches to a Post, thence N. $13\frac{1}{2}$ deg East
49 perches to a post thence N. 29. E. 28. perches to a post
thence on line of — Fisher & John Shilling N. $2\frac{1}{2}$ deg
East three hundred and nineteen perches to a post
thence N. 24 deg. E. 14 perches to a post thence on lands
of Joseph Shiffith N. 48 deg E. Eighty seven perches
and intersect township road leading from Luther's
to Indian ls,

Which report being read 8 July 1859
was ordered to be opened and cleared of the breadth
of thirty feet of which the Supervisors of the Highways
of the townships through which said road runs are
to take notice; and on the 18th day of October A. D. 1859,
Confirmed Absolutely,

By the Court
J. McDonald CLK

Order to open a Road ^{Gambria County}
 from School House on ^{land} of Calvin Oaks ^{of the Peace held at Edenburg in and}
 to the Steam mill of ^{for said County on the 8th day of July ad 1859}
 Jacob Johnston in ^{before the judges of said Court,}
 Tusquehanna township ^{Upon the Petition of divers inhabitants}
 of the township of Tusquehanna, ^{Selling forth: That they labor}
 under great inconvenience for want of a road, ^{Beginning at or near}
 the School House on the lands of Calvin Oaks on the State road from
 Hollidayburg to the Cherry tree, and thence by the nearest and best route
 to the Steam mill on the lands of Jacob Johnston in said township
 And praying the Court upon due consideration had of the premises do
 order and appoint H. Scanlan, Jas Somerville, Jacob Johnston,
 John B. Baum, Calvin Oaks and R. D. Stalt — Who do report
 that after being first sworn we proceeded on the 26 day of August
 and did mark and lay out the following for a public Road viz;
 Beginning at a point near Steam Saw mill on lands of Jacob Johnston
 thence North 35 deg, West to a dead dogwood thence North 21 deg E
 22 perches to Mine thence North 60 deg East 18 perches to post,
 thence North 2 1/2 deg E, 103 perches, said intersect Road near
 School house at Calvin Oaks,

18, Oct, 1859, read & confirmed nisi and ordered to be
 opened and cleared of the breadth of thirty feet of which the
 Supervisors of the highways of the township brought
 which said road rules are to take notice
 3. January 1860, confirmed absolutely

By the Court
 Jas. McDonald Ck

Order to open a Road in Cambria County Pa
 from School house of D. R. Kinports and Barter
 on lands of Kinports and Barter held at Ebensburg in aid for said County
 Barter to the Steam mill on the 8th day of July 1859, before the Judges
 on lands of Jacob Johnston of the said County
 in Susquehanna Co., Upon the petition of divers inhabitants of the
 Township of Susquehanna and parts adjacent in said Co.,
 setting forth; that they labor under great inconvenience for want
 of a Road beginning at the plank road leading from Ebensburg
 to the Cherry tree at the School house on the lands of D. R.
 Kinports and Barter, and thence by the nearest and best
 route to the Steam mill on lands of Jacob Johnston, and
 praying the Court to appoint proper persons to view and
 lay out the same according to law. Whereupon the Court
 upon due consideration had of the premises do order and
 appoint A. Scanlon, A. Parrel, Jacob Johnston, G. W. Lloyd
 Calvin Oaks and Joseph Baum who do report that on the
 25th day of August 1859, after first being sworn according
 to law we did view mark and lay out the following for
 a public road viz; Beginning at a post where
 the Ebensburg & Susquehanna Plank Road is located
 on lands of D. R. Kinports & Barter near School house
 thence 49 deg E, 157 perches to a post, thence South 74 deg E, 40 perches,
 to a Hemlock, thence N. 83 deg E, 33 perches to a pine, thence S. 77 1/2 deg E
 44 perches to a post thence South 82 1/2 deg E, 20 perches to a pine
 thence South 57 deg E, 32 perches to a post, thence South 46 deg E
 12 perches to a post thence S. 61 1/2 deg E, 9 perches to a post thence South
 70 1/2 deg East 13 perches to a post, thence South 67 1/2 deg E, 34 p.
 to a post; thence S. 50, deg E, 70 ft to Maple, thence South 66
 degs E, 13 perches to a post, thence South 82 deg E, 49 p.
 to Hemlock thence South 58 deg East 74 perches to a post, thence East 18 p.
 to a post thence North 70 deg East 16 p.
 to a pine thence North
 52 deg East 30 p.
 to a post thence N. 80 East 32 perches to
 to Maple, thence South 86 deg East 42 perches to a post
 thence North 85 deg East 44 perches to a point near
 Saw mill on lands of Jacob Johnston.

Which report being read 18 Oct 1859 was confirmed
and ordered to be cleared and opened of the breadth
of thirty feet of which the supervisors of the highways
of the townships through which said road runs are to take
notice, And 3 January 1860 read and Confirmed absolutely

By the Court
Jos McDonald CLK

Order quiet;

Order to vacate —
and open part of the Gambria Corp.
road from William Gilling's Saw Mill Court of Quarter Sessions
Gilling's to Orner's Saw mill, that is the part of the peace held at Ebensburg in
mill, that is the part of said County, on the 8th day
Supplied from Joseph Miner of July 1859 before the judges of the
Miner to Blacklick Creek Camp, Upon the petition of divers
inhabitants of Cambria County setting forth that
a road was laid out lately by order of Court and
in consequence of destruction of private property has
not been opened, leading from the farm of William
Gilling's to Orner's Saw mill to wit, that portion from
the farm of Joseph Miner to Blacklick's Creek, And
praying the Court to appoint grant them a view to
vacate and supply the same from the farm of
Joseph Miner and to intersect a township road at
or near Blacklick's Creek at or near the farm of
Whereupon the Court upon due consideration
had of the premises do order and appoint Joseph Miner
Abraham Lantz, John Snoble, Andrew Cude, W. Scanlan
and Henry Woble, to perform the duties of their appoint-
ment with fidelity &c. We do report that in pursuance
of said order of Court, that on the 23 day of August
1859 after first being sworn according to law
we proceeded to the duties of our appointment and
did view and vacate the following portions of a township
road leading from Gilling's to Orner's Saw mill, Beginning
at a post on said road also a corner of Corner
of Robert Edwards and Joseph Miner.

thence thence South fifty seven degrees West on
 said road 16 perches to a post, thence North 80 deg, West
 57 perches to post, thence N. 77 deg, West 40 perches to Hemlock
 thence S. 65 deg. W. 40 perches to Linn, thence N. 60 West 34
 perches to Beech; thence N. 48 deg. W. 10 perches to Birch;
 North 35, deg W. 10 perches to Sugar, North 14 deg W
 16 perches to Sugar, N. 57 deg W, 20 p. to Cherry stump,
 thence N. 42 deg. W, 74 perches to Beech N. 45 deg W, 86
 perches to Sugar, thence N. 43 deg W 52 perches Beech;
 North 73 deg W. at 116 perches to Blacklick Creek which
 said position of road we do vacate, And supply the

same as follows, which we did view mark and lay
 out for a public road as follows, Beginning at Blacklick
 Creek thence South 86 deg E, 18 p. to post, thence South 65
 deg East 100 perches to a Cherry tree; thence South 55 deg
 East 20 perches to a Hemlock, South 63 1/2 deg East 62 perches
 to a Linn, thence South 62 degrees 130 perches to a Beech;
 South 13 deg East 8 perches to Hemlock; thence South 52
 deg East 8 perches to back, thence South 86 deg E, 22 perches
 to a Beech thence South 62 1/2 East 44 perches to a post,
 thence North 63, deg East 60 perches to post, thence
 N. 84. East 18 perches to post thence South 84 deg
 East 14 perches to post, thence South 30 1/2 deg E
 20 perches to post; thence South 22 deg, E 10 p. to post
 South 26 deg East 67 perches to a point on township
 road leading from Williams Pitts to Orreys Summit

which report being read 18, Dec 13 59, was confirmed
 and part supplied ordered to be cleared and
 opened of the breadth of thirty feet of which the
 Supervisors of the roads and highways of the
 townships through which said road runs
 are to take notice And 3 Jan 1860 Confirmed
 as a public road

By the Court
 Jos McDonald Clerk

Ordered

Order to open a Cambria County,

part of the road leading from William Powell to Altoona (i.e. from Powells to graded road White Mt,

At a Court of Quarter Sessions of the Peace held at Ebensburg in and for said County, on the 5th day of July 1859 before the Judges of the same,

Upon the petition of divers Citizens of White township, in said County setting forth; that a public road has long since been laid but not opened from the saw mill of Wm Powell in said township to Altoona, a part of which said road is burthensome and inconvenient to your petitioners on account of its being laid out upon hilly and uneven ground, and whereas, since that time a plank or graded has been laid out from the saw mill of A. L. Holliday & Co in the said township of White to the same point to wit Altoona, therefore praying the Court to appoint proper persons to view and vacate a part of the first mentioned road to wit, that part of the said road beginning at the saw mill of William Powell and thence to its intersection with said plank or graded road and supplying the same with a road from said saw mill of William Powell to a point on said plank or graded road at or near the saw mill of James Bingham, Whereupon the Court do order and appoint W. J. Proudfoot, Anthony Gill, Jas. Gates, S. M. Bowman, Wm. Callahan and John Smith to view the ground proposed to be vacated and surveyed &c who do report that in pursuance of said order first being sworn and affirmed, we have viewed vacated and returned for public use the following to wit; Beginning at a bridge across Powell's run - Saw-mill to left, thence South 10 deg West 64 perches, thence South 21 deg E. 14 p. thence South 8 deg E. 28 perches, thence South 18 deg East 20 perches to where we commence vacating in all 20 perches; thence S. 50 deg E. 32 p. thence S. 70 deg E. 10 p. thence S. 50 deg E. 34 perches; thence S. 41 deg E. 24 p. thence S. 50 deg E. 57 p. thence South 33 1/2 deg E. 24 p. thence South 26 deg E. 45 perches, thence South 18 deg E. 69 p. thence S. 18 deg E. 69 p.

31 deg E, 28 p. Chenco S, 42 deg E, 23 p. Chenco S, 48 deg E,
 30 p. Chenco South 55 1/4 deg E, 40 p. Chenco S, 82 deg E, 14
 perches; Chenco S 41 deg E, 15 1/2 p. Chenco South 65 deg E, 24 1/2 p.
 Chenco 80 deg E, 22 perches; Chenco S. 62 deg E, 15 p. Chenco S,
 52 deg E 49 perches; Chenco South 61. deg E 52 p. Chenco
 S. 28 deg E, 12 p. Chenco S. 11 deg E, 29 perches, Chenco S. 24 deg
 E, 24 p. Chenco S. 20 deg E 53 p. Chenco S. 34 deg E, 16 perches Chenco
 S. 16 1/2 deg E, 44 p. Chenco S. 32 1/2 deg E, 22 p. Chenco S. 9 deg E
 17 p. Chenco S. 33 p. to the line in 58 p. Chenco 6 1/2 deg
 W, 57 p. Chenco S. 38 1/2 deg E, 36 p. Chenco S, 46 deg E, 26 p.
 Chenco S, 34 deg E, 14 p. Chenco S, 26 deg E, 67 p. Chenco S, 4 1/2 deg
 W, 10 p. Chenco S, 26 deg W, 26 p. Chenco S. 57 1/2 deg W, 14 p.
 Chenco S, 63 deg W, 27 p. Chenco 87 deg W, 8 p. Chenco S,
 50 deg W, 16 p. to intersection of said plank or graded road at
 the farm of Aaron Dougherty, the whole of the foregoing from the
 point mentioned in the fourth course hereby rec'd calling & supplying
 the same by road beginning at a post in said fourth course
 to wit at 80 p. from 3rd course Chenco S, 3 deg E; 16 p. Chenco S,
 15 deg E, 27 p. Chenco S, 16 deg W, 115 p. Chenco S, 5 deg E, 8 p. Chenco
 South 7 deg W, 62 p. Chenco S, 14 1/2 deg E, 8 1/2 p. Sawmill of
 Jos Bingham to right Chenco S. 35 deg E, 23 1/2 p. Chenco
 S. 47 deg E, 14 p. Chenco S. 60 deg E, 14 p. Chenco S. 40 deg
 E, 20 p. Chenco S. 52 deg E, 9 p. to a post in the plank road, or graded
 road from the mills of A. L. Holliday & Co to Altoona, Chenco
 along said plank or graded road by its courses and distances
 to the intersection of said road at the farm of Aaron
 Dougherty as above mentioned a plot or draft of which
 is herewith annexed, which report was read 18th Decr 1859
 and parts supplied ordered to be cleared and opened
 of the breadth of thirty feet, of which the supervisors of
 roads and highways of the townships through which said road
 runs are to take notice &c

And 3. January 1860 Confirmed
 By the Court
 Jos M. Donald Clerk

Absolutely
 Order issued,

Order to open a Road
 from the House of }
 John Micks to the House }
 of Elizabeth Weakland }
 on the Road leading from }
 Jacob Luthers to Korlets }
 (A Private Road) }
 of said County on the 8th day of July 1859
 before the Judges of the same.

Upon the petition of John Mick setting
 forth that he labors under great inconvenience for the want
 of a private Road to lead from his house to the House
 of Elizabeth Weakland on the road leading from
 Jacob Luthers in said County, and praying the
 Court to appoint proper persons to view and lay out
 the same according to law, Whereupon the Court
 upon due consideration of the premises do order and appoint
 Henry Scamman, John Luthers, Jacob Ost, Wm. Weakland,
 Benj. Albertson and Aug. Sarabough, who after being respectively
 sworn or affirmed to perform the duties of their appointment with
 fidelity &c. do respectfully report that after being sworn
 according to law, we said view marks and lay out the
 following for a private Road viz; Beginning at the house
 of John Micks, thence South Seventy three degrees West
 twelve perches to a post in old road thence on line of land
 of John Micks and Jacob Luthers East and others South
 two degrees West Seventy eight perches to road leading
 from Luthers to Indigpines, which report being read
 15. Oct, 1859, read & confirmed view & ordered to be opened
 twenty four feet wide &c. to be opened & kept in repair at the
 expense of those having occasion to use the same.

2 January 1860, Confirmed absolutely

By the Court
 J. McDonald Clk

Order issued

Order to view the
Ground proposed for
and Costs of Bridge

Cambria County

And

At a Court of Quarter Sessions of Peace
over Conemaugh Creek held at Ebensburg in and for said County
at the Village of Summerhill on the 7th day of April A.D. 1859 before the Judge
in Croyle Township of the same, Upon the petition of Surveyors
& Report of Viewers & inhabitants of the township of Croyle in
the County of Cambria, Setting forth; that
they labor they labor under great inconvenience for want of
a bridge over Conemaugh Creek, at the place where the public
road leading from Summerhill to the Markstown road
crosses said Creek; and that the expense of erecting said bridge
would be too burdensome for the said township to bear. And
praying the Court to take such order in the premises as shall
seem most and consistent with the Act of Assembly in such
Case made and provided,

Whereupon the Court upon due
consideration had of the premises do order and appoint Joseph
W. Myers, Wm. D. Nelson, Samuel S. Paul, John C. Davis,
John E. Hare and William Murray, who after being respectively
sworn or affirmed are to view the place proposed for said bridge &
Who do report (that after having been sworn according to law, we
have viewed the place proposed for the said bridge, that in our
opinion a bridge over Conemaugh Creek at the place where
the public road leading from Summerhill Village to the
Markstown road crosses said Creek is necessary; and
that the erection of such a bridge would be attended with
more expense than it is reasonable that the said township
of Croyle should bear. — Approved upon condition
that the Citizens of Croyle Township the sum of One
hundred dollars towards the erection

9. June 1859, Approved, J. N. Bito, Foreman
By the Court,

Order to view and
report the ground
proposed for a bridge
across the Susquehanna
river in Susquehanna
Township,

Cambria County,

At a Court of Quarter Sessions of the Peace in for said County held at Edenburg on the 7th day of June 1858, before the judges of the same, Upon the petition of divers citizens of Susquehanna and adjoining townships in said County setting forth, That a Bridge is much wanted to be erected over the Susquehanna river where a public highway crosses said river at or near the grist mill of Peter Garman in said township of Susquehanna, the ford there being frequently rendered impassible by reason of ice and high waters; and that the private expense of erecting and completing the said bridge will amount to more than the township aforesaid can reasonably defray, And praying the Court to give the premises in charge to the grand inquest for the said county, that such further order thereon as may seem meet agreeably to the Act of Assembly in such cases made and provided, Whereupon the Court upon due consideration had of the premises, do order and appoint James Graham, Peter Garman, Henry Seaman, John Buzzard Ulrich Lloyd and Samuel Dillon who after being respectively sworn and affirmed to perform their duties with fidelity &c. do report that being all sworn and affirmed we proceeded to view the site for said bridge as follows Beginning at a Pine stump in road thence North thirty nine and a half degrees West at four perches Eastward Bank of Susquehanna River, and at $7\frac{1}{2}$ perches Westward bank of same, and report that they shall be a bridge, and that the County build the same, Dec. 8, 1858, This Report approved by the Grand Jury
D. H. Roberts Foreman
29. Dec. 1858, approved by the Court

Order to open a Road Cambria County

vacated and supplied
from the farm of John
Gerber to a point at
the Buckhorn Tavern
near the Co. line

At a Court of Quarter Sessions of
the Peace and for said County held at
Pittsburg on the 24th day of June 1858, before the
the Judges of the same, Upon the petition of sundry
Citizens of Clearfield Township in said County

Setting forth That a road was formerly laid out by order
of the Court from the farm of John Gerber to (at or near) the Buckhorn
Tavern at the County line of said County, which said road is by
reason of its location on hilly and uneven ground inconvenient
and burthensome to the people of said township and almost impassible
for want of proper grade, and praying the Court to appoint proper
persons to vacate and supply certain portions of said road as
above indicated, Whereupon the Court upon due consideration had
of the premises do order and appoint Richard J. Bradford, Peter
Adams, James Alstead, James Sweeney, Lewis Gault, and
John E. McDermit, who after being respectively sworn or affirmed
to do report, We have viewed the said road and vacated parts
of the same and supplied by the following public road or highway
to wit: Beginning at a post on the Philipsburg road near the house
of John Gerber where the road is now located thence along said road
South 45 deg E, 105 ft, thence S 70 E, 20 1/2 ft, thence S 68 deg E,
7 ft, thence S 47 deg E, 23 1/2 ft, to a post, thence S 16 W, leaving old
road twenty two ft, to a Maple thence S 9 1/2 deg E, 16 ft, to a Sugar
thence South 36 1/2 deg E, 23 ft, to a post, thence S 58 deg E 14 ft, to
a post in old road, thence along said road S 30 deg E, 28 ft, thence
South 37 deg E, 28 ft, thence S 88 1/2 deg E, 20 ft, thence S 76 1/2 deg E,
18 ft, thence N 88 1/2 deg E 22 ft, thence S 71 deg E, 40 ft, thence
N 86 deg E, leaving road 19 ft, to a post in field of Peter Adams
thence S 64 1/2 deg E, 28 ft, to a post, thence S 58 deg E, 20 ft, to a post
at field of John Kimbleton thence South 29 deg E, 27 ft, to a
post thence S 38 deg E, 20 ft, to a post in old road near the
house of John Kimbleton thence South 64 deg E, along old road
28 ft, thence S 62 deg E, 26 ft, thence E, 40 ft, thence South
82 deg E, 24 ft, to dead white oak thence South

64 deg E, leaving road 92 perches to a post in old road thence
 S. 61 deg E, along road 44 p^s thence S. 60 deg E, 28 p^s thence S. 22
 deg E, leaving road 28 p^s to post thence N. 74 deg E, 17 p^s thence
 N. 88 deg E, 10 p^s, thence S. 70 deg E, 8 p^s thence N. 72 deg E,
 15 p^s to a post in old road near the barn of John Earhart thence S,
 84 deg E, along old road 19 p^s thence S. 50 deg E, 7 p^s thence
 S. 28 deg E, 113 p^s thence S. 14 deg W, 24 p^s thence S. 3 1/2 deg
 E, 48 p^s thence S. 13 deg W, 62 p^s, thence S. 38 deg E, 14 p^s,
 thence S. 62 deg E 14 p^s thence S. 30 deg E, 10 1/2 p^s thence
 S. 7 deg W, 45 p^s thence S. 16 deg E, 60 p^s thence S. 42 deg
 E, 40 p^s thence S. 60 deg E, 22 p^s thence S. 26 1/2 deg E,
 60 p^s thence S. 25 deg E, leaving road 27 perches to a post
 in old road; thence S. 32 deg E, along said road 23 p^s
 thence S. 11 deg E, 11 p^s thence S. 39 deg W, 30 1/2 p^s thence S.
 2. W, 60 p^s thence S. 32 E, 23 p^s thence S. 58 p^s E, 44 p^s,
 thence S. 72 deg E 28 p^s to post thence S. 59 1/2 deg E, leaving road
 42 p^s to a Chestnut, thence S. 34 deg E, 40 p^s to a small Chestnut thence
 S. 63 1/2 deg E, 36 p^s to Chest, thence S. 50 deg E, 14 p^s to a pine
 thence S. 35 1/2 deg E, 10 p^s to a post in old road, in all 42 p^s to
 a post in Galbraith's lane thence S. 13 deg W, continuing along old
 road 22 p^s thence S. 59 deg E, 42 p^s thence S. 25 deg E, 33 p^s thence
 S. 3 deg W, 20 p^s thence S. 4 1/2 deg W, 27 p^s thence S. 47 deg E
 12 p^s thence S. 66 deg E, 38 p^s thence S. 44 deg E 22 p^s thence S.
 14 deg E, 56 p^s thence S. 10 deg E, 23 p^s thence S. 54 deg E 12 p^s,
 thence S. 85 deg E 17 p^s thence N. 78 deg E, leaving old road 21
 perches, thence S. 68 deg E, 22 p^s to a post in old road
 thence S. 80 deg E, along old road 4 p^s thence S. 87 deg E 48
 p^s thence S. 37 deg E, 32 p^s thence S. 20 deg E, leaving old road
 52 perches to a pine fallen thence S. 27 deg W, 116 perches to a post
 in old road near Beothorn turner, thence along old road S
 10 1/2 deg E, 38 p^s to the line of Currier & Blair Co. which
 report being read 30th Dec. 1858 was confirmed first and
 ordered to be cleared and opened of the breadth of 30 feet of
 which the supervisors of the roads and highways of the township
 through which said road runs are to take notice
 13 June 1859 Confirmed Absolutely By the Court
 order signed J. W. Almond Clerk

Order to assess damages done to the land of Henry Glasp by reason of the opening of the new Road leading from Chambersburg to Lovetts

Cambria County Pa
 Read At a Court of Quarter Sessions of the Peace held at Chambersburg in and for said County on the 3^d day of January 1860 before the Judges of the Same; Upon the petition of Henry Glasp setting forth; That a public road for highway was lately laid out and opened through the improved land of your petitioner situate in Allegheny Township in said County It being the new road supplying the old road leading from Chambersburg to Lovetts, and praying the Court to appoint proper persons to view and adjudge the value of so much of his improved land as is or may be taken for the use of the said road, and other damages occasioned to him thereby, Whereupon the Court upon due consideration had of the premises do order and appoint Wm. Palmer Esq, Wm. H. Gardner, Robert Plim, Tho. McConnell Esq, James Conrad & William Murray to view and adjudge the amount of Damages (if any) sustained by the Petitioner & who do report; "that we went on the premises on Tuesday the 27th day of March A.D. 1860 and having been first duly sworn according to law we did view the improved land of the said petitioner through which the within mentioned road passes and other damage occasioned by reason of the said road and upon due consideration as well of the advantages as disadvantages accruing to the petitioner do value and adjudge the damage thereby occasioned to him the said Henry Glasp at the sum of Forty dollars \$40.

Witness our hands this 27th day of March 1860

signed Wm. Palmer
 James Conrad } Viewers
 Tho. McConnell }
 Robert Plim }
 Wm. Murray }
 Wm. H. Gardner } each

9. March 1860 we hereby accept notice of meeting of viewers on Tuesday the 27th day of March instant
 J. Reuser } Commissioners
 Lloyd } of Cambria
 S. D. Storm } County

5. April 1860 Approved by the Court.

Order to View 75 for Glasp
 Pro Wm. McConnell 75 including cert; Certified to Commissioners
 J. M. Donald CLK

Order to assess damages done to land of John E. Scanlan by reason of opening the new road held at Ebersburg in and for said County on the 3rd day of January 1860, upon the petition of M. Wilson, Guardian of John E. Scanlan setting forth; That a public road or highway was lately laid out and opened by order of this Court from Ebersburg to Lovell in that part of said road which runs through ~~the~~ ^{the} township which road is laid out and opened through land of your petitioners ward And praying the Court to appoint proper persons to view and adjudge the value of so much of said land as may be taken for the use of said road, Whereupon the Court upon due consideration had of the premises do order and appoint Wm Palmer Esq, Wm H. Gardner, Robert Dlinn, Thos M. Connell Esq, James Conard, and William Murray to view and adjudge the amount of damages if any by the petitioners ward &c Who do report that ~~they~~ ^{we} went on the premises on Tuesday the 27th day of March 1860, and having been first sworn according to law we did view the improved land of said petitioners through which the within mentioned road passes, and other damages occasioned to him by reason of the said road, and upon due consideration as well of the advantages as disadvantages accruing to the petitioners do value and adjudge thereby occasioned to him the said John E. Scanlan at the sum of Liberty nine dollars Alitrip our hands this 27th day of March 1860

Cambria County

signed, Wm Palmer
Thos M. Connell } Viewers
James Conard }
Wm H. Gardner } 2 days each
Robt Dlinn }
Wm Murray }

March 9, 1860, we hereby accept notice of the impeting of the viewers on Tuesday the 27th day of March instant
J. Beemer Commissioners
A Lloyd of Cambria
D. Storm Co

5 April 1860 approved by the Court
J. McDonald Clerk
Certified to Commissioners
J. McDonald order to view 75 for 45
J. McDonald

Order to assess damages done to the land of William Wheatland by reason of opening the new road leading from Ebensburg to Loretto

County of Cambria

At a Court of Quarter Sessions of the Peace held at Ebensburg in and for said County on the 3rd day of January A.D. 1860 before the Judges of the said Court; Upon the petition of William Wheatland setting forth; That a public road or highway was lately laid out and opened through the land of your petitioner, situate in Allegheny township in said County, it being the new road supplying the old road leading from Ebensburg to Loretto, And praying the Court to appoint proper persons to view and adjudge the value of so much of his improved land as is or may be taken for the use of the said road, and other damages occasioned to him thereby; Whereupon the Court upon due consideration had of the premises do order and appoint William Palmer Esq, Wm St. Gardner Robt Shinn Thomas McCannell Esq, James Conrad & William Murray to view and adjudge the amount of damages if any sustained by the said petitioner; Who do report that we went on the premises on Tuesday the 27th day of March A.D. 1860, and having been first duly sworn according to law we did view the improved land of the said petitioner through which the within mentioned road passes, and other damages occasioned by reason of said road, and upon due consideration as well of the advantages as the disadvantages accruing to the petitioner do value and adjudge the damages thereby occasioned to him the said William Wheatland at the sum of Twenty dollars \$20^{00/100} Witness our hands this 27th day of March 1860

William Palmer
James Conrad
Thos M'Connell
Robt Shinn
Wm Murray
Wm St Gardner

Viewers
2 days
each

March 9, 1860 We hereby accept notice of the meeting of the Viewers on Tuesday the 27th day of March 1860

5 April 1860 approved

Per McDonald J.S. Justice
" " eto J.S. Justice

By the Court Jm McDonald CLK
Certified to Commissioners CLK

414

Order to assess damages done to land of Wendell Cambria County.

At a Court of Quarter sessions of the Peace held at Ebensburg in and for said County on the 3rd day of February 1860 before the Judges of the same, Upon the petition of Wendell S. Keffel and Catharine his wife, setting forth; That a public road or highway was lately laid out through the improved land of the said Catharine Keffel, situate in Allegheny Township in said County, it being the new road supplying the old road leading from Ebensburg to Lorfast, and praying the Court to appoint proper persons to view and adjudge the value of so much of their said improved land as is or may be taken for the use of the said road, and other damages occasioned to them thereby, Whereupon the Court upon due consideration had of the premises do order and appoint Wm. Palmer Esq, Wm. Gardner Robert Plinn, Tho. McConnell Esq and William Murray, to view and adjudge the amount of damages if any sustained to the petitioners & who do report that we went on the premises on Tuesday the 27th day of March A.D. 1860 and having been first duly sworn according to law we did view the improved land of the said petitioners through which the within mentioned road passes and other damages occasioned to him by reason of the said road and upon due consideration as well of the advantages as disadvantages accruing to the petitioners do value and adjudge the damages thereby occasioned to them & the said Wendell S. Keffel and Catharine his wife at the sum of Fifty seven Dollars, Witness our hands this 27th day of March A.D. 1860

Wm. Palmer
 Tho. McConnell Viewers
 James Leonard
 Wm. Gardner 2 days
 Robt. Plinn
 Wm. Murray each

March 9, 1860, we hereby accept notice of the meeting of the Viewers on Tuesday the 27th day of March instant

J. Bennett
 A. Long
 W. S. Stone
 Commissioners
 of Cambria Co.

5 April 1860 Approved By the Court,

Pro Decs for order of for Wendell S. Keffel
 Pro M. Donald filing of Decs 75

For Wm. Donald Clerk

Cert to Commissioners.

Order to vacate a
Road from farm
of Jacob Kaylor
to farm of
Jacob Beck

At a Court of Quarter Sessions of
the Peace held at Ebersburg in and
for said County on the 7. day of April
1859 before the Judges of the same

Upon this petition of sundry inhabitants
of said County being a majority of the original petitioners
sundry forth; That a petition was presented to the Court of
Sessions in the year — signed by your petitioners
praying the Court to appoint proper persons to view and lay
out a Road from Buck's Mill and Hart's Spring place road
on land of Jacob Beck to the Road leading from Ebersburg
and Directs Road to Dotts & Chest Springs Road at farm of
Jacob Kaylor; which was accordingly done, and the said
viewers so appointed after being duly qualified according
to law did view lay and return for public use a road
between the above mentioned points; which was
on due consideration approved and confirmed by the
Court; That said road has not yet been opened
and it appearing to your petitioners to be useless and if
opened would become burdensome, and praying the Court to
appoint proper persons not residing on the route of said road
to view the same and make report according to law;

Whereupon the Court upon due Consideration had of
the premises do order and appoint Jos Buck, Tho.
Rosensted, William Buck, Peter Sherry, Sebastian Coley
and Jesse Eckemore jr. Who do report that first being
duly sworn to view the road within mentioned do report
That in pursuance of the said order we have viewed the
said road and that the same is in our opinion useless
inconvenient and burdensome and we do hereby
vacate the same which Report was confirmed
Nov 8. July 1859, 18. Oct 1859 cont'd and 5 April
1860 confirmed absolutely

By the Court
for McDonald Clerk

Orders opened private
Road in Richland township
from House of David
Lehman to Weaver's
School House

Cambria County Pa;

At a Court of Quarter Sessions of the Peace
of the County of Cambria held at Ebensburg
in and for said County on the 18th day of October
A.D. 1859 before the Judges of the said Court
Upon the petition of David Lehman a citizen

of Richland Township in said County setting forth; That he labors
under great inconvenience for want of a private road, being at or near
the house of said petitioner and extending to a point at or near
Christians Weaver's School house in said township: and praying
the Court to appoint proper persons to view and lay out the same
according to law, Whereupon the Court order and appoint Christian
Weaver, George Orris, J. C. Thomas, David Weaver, Frederick
Marty and William Slick Jr, to view the same &c.

Who do report that after having been sworn and affirmed according
to law; we have viewed and laid out and do return for private
use the following road, a draft whereof is hereto annexed Viz;
Beginning at ~~a point~~ a point near said David Lehman's barn; thence
along his lane North 44 degrees East 78 perches to a post on division
line of Peter Hostettler and heirs of David Weaver; thence by same
North 56 1/2 degrees East 20 perches to a run, whole distance of
said line 925 perches to a post on original corner; thence
through Peter Hostettler's field North 49 degrees East 56
perches to a post in Hostettler lane, thence along said lane
North 37 1/2 degrees West 11 perches opposite Peter Hostettler's house
whole distance of said line 50 perches to post on division
line of Peter Hostettler and heirs of David Weaver; thence
along same and said line North 56 1/2 degrees East
47 perches to a post at Christian Weaver's School house
which report being read & found true was confirmed
view and ordered to be opened & kept in repair from feet well and
to be opened and kept in repair at the expense of the party
there having accusers to use the same
5 April 1860 Confirmed absolutely

By the Court

By the Court

Jos McDonald Clerk

Order to open a Road ^{of Cambria Co p,}
 from the Residence of Isaac Smay to the Albright meeting house on the Johnstown Road in Richland Twp;

At a Court of Quarter Sessions of the Peace held at Ebensburg in and for said County on the 8. day of July 1859 before the Judges of the same Court; Upon the petition of Citizens of Richland Township setting forth;

That they labor under great inconvenience for want of a public road from the residence of Isaac Smay to the meeting house on the public Road leading from Johnstown to Sedmund mill, and praying the Court to appoint proper persons to view and lay out a Road from the residence of the said Isaac Smay in said Township to the said Albright meeting house on the said Johnstown Road in said Township; Whereupon the Court upon due consideration had of the premises do order and appoint Jos Coallow, Jos Reynolds, Jacob R Stult, H. Joppes, William Shick and Henry Stuber; who do report that we have laid out a Road according to the following courses and distances a draft whereof is hereto annexed; and do report the same for public use viz: Beginning at a stone in road near Albright Church thence along old road North 9. deg - 32 perches to bend in road thence by same North 15 degrees East 30 1/2 perches to a post in road; thence along a lane of John Pauls South 85 deg. East 40 perches - William Astors land, whole distance of this line is 70 1/2 perches to post near the said widows barn; thence N. 76 deg E. 10 perches opposite said widows barn, 26 perches to Spring run whole distance of this line 74 perches to a post; thence N. 57. deg East 40 1/2 perches to a Post; thence through Lewis Pauls land North 75 deg E. 85 perches to a post in road near Isaac Smays dwelling which report being read 3. Feby 1860. was confirmed nisi and ordered to be opened 30 feet wide of which the supervisors of the highways of the townships through which said road runs are to take notice

5 April 1860 Confirmed absolutely

By the Court
 Jos McDonald Clk

Order to Vacate Cambria County fo:
 a Road from Cresport ^{Sub} At a Court of Quarter Sessions of
 on the old State Road the Bench held at Edinburg on the 18th
 where the Road from ^{the} day of October 1859 before the Judges
 Storm's Mills interests of the said Court; Upon the petition
 the same; of divers citizens of Washington township
 in said County setting forth;

That a Road was formerly
 laid out by order of the Court from the Jampike Road
 at Laurel Run (now Cresport) to a point on the old
 State Road where the Road from Storm's Mills intersect
 the same; which road said petitioners represent as they believe
 has become useless inconvenient and burdensome
 and therefore praying the Court to appoint proper persons
 to draw and vacate the same according to law; Whereupon
 the Court upon due consideration had of the premises do order
 and appoints Mark M. Slaughter, James M. Riddle, John
 Starbough, John Humphreys, David O'Donnell and James
 Darrough, who do report that in pursuance of said order
 and after having been severally sworn as herein
 directed they have viewed the said Road and
 are of the opinion that the same in our opinion
 is useless inconvenient and burdensome, and ought
 therefore to be vacated

Which report having been
 Read 3^d Jan'y 1860 was confirmed nisi
 And 5th April 1860 confirmed absolutely

By the Court
 Jos McDonald Clerk

Order to Open a Road
from Jerome Platts
by
John Eason in
Susquehanna Co;

Cambria County

At a Court of Quarter Sessions of the
Peace held at Chenaburg on and for said
County on the 19. day of Oct 1859, before the
Hon Judges of said Court; Upon the petition
of divers inhabitants of the townships of Susquehanna and parts
adjacent in the said County, setting forth, That they labor under
great inconvenience for want of a Road beginning at a State
Road leading from Hollidaysburg to the Cherry tree on the lands of
Jerome Platts, thence by the nearest and best route until it intersects
a public road leading from the Steam mill to the plant road
on the lands of John Eason in said townships; therefore praying
the Court to appoint proper persons to view and lay out the same
according to law; Whereupon the Court upon due consideration had of
the premises do order and appoint Henry Seaton, G. W. Stahl, John Baum
S. Jerome Platts, Jacob Johnston and John P. Baum, who do report that
after being sworn according to law we did view and mark and lay out
the following for a public road or highway Considering the same highly
necessary for public use viz: Beginning at a post on the public road
on lands of John Eason thence S. 59 deg. E, 22 perches to a pin; thence S. 75 1/2 E
18 perches to a post; thence S. 48 1/2 deg E 18 perches to a post; thence
S. 57 E, at 14 perches to a pin; thence N. 33 1/4 deg E, 56 perches to a post;
thence N. 61 1/2 deg E, 26 perches to a post; thence South 84 1/2 deg E, at 34
perches to a post; thence South 77 1/2 deg 37 perches to a post;
thence North 77 1/2 deg East 20 perches to a post; thence South
69 1/2 degrees East 16 perches to a pin; thence South 54 deg E, 5 perches
to a post; thence North 70 deg E, 28 perches to a point on the
State leading place near Cherry tree road at the mouth of New Washington
Road near Jerome Platts; which report being read 3. Jan 1860
was confirmed read and ordered to be opened thirty feet wide
except where digging and bridging is necessary &c. of which the
Supervisors of the highways of the townships through
which said road runs are to take notice

5 April 1860 Confirmed Absolutely By the Court
Jos. M. D. on the

Order to open a Road
 from a point near the
 residence of McDonald
 in Lemonaugh Boro to
 a point on the Road
 leading from the Portage
 RR near Lemonaugh
 Station

Columbia County
 At a Court of Quarter Sessions of the Peace
 held at Chenango, in and for said County on the
 7, day of April A.D. 1859 before the Judges thereof;
 Upon the petition of divers inhabitants of
 Lemonaugh Township; setting forth, That a
 Township road was laid out and opened
 in said township from a point near the
 residence of McDonald in Lemonaugh Borough to a point on
 the road leading from the Portage Road near Lemonaugh
 Station to the Frankstown Road; that said road is for a long distance
 along a precipitous hill side; has never been kept in repair is not now and
 cannot be, and is altogether impassible and unnecessary; therefore praying the
 Court to grant them a view to vacate the same; Whereupon the Court on due consideration
 had of the premises do order and adjudge, William Slichter, James McWilliam
 Lewis Platt, John Ellis and Charles Litzfury ^{and} Whom do report that having been sworn
 according to law we proceeded to examine the road therein mentioned and do report the same has
 become useless inconvenient and burdensome and do desire that the same might be
 vacated according the following courses and distances a draft whereof is hereto annexed
 viz; Beginning at a stump in Lemonaugh Boro, near the residence of McDonald
 thence by the old road and through the land of J. Merrill & Co, N. 57 deg E 15 ft.
 thence N 2 1/2 deg E, 12 ft; thence N. 42 1/2 deg East 12 ft; thence N. 54 deg E,
 12 ft. to a Rock; thence N 44 deg E 12 ft, thence N 48 deg E, 18 ft thence
 N. 55 deg E, 22 ft, thence N 36 deg E, 6 ft, thence N. 64 deg E, 15 ft. thence
 N 89 deg E, 14 ft. thence N 80 E, 38 ft, thence N 86 deg E, 17 ft, to a Hickory Stump
 thence N 75 deg E, 12 ft, to a Chest Stump; thence N. 68 deg E, 92 ft to
 a Stump; thence N. 62 deg E 38 ft. to a Stump thence N. 43 deg E
 19 1/2 ft. to a Stump; N 35 deg E, 12 ft, thence N 14 deg E 35
 to a Rock thence N. 27 deg E, 62 ft. to a point in the road leading from
 the Junction to the Frankstown Road; which report being read
 8 July 1859 was confirmed nisi. And 5 April 1860 was
 confirmed absolutely

By the Court
 Jos McDonald CLK

Order to Open a Road & Cambria County
 Vacated and supplied
 from Paint Hill to Bedford
 Road being part of
 Bedford Road in
 Richland townships

In a Court of Quarter Sessions of the Peace held at
 Ebensburg in said County, on the 8th day of
 July 1859 before the Judge of the same Court;
 Upon the petition of divers inhabitants of Richland
 Townships setting forth; That a Road or Highway
 has been laid out and opened from Johnstown
 Cambria County to Bedford in Bedford County commonly called
 the "Bedford Road" that part of said road is very steep and
 circuitous that the same might be located over nearer and
 better ground by leaving the present location thereof at or near
 the top of the hill on the western side of Paint Creek commonly
 called Paint Hill in the said townships of Richland and intersecting
 the present location thereof at or near the land purchased by
 Geo Eichmeyer of Trustee of the Estate of Adam Kover in said
 townships; And therefore praying the Court to appoint proper
 persons to Review the said road and parts adjacent and make
 report thereof according to law; Whereupon the Court
 upon due consideration had of the premises do order and
 appoint Lewis S. Summire, Geo Criss, Christian Wenzel, William
 Slick, Adam Graveling & Joseph Geis to view the ground
 proposed to be vacated and supplied & also to
 report thereon the 19th Oct 1859, we met and after being
 first duly sworn according to law we laid out a Road
 according to the following courses and distances a
 draft whereof is hereto annexed and do report the same
 for public use, and that all those parts of the
 Original Road which are hereby supplied as represented
 by the annexed draft be vacated viz; Beginning at
 a post on the top of the hill on the West side
 of Paint Creek commonly called Paint Hill and
 thence by a public Road leading from Bedford
 to Ebensburg North 65 deg. E, 8¹/₂ perches, to post;
 thence by same pt. 55 deg E, 8¹/₂ perches to a post; near
 Henry Dummoyers garden thence S. 39 E 10 p.

[

[

[

425

to a post near Lewis Durnoyers Saw mill
 thence between said Saw mill & dam South 82
 deg E, 6 perches across Paint Creek 7 perches more
 to a post; thence through Henry Durnoyers land
 N. 85 deg E; 12 perches to a Spruce; thence by same
 S; 53 1/2 deg E; 30 perches to a Spruce opposite Geo
 Eichensehrs house; thence through said Eichensehrs land
 S 66 deg E. 99 1/2 ft to a Buck; thence by the same
 S 55 deg E; 16 ft to Laurel run below Eichensehrs Saw
 mill 154 perches to Buck at Bedford Road
 which said Report was read 3 Juny 1860 and Confirmed
 nisi a part supplied ordered to be opened 30 feet
 wide &c of which the Supervisors of the Highways
 of the townships through which said road runs
 are to take notice 5 April 1860 Confirmed Absolutely
 by the Court
 J. McDonald

Order to Open a Road in Columbia County
 from the Road leading ^(see) from the Court of Quarter Sessions
 from N^o 4 to the Cherry of the June held at Ebensburg in
 the on the Turnpike on and for said County on the 7th day
 the line between M^o Manamys of April 1859 before the Judges of the
 & Behes & Behes quiet interfering the same upon the petitions of divers
 Roads from Jefferys to inhabitants of Washington & Munster
 Munster near John townships in said County; setting
 M^o Hughes home forth that they labor under great inconvenience
 for want of a Road or highway to lead
 from a point between Path M^o Manamys and Alfred Behes
 to the Road leading from Lilly Station to the turnpike to a
 point near Samuel O'Harrows Grist mill on the road
 leading to Ebensburg; and praying the Court to appoint
 proper persons to view and lay out the same according
 to law; Whereupon the Court on due consideration had
 of the premises do order and appoint Augustin Durbin
 Path M^o Manamys, John Peter Ar. Henry Shiner and Thomas

McConnell Jr. who do report that after being ¹⁴²⁶
duly sworn we have viewed laid out and do relation
for public use the following road to wit; Beginning
at a point in the Road leading from Lilly Station
to the Turnpike on the line between Park Memoriums and
Conrad Behe, thence by said line N. 64 1/2 W, 189 perches to
a post; thence through head of Timothy M. Atamony S. 66 deg
W, 24 1/2 p. to a post; thence N. 89 deg W, 20 p. to a post
near McAtamony's barn; thence N 84 1/2 deg W, 64 p.
thence S. 81 1/2 deg W, 54 p. to a line; thence S. 75 deg W,
28 p. to a post; thence S, 56 1/2 deg W, 20 p. to a post;
thence S. 75 W, 54 p. to a post; thence S, 21 1/2 deg W, 15 p. to a post
near John Nicks saw mill, thence S, 68 deg W, 14 p. to a post;
thence South 35 1/2 deg; W, 16 p. thence S 52 1/2 deg W
2 1/2 p. to a sugar; thence South 85 1/2 deg. 8 p. to a sugar
thence North 78 deg W, 8 p. to a post; thence N 71 deg
W, 9 p. to a post thence N. 56 W, 7 p. to a post; thence
N. 43 deg. W, 32 p. to a post; thence North 28 1/2 deg W, to post
22 perches to a post; thence N. 41 1/2 deg W, 12 p. to a post; thence
N 51 deg W, 11 perches, to a post; thence North 56 deg
W 21 p. perches; thence N 39 deg W, 20 p. to a post in John
McHugh's field; thence N 6 1/2 deg E, 10 p. to post; thence North
37 degrees W, 34 p. to a public road leading from Amster
to Jefferson near John McHugh's house; making 727
A plan or draft whereof is hereto annexed from this point
to the road leading from Saml. O'Donohue to Ebeneburg
we could find no ground suitable for a road;
Which Report being read 3. Jan'y 1860 was confirmed
his and ordered to be opened 30 feet wide of which
the Supervisors of the Highway of the townships
through which said road runs;

5 April 1860 Confirmed Absolutely
By the Court,
Jas M. Donaldson

147
Order to open a Road &
from a point at or near Aaron Dougherty's
house in Clearfield to the line between Blair & Cambria Counties;
held at Ebensburg in and for said County
on the 7 day of April 1859 before the judges
of the same; Upon the petition of divers
inhabitants of the townships of Clearfield
and parts adjacent setting forth: that they labor under great inconvenience
for want of a Road beginning above near the house lately erected by Aaron Dougherty
in said township of Clearfield; thence by the nearest and best route
until it intersects the County line between Cambria & Blair Counties in the
direction of Maysanock in Blair County; And praying the Court to
appoint proper persons to view and lay out the same according to Law
Whereupon the Court upon due consideration had of the premises do
order and appoint Edw. Shomaker Jr, Timothy Lawley, Geo W. Gynling, Geo
Arble, Jap. Donahoe and Patk. Donahoe, Richd. Proudfoot being substi-
tuted instead of Edw. Shomaker Jr, who do report that being first sworn we have
viewed laid out and do return for public use the following Road or highway
to wit; Beginning at a post near the house of Aaron Dougherty; thence South
46 deg E, 40 p^t; thence South 19 deg E, 106 p^t. to a post; near Edw^d. Cress; thence
S. 15 deg W, 40 p^t; thence South 11 deg E, 66 p^t; thence South 25 deg E 80 p^t
thence S 7 1/2 deg W, 40 p^t; thence S 21 deg E 31 1/2 p^t; thence S 62 deg E 56 p^t
thence S 1 1/2 deg E 23 1/2 p^t; thence S 48 1/2 deg E, 22 1/2 p^t; thence S
28 deg E, 57 p^t; thence S. 15 1/2 deg E, 17 p^t; thence S. 42 deg E. 45 1/2
thence South 42 deg E 45 p^t; thence S, 23 East 18 p^t; thence S. 6 deg
E, 66 p^t; thence South 11, deg West 28 1/2 p^t; thence South 33 deg W, 40 1/2
p^t to a post; near barn of Peter Hewitt (tenant) thence S. 35 deg W,
50 1/2 p^t; thence Seven and a half deg West 40 perches to a post on the Blair
and Cambria County line, where the road from Altoona by
Maysanock is laid out on said County line, which Report
being read 3^d Jan'y 1860 was confirmed nisi and ordered
to be opened 30 feet wide of which the Supervisors of the
highways of the townships through which said road
runs are to take notice
And now 5 April 1860 Confirmed absolutely By the Court
Jas M^donald Prothy

Order to Open a Road
in Allegheny townships
from Convent to Road
from Kaylors to Morris
& Jones near
Peter Kaylors in
Munster Twp;

Cambria County Pa

At a Court of Quarter Sessions of the Peace
held at Greensburg in and for said County on the
18th day of Oct 1859 before the Judge of the
said Road; Upon the petition of divers
inhabitants of Allegheny townships and
Lordsburg, setting forth, that they labor

under great inconvenience for want of a road to lead from
the Convent in Allegheny townships to the Road from Morris & Jones
farm to Peter Kaylors at or near the home of Peter Kaylor in said townships; and
praying the Court to appoint six disinterested men as viewers to inquire into the
propriety of laying out said Road &c. Whereupon the Court after due consider-
ation had of the premises do order and appoint Saml Pryce, Peter Christy,
Francis Overly, William Glap, Jacob Glap & Isadore Durabough
who do report that after first being sworn according to law:

we do view mark and lay out the following for a public
road or highway viz: Beginning at a post on the Plunk Road
from Oryson to Loreto at the Convent in Allegheny Twp;
thence S. 7 1/2 deg W, 49 perches to a post; thence S, 45 1/2 deg W, 13 1/2 ft. to a
post; thence South 84 deg W, 16 ft. to a post; thence N. 80 W, 30 ft
to a post; thence S. 73 1/2 deg W, 42 ft to a post; thence South 42 deg W,
12 ft. to a post; thence W. 70 deg W, 7 ft. to a post; thence N 8 1/2 deg
W. 90 ft. to a post; thence N 88 1/2 W, 47 ft. to a post; thence
S. 27 deg W, 16 ft. to a post; thence S, 22 1/2 deg W, 11 ft. to
Lynn; thence S, 63 1/2 deg W, 13 ft. to a post; thence 7 1/2 deg
W, 18 ft. to a post; thence South 65 1/2 deg W, 20 ft. to a post; thence
N. 88 deg W, 12 ft. to a post; thence N 88 1/2 deg W, 20 ft. to a
post; thence South 68 1/2 deg W, 12 ft. thence S, 81 deg W, 30 ft. to
a Maple stump; thence S, 74 deg W. 22 ft. to a post; thence S,
80 deg W, 8 ft. to post, thence N 13 W, 27 ft. to a post; thence
N 4. deg W, 9 perches to a post; thence N 27 deg W, 8 ft.
to a post; thence N 71 1/2 deg W, 59 ft to a post; thence
S. 40 deg W, 30 ft. and intersect road leading from Loreto
to Munster near a Road leading from Morris & Jones to Peter Kaylors
in Munster Twp. 30 July 1860 Confirmed view &c. 5 April 1860

Confirmed absolutely By the Court In witness whereof

Order to open a Road from Cambridge County, Pa;
 a point near James Doyle ^(road) At a Court of Quarter Sessions of the
 on the Road leading from Peace held at Chambersburg in and for said County
 Chest Springs to Dawson's on the 8th day of July 1859 before the Judges
 Mills to interest the Day of the same,
 Gaps road at or near Upon the petition of divers inhabitants
 Truster's mill in Allegheny of the townships of Allegheny setting forth;
 tpe; that they labor under great inconvenience

for want of a Road; Beginning at a public Road leading from
 Chest Springs to Dawson's Mills at or near James Doyle; thence
 by the nearest and best route until it intersects the Dry Gap road
 at or near Truster's Mills in said Township; therefore praying
 the Court upon due consideration had of the premises do order
 and appoint A. Scantlan, John Luther, Jacob Gost, William Wheatland
 Benj Whittner and A Parabaugh Jr. who do report that after being
 first duly sworn according to law, we did view marks and lay
 out the following for a public road or highway viz; Beginning
 at a point on the Dry Gap road on the farm of David Truster; thence
 by a township road laid out and opened N. 79 deg. W.
 100 ft. to a white Oak; thence by the same South 86 deg.
 W. at 28 ft. to post; thence by the same S. 49 deg W, at 22
 ft. to Hemlock, thence by the same South 59 1/2 deg W;
 26 ft. to a Cherry tree; thence by the same S. 46 1/2 degrees W;
 25 ft. to a post; thence South 52 1/2 deg W. 30 ft. to a post
 on land of Michael D'Wagoner; thence South 10 1/2 deg
 W, 9 ft. to a post; thence N. 71 deg W, 14 ft. to a post on the
 East bank of the Clearfield Creek; thence N. 53 deg W. at
 58 ft. to post; thence North 87 deg W, 34 ft. to a post; thence
 South 7 1/2 deg W, 76 perches to a post; thence South 77 deg W
 76 ft. to a post on lands of Saml. Mills; thence South 89 deg
 West 22 ft. to a post; thence South 44 deg W, 19 ft. to post;
 thence South 88 deg W, 25 ft. to a post; thence South
 60 deg W, 28 ft. to post; thence South 52 degrees West 21
 perches to post; thence S. 44 deg W, at 65 ft. to post;
 thence S. 59 deg W. 24 perches to pine; thence

Cheuce South $78\frac{1}{2}$ degrees West 213 perches to post;
 Cheuce North $87\frac{1}{2}$ deg. W. 16 p^{ts} to post; Cheuce South
 63 deg W. 18 p^{ts} to post; Cheuce South 74 deg W.
 60 perches to post; Cheuce South 84 deg W. 112 p^{ts}
 to post; Cheuce South $70\frac{1}{2}$ degrees W. 22 p^{ts} to a post;
 Cheuce South $82\frac{1}{2}$ deg W. at 38 p^{ts} intersects Township
 road from Chest Springs to Dawson's Mills and farm
 James Doyle all of which Road is in Allegheny township
 Which report being read 3^d

Jan'y 1860 confirmed *visi* & ordered to be opened
 of the breadth of thirty feet of which the supervisors
 of the highways of the township through which said
 road runs are to take notice

5 April 1860 Confirmed Absolutely By the Court
 Jos M. Donald Clerk

Order to view and lay out Cambria County Pa.
 out a Road from Litzinger's Mills to the School House on the farm of John Cole in said township; therefore praying the
 Court to appoint proper persons to view and lay out the same
 according to law. Whereupon the Court upon due consideration
 had of the premises, do order and appoint, Henry Scanlan, John Cole,
 Matthias Parabaugh, Joseph Bender, James D. Murray and Philip
 Hartzog Jr, who do report that after first being duly sworn according to
 law, we did view, mark, and lay out the following for a public
 road or highway, viz. Beginning at a Township road from Carrolltown
 to Nagles Mills, thence from said Mills, South Twelve and a half
 degrees, West twenty perches to a post and Township road, thence by

Same South thirteen degrees East, thirty eight perches to a post on
 land of Philip Brug, thence by same land South Eighteen degrees
 East twenty four perches to a Post on lands of Peter Carhart thence
 by lands of same South Fourteen perches to a Post thence by lands
 of same South twenty two degrees East ten perches to a Post, thence
 by lands of same South fourteen degrees East twelve perches to
 a Post thence South sixteen degrees West six perches to Post, thence
 by lands of same South fifty three degrees West eight perches;
 thence by lands of same South Sixty three degrees West twenty
 four perches to Post, thence by lands of same South twenty
 six and a half degrees West thirteen perches to Post, thence by
 lands of same South forty four degrees West eight perches
 to a post, thence by lands of same South ten and a half
 degrees West sixteen perches to a Post, thence by lands of same
 South twenty one degrees West twelve perches to a Sugar,
 thence by lands of same South thirty eight and a half de-
 grees West, seventy eight perches to a Post, thence South fifty
 six and a half degrees West twenty perches to a Post thence
 South sixty and a half degrees West twenty four perches to a
 post thence by lands of John Cole South sixty five and a half
 degrees West twenty six Perches to a Post thence by lands of
 the same South Seventy six degrees West twenty eight perches
 to Post on lands of John Cole South sixty one degree degree
 West, seventy six perches and intersects Public Road at School
 House, on Farm of John Cole, which ^{road} ~~is~~ ^{was} ~~is~~ ^{was} April 1860 ^{read} ~~was~~ ^{was} confirm-
 ed ~~is~~ ^{was} and ordered to be opened 30 feet wide &c,


By the Court

7th July 1860 confirmed absolutely

By the Court

order made out 5th July 1860

Order to vacate and supply
part of the road leading
from Jacob Krog's to the
Ebensburg & Susquehanna
Plant Road.



Cambria County sp.

At a Court of Quarter Sessions
of the Peace held at Ebensburg in and
for said County on the 8th day of July 1859
before the judges of the same. Upon the
petition of sundry inhabitants of Carroll

Township, in said County setting forth, That a township Road
hath lately been laid out by order of Court, from the farm of
Jacob Crog, on the Luther and Indiana County road to the
Ebensburg and Susquehanna Plant Road to wit: that portion
of said road from the farm of Michael Kersh to the Ebensburg &
Susquehanna Plant Road, has in consequence of a large
swamp, never been opened, and your petitioners conceived it would
be useless, and burdensome to the inhabitants thereof. Therefore
praying the Court to grant them an order to vacate and
supply the same from the farm of Michael Kersh to or near the
farm of Joseph Lantzey on the Hesper Valley road, and praying
the Court to appoint suitable persons to view the same according
to different acts of Assembly in such case made &c.

Whereupon the Court upon due consideration had of the
premises, do order and appoint, Thos. Ager, Francis Bearce,
Michael Rutch, Henry Hubble, Jno. B. Miller and Wm. Scanlan
to view the ground proposed to be vacated and supplied,
who report that after first being sworn according to law, did
view and vacate the following portion of said road, Be-
ginning at the farm of Michael Kersh, thence North thirty five
degrees East sixty perches, thence North twenty three degrees East nine-
ty perches, thence North forty three degrees East sixteen perches, thence
North thirty two degrees East forty two perches, thence North twenty
degrees East twenty perches thence North forty degrees East sixteen perches
thence North fifty five degrees East eleven perches, which we do vacate,

And supply the same as follows: Beginning at a Post
on the Hesper Valley Township Road on the farm of Joseph Lantzey,
thence South forty seven and a half degrees West fifty two perches
to a post, thence South twenty eight and a half degrees West

sixteen perches to a post, thence south fifty six degrees West thirty five perches to a Post, thence North eighty one degrees West twenty seven perches to a small birch, thence North sixty seven and a half degrees West twelve perches, thence North eighty five degrees West twenty perches, thence South seventy seven and a half degrees West forty perches to public road on the farm of Michael Marsh which they did view on site, and lay out for a public road. Which report 18th Oct, was read and confirmed in part supplied, and ordered to be opened thirty feet wide.

By the Court

7th July 1861 Confirmed absolutely

By the Court

order made on July 22nd 1864.

Order to vacate & supply a portion of the road leading from Carrolltown to farm of Jacob Luther in Carroll township.

Cambria County Pa.

At a Court of Quarter Sessions of the Peace held at Ebensburg in and for said County on the 3rd day of January 1860 before the Judges of the said Court. Upon petition of divers inhabitants of Carroll township

sitting forth, that a road has been laid out from a public road leading Carrolltown to Belle Shortz, and to intersect the Ebensburg and Susquehanna plank road at or near the farm of Jacob Luther Esq in Carroll Township a portion of said road is useless and inconvenient and burdensome to the inhabitants thereof in consequence of swampy ground to wit that part of said road from the farm of Martin Hiltz to the Ebensburg plank road. Therefore praying the Court to appoint proper persons to view and vacate said road and supply the same. Whereupon the Court upon due consideration had of the premises do order and appoint James Gosh, Augustus Harbaugh, Jacob Yeagley, Patrick Sean Wm. Westland, John Campbell. Who receive that after first being sworn as directed by said

order, did view the said road to be vacated and are of the opinion that the said road is not useless, inconvenient and Burdensome, and ought not to be vacated. Which report 5th April 1860. read and confirmed vis

By the Court
7th July 1860 confirmed absolutely
By the Court,

order made out 4th July 11th 1860

Order to view and lay out a public road to lead from the public road on which John Stull's saw mill is located to intersect the Scalp Level Turnpike, at or near Joseph Hoffmann's

Cambria County fs.
At a Court of Quarter Sessions of the Peace held at Chenaburg in and for said County on the 3rd day of January 1860 before the judges of said Court. Upon the petition of divers inhabitants of the townships of Richland and parts adjacent in

said County setting forth that they labor under great inconvenience for want of a road beginning on a public road leading from John Stull's saw-mill to Joseph Leis, on the lands of S. H. Smith thence by the nearest and best route until it intersects the Turnpike road leading from Johnstown to said Joseph Leis on or near land of Joseph Hoffman in Lemonaugh township. Therefore praying the Court to appoint proper persons to view and lay out the same according to law.

Whereupon the Court upon due consideration had of the premises do order and appoint William Leis, Joseph Strayer, David Hoffman, S. H. Smith Isaac Tom and Jacob Noon, who report that after being sworn according to law, do report that in pursuance of the said order they have viewed, laid out, and do return for Public use the following road, Beginning at a post in S. H. Smith's lane and on the road

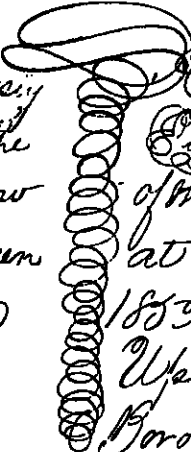
leading from John Stubb saw-mill, to the Johnstown & Scalp Level Turnpike at Joseph Gled's fence along S. H. Smith's lane South eighty two and a half degrees West sixty seven and a half perches to a maple, thence through David Hoffmann's land South seventy six degrees West forty six perches opposite said Hoffmann's house, and one hundred & fifteen perches to Greavel's land thence through said Greavel's meadow, and by same bearing twenty two perches to post in Wm. Reighards' field (the whole distance of this line is one hundred & thirty seven perches) thence through said Reighards' field South twenty three degrees West six perches to a post thence South fifty seven degrees West twenty and a half perches to a locust, thence due West twenty two and eight tenths perches to a Chestnut, thence South fifty six degrees West twelve & a half perches to Joseph Hoffmann's meadow, thence through same by same bearing fourteen perches more to a post at the edge of the Johnstown & Scalp Level Turnpike above Joseph Hoffmann's house.

Which report 5th April 1860 read & confirmed nisi, and ordered to be opened &c. 17th July 1860 confirmed absolutely.

By the Courts

Order made out July 17th 1860.

the old fording across the Conemaugh river below the Cambria Bridge between Millville Borough & Godwin tp.



Cambria County, Pa.
 Seat At a Court of Quarter Sessions of the Peace of the County of Cambria held at Ebensburg on the 8th day of July 1859 before the judges of the same.

Upon the petition of Citizens of Millville Borough and Godwin township, setting forth that part of the Public Road leading from Johnstown to Stauffield in Westmorland County, running through Cambria City has been vacated and supplied so as to connect with the Cambria bridge across the Conemaugh river, but the old fording across said river between Millville

Borough and Gider Township & Cas. river been vacated and therefore praying the Court to grant them a view for the purpose of vacating and supplying the said old fording across said river immediately below said bridge;


Whereupon the Court do appoint Wm. Dick Henry Moore, George Kuntz, Dants McDonald, Messrs Dill, and Jas Hamilton, who do report that on Wednesday the 3rd day of August A.D. 1853, they met and after being first duly sworn & affirmed, proceeded to examine the old fording mentioned and do report that the said old fording be vacated and supplied by a new fording about twenty three & a half perches above the Toll Bridge provided that the said Daniel J. Morrell & Co do covenent & make the upper fording as good and fordable as the lower fording (at their own expense) - A draft whereof is hereto annexed Viz. Beginning at the West end of the said Toll Bridge in Cambridge City thence up along to Conemaugh River South 3 degrees East twenty three and a half perches to a post in a small ravine, thence across said Conemaugh river South eighty six degrees East twenty nine perches to a Sycamore stump at the edge of a road leading to Johnstown.

Which report 15th Oct 1859 was read & confirmed and ordered to be opened 30 feet wide. 3rd Jan. 1860 continued. April 5th 1860 continued for further investigation. July 7th 1860 confirmed absolutely

By the Court

order made on 7th July 1860

Order to vacate and supply part of a road from Frankstown road to Conemaugh Station



Cambria County Pa.

At a Court of Quarter Sessions of the Peace held at Ebensburg in and for said County, on the 3rd day of January 1860: Upon the petition of divers in-

habitants of Richland township, setting forth; That the public road from the Frankstown road, at the corner of Wm. Stull, to Conemaugh Station, so far as the same passes through the land of Frederick Custer is laid out in bad ground, and does great damage to the property, through which it runs. Therefore praying the Court to appoint proper persons to vacate and supply the same.

Whereupon the Court upon due consideration do hereby order and appoint Jacob Gittman, Oliver Fisher, David Storm, and Ambrose Pinner, Peter Layman, and Wm. Stull, who do report, that after having been duly sworn according to law, that in pursuance of the said order; we have viewed and examined the road therein mentioned, and have laid out a road according to the following courses, and distances. Viz Beginning at a stump in the old road, thence through said Frederick Custers land North fifty one degrees West forty two perches to a post thence by the same (or through same) North two and a half degrees West twenty one perches to a post thence through the same North eighty two degrees West forty two and a half perches to a post in the original road, and at the North western end of said Custers fields, thence along the original road.

Which report was April 1860, read & confirmed nisi & ordered to be opened &c.

7th July 1860 confirmed absolutely, By the Court

order made out 11. July 1860

Order to vacate & supply
a road to lead from
Michael Flanagan's
to Carrolltown in
Carroll Township,

Cambria County Pa.
Seal At a Court of Quarter
Sessions held at Gettysburg in
and for said County on the
3rd day of January 1860 before
the Judge of said County.

Upon the petition of sundry subscribers of Carrolltownship
in said County setting forth, that a road was formerly
laid out by order of Court and opened from Michael
Flanagan's at Chest-Creek to Carrolltown, a portion
of said road in consequence of several steep hills has become
useless inconvenient and burdensome to the inhabitants
of said Township. Therefore praying the Court to appoint
proper persons to view vacate and supply the same
according to law.

Whereupon the Court upon due consideration had of
the premises do order and appoint, Francis Rechy,
Paul Strullwelter, Riffle Hite, Anthony Conrad,
James Mc Gough & Simon Meadlands, who do
report that after first being duly sworn according to
law; proceeded to the duties of their appointment and
did view said road, and locate the following parts
of said road. Began at Post on said road on the farm
of John Calig thence North eighty four degrees West twenty
two perches, thence North fifty five degrees West twenty two
perches to a point, thence North fifteen and a half de-
grees West twenty eight perches to a point, thence North
fifty nine degrees West nineteen perches to a point in said
road, thence on farm of Joseph Bender North thirty four
degrees East six perches to a point in said road, thence North
nineteen degrees West twelve perches to a point, thence
North nineteen degrees East sixteen perches, thence North
twenty one degrees West sixteen perches to point, thence
North eight and a half degrees East eighteen perches to
point thence north twenty four degrees East ten perches

to point, thence North twenty degrees West ten perches to a point,
 thence North two and one half degrees East twenty five perches
 to a point, thence North sixty two degrees West twenty four
 perches to a point near Joseph Bender's House, thence
 North twenty five degrees West fourteen perches to a point,
 thence North forty one degrees, East twenty perches to a
 point, thence North three degrees, West eight perches near
 saw-mill of Joseph Bender, thence North eighty one degrees
 West sixteen perches to a point, thence North thirty nine de-
 grees West ten perches, thence North seventy six degrees
 West twenty perches to a point, thence North forty five
 degrees West thirty four perches to a point, thence North sixty
 eight degrees West twelve perches to a point, thence South
 twenty six degrees West forty eight perches to a point, thence
 South sixty seven degrees West twelve perches to a point, thence
 South thirty nine degrees West ten perches to a point, thence
 North Seventy nine degrees West thirty eight perches to a
 point, thence near house of Jacob Bender North two
 degrees East twenty perches, thence North forty four degrees
 West fifty six perches to a point, thence North twenty degrees
 West fifty eight perches to a point, thence North eleven
 degrees West fourteen perches, thence North twenty nine degrees
 West thirty perches to a point on the Township road leading
 from Carrolltown to Litzingers Mill, thence by said road
 South eighty six degrees West thirty six perches to a point
 in said road, thence North eighty seven degrees West
 sixty eight perches to a point in the Ebenburgh and Hartig
 sleeping place in the Borough of Carrolltown near store
 of John E. Maughan.

Thence for to supply the same from Michael Han-
 egan's at Chest Creek. Began at Bridge over said creek,
 thence by old road North fifty six degrees West twenty
 seven perches to a point in same, thence by same North
 thirty one and a half degrees West forty perches, thence
 by the same North forty three degrees West seventy perches

thence by the same north fifty nine degrees West
 fifty perches, thence by the same North seventy and a
 half degrees West thirty four perches, thence by the same
 North thirty four degrees West twenty one perches,
 thence by the same North thirty seven and a half
 degrees East fifty four perches, thence by the same North
 forty eight degrees East forty eight perches, thence by the
 same North twenty eight and a half degrees West One
 hundred and twenty eight perches, thence by same North
 sixty one and a half degrees West sixty four perches,
 thence to suppose a created part of said road North
 sixty eight degrees West forty four perches to post, thence
 North ten degrees West twenty eight perches to Post, thence
 North fifty four degrees West twenty perches to a point
 on old road, thence by said old road North twenty
 seven and a half degrees West thirty eight perches,
 thence by the same North sixty one degrees West twenty
 six perches, thence by the same North seven
 degrees East twenty four perches, thence by same North
 seventy four degrees West forty six perches, thence by the
 same North seven degrees West thirty perches, thence by
 same South seventy one degrees West sixty four perches,
 by same North eighty two degrees West fourteen perches
 thence by the same South seventy eight and a half
 degrees West eighteen perches, thence by the same South
 eighty seven degrees West thirty four perches thence by
 the same North eighty two degrees West thirty eight
 perches, thence by the same North seventy eight
 degrees West eighteen perches, thence for to suppose
 said road in this point we adopt the following
 Township road, leading from Litzinger's mill to
 farm of Jacob Gost, thence by same North sixty four
 degrees West twenty Perches, thence by said North
 Eighty four degrees West sixteen perches to Post, thence
 by land of Joseph Bender, North eighty eight degrees

West sixteen perches to Post, thence by lands of the same north fifty two and a half degrees West fifty perches to a post, thence by lands of same and Christian Straudler North seventy five degrees West fifty six perches to a Post, thence by lands of said Straudler North seventy degrees West seventy seven perches to a post thence by lands of same North thirty two and a half degrees West thirty six perches to Post, thence by same North forty three degrees West twenty four perches to post, thence by the same North fifty seven degrees West four perches to Post, thence by lands of Francis Strickmoller North sixty five degrees West twenty perches to Post thence by lands of Francis Strickmatter and John Thiel North fifty nine degrees West at one hundred and thirty nine perches intersect Ebensburg & Susquehanna Plant Road about thirty perches South of Borough of Carrolltown.

Which report ¹⁸⁶⁰ 5th April read & confirmed nisi parts supplied, and ordered to be opened &c.

7th July 1860 confirmed absolutely.

By the Court.

order made 22nd July 1860

Order to open a Public
Road leading from Gallitzin
to the Blair County line

Wamba County Pa.
at a Court of
Quarter Sessions of the Peace
held at Ebensburg in and for
said County on the - day of

March A.D. 1858 before the Judges of the same Court,
Upon the petition of sundry inhabitants of the Township of
Allegheny, setting forth, That a road has been lately laid
out by an order of the Court from Gallitzin to the Blair
County line, which road if confirmed by the Court
will be very injurious to your petitioners and burdensome
to the inhabitants of the Townships through which the

same road, and praying the Court to appoint proper persons to re-view said road and facts adjacent and make report thereof according to law, Whereupon the Court upon due consideration had of the premises do order and appoint Daniel Delaney, Robert Bond, George Myers, David Neplan, George Gillespie, and Charles McManamy, who after being respectively sworn and affirmed according to law to report, that they viewed the said road and facts adjacent and did review and lay out between the said points the following road which they think necessary for a public road, viz: Beginning at Gallitzin N. 15° E. 28 1/2 perches, along Street, thence N. 76° E. 44 perches on the line of S. Watts & Keuffe & Howley to McCloskey's line and 66 p. on McCloskey's line, thence S. 45° E. 66 perches to post, thence S. 64° E. 44 perches to post, thence N. 80° E. 30 perches, to Plain County line, a plot or draft of which is thereto annexed.

Oct. 15. 1858 Read & confirmed Nisi
& ordered to be opened thirty feet wide

April 5. 1860 Continued

July 7. 1860. Confirmed absolutely
By the Court

Order to open a Public
Road leading from a point
between Fyos and Charles
Wentle on the township
road connecting Situmans
Mills with Bedford Road
to intersect the road leading
from Moses Springs to
John town near Moses
Springs - - -

Columbia County ss:

~~1853~~ At a Court of
Quarter Sessions of the Peace
held at Chambersburg, in and for
said County on the 5th day of
April 1860 before the Judges of
the said Court, Upon the
petition of divers inhabitants
of the township of Richland
in said County setting forth,
that they labour under great
inconvenience for want of a road or highway to lead
from some point between Fyos and Charles Wentle, on
the township road connecting Situmans Mills with the

Bedford Road and to intersect the new Township road
 leading from Moses Krings to Johnston near Moses
 Krings, and therefore praying the Court to appoint proper
 persons to view and lay out the same according to law.
 Whereupon the Court upon due consideration had of the
 premises do order and appoint proper persons ~~Mr. Flick Jr.~~
 Henry Hubert, Lewis Dummer, Joseph Rose Jr. and Abraham
 Paul and Lewis Dummer, who after being duly sworn
 and appointed according to law, do report, that in pursuance
 of the said order, they have viewed and laid out and do
 return for public use the following road, a draft whereof
 is hereto annexed, to wit: Beginning at Chestnut post
 on the Edge of the Township road leading from Moses
 Krings to Johnston, thence through Lewis Shanty's land
 north sixty two degrees east twenty three perches to a
 Spruce, thence by same south sixty five degrees east six
 teen perches to a Cucumber, thence south seventy nine
 degrees east twenty perches to run & land of Moses Krings
 whole distance of said line forty one perches to a post,
 thence by the same south seventy five degrees east
 fifty six perches to Anter Run, thence by same bearing
 whole distance of said line seventy five perches to a
 post on same Krings' land, thence along said Krings'
 land south sixty four & three quarters degrees east sixty
 perches to a post opposite said Krings' barn, thence
 south seventy five degrees east fifteen perches opposite
 said Krings' house, thence by same bearing one hundred
 perches to a run & whole distance of said line one
 hundred and twenty eight perches to a Beech, thence
 south sixty five degrees east twelve perches to Joseph
 Reynolds' land, whole distance of said line thirty six
 perches to a Birch stump, thence by same south
 eighty degrees east seventy nine perches opposite
 Joseph Reynolds' house and seventy perches more to
 a post, thence north eighty eight degrees east thirty
 and one half perches to a small Spruce, thence
 south eighty nine degrees east eighteen perches to

James Cottons land, thence by same bearing, and whole distance of said line ninety perches, to a post opposite said Cottons barn, thence north seventy degrees east five & a half perches to a post, thence south eighty four degrees east nineteen perches to David Fyrs land, thence by same bearing nine perches more to a post, thence north sixty one degrees east fifty two perches to a Beech, thence north eighty four degrees east eighteen perches to a Spruce on James Cottons land, thence north sixty six degrees east twelve perches to a beech, thence north fifty six degrees east twenty two perches to Yellow Run, and by same course whole distance eighty four perches to Maple, thence north eighty two & a half degrees east fourteen perches to the Mr Gray tract, whole distance thirty one perches to a sugar, thence south eighty eight east seventy eight & a half perches to a sugar, thence south eighty five degrees east forty two perches to a sugar, thence north seventy nine degrees east eighty four perches to a Beech, thence north eighty six degrees east fifty five perches to a spruce, a corner of Mr Gray & Mr Gregor survey, thence by original line due east forty six perches to a post on public road leading from Sitmans Mill to the Bedford Road, between Fye and Charles Maudlis -

7th July 1860 Confirmed wise & ordered to be opened &c &c.

11. Oct. 1860 Confirmed absolutely
By the Court

Order to open a Road
from Christian Snyder's
lane, to intersect a
township road leading
from Martin Rogow to
Goughmans Mill in
Jackson Township

Columbia County, Pa.

(Seal) At a Court of
Quarter Sessions of the Peace of
the County of Columbia held at
Ebensburg in and for the said
County on the 18th day of October
1859 before the Judges of the said
Court: Upon the petition of divers

citizens of Jackson township in said County, setting forth,
that they labor under great inconvenience for want of a public
road or highway to lead from the end of Christian Snyder's
lane leading to his residence, on the State road from Summit
Davis' to Johnstown, and to run South West to intersect a
township road leading from Martin Rogow to Goughmans
Mill at the same place of said road, where there now is a
road to Harris' Mill, therefore praying the Court to appoint
proper persons to view and lay out the same according to law,
Whereupon the Court upon due consideration had of the
premises do order and appoint W. Slick, C. Snyder, Solomon
Poushuf, Samuel D. Goughman, Thomas Harrison and J.
Sawyer, who, after being duly sworn according to law, do
report, that in pursuance of the said order, they have viewed
and laid out and do return for a Public Road, a draft
whereof is hereto annexed. "Beginning at a post at the end of
Christian Snyder's lane and on the State road leading from Johnstown
to Summit Davis', thence through W. W. Harris' Eyr, land north eighty
nine degrees west thirty perches to a spruce, thence north seventy three
degrees west eleven perches to a rock in W. W. Harris' Eyr, log yard,
thence south seventy one degrees west twelve perches to Conkistons
Run, thence across same and whole distance twenty perches to a post,
thence south forty one degrees west twenty seven perches to post on
new road leading from Martin Rogow to Goughmans Mill," (Whole
distance of said road 88 perches)

5th April 1860 Read & approved visitation
to be opened at 12 Oct. 1860 Confirmed absolutely
By the Court

Order to open a Road
Commencing at the mouth
of Mill Run and ending
at Beech Spring in
Yoder Township

Lawrence County, Ky.
(See) At a Court of
Quarter Sessions of the Peace held
at Lawrence in and for said County
on the 3rd of July 1860 before the
Judges of said Court. Upon the

petition of divers inhabitants of the Township of Yoder, and parts
adjacent, setting forth that they labor under great inconvenience
for want of a road beginning at or near the mouth of Mill
Run & ending at or near the Beech Spring on the Old State Road
opposite John Marshes, by the nearest and best route between
these two points in the said Township, therefore praying the
Court to appoint proper persons to view and lay out the same
according to law, Whereupon the Court upon due consideration
of the premises do order and appoint Wm. Dick Jr. Jacob
Licht, Benjamin Edwards, Geo. Mitchell, George Mickey, and
Abraham Ditzman, who, after being first sworn & affirmed
according to law, do report that in pursuance of the said order
they have viewed and laid out and do return for Public
use the following road "Beginning at Walnut at the
mouth of Mill Run, thence up said run and through
Samuel Horners land South sixty eight and a half degrees
west sixteen perches to a post, thence north seventy four degrees
west fourteen perches to a post across Central Trail Road,
thence north fifty six degrees west twenty eight perches
to a post thence north sixty five degrees west seventeen
and a half perches to a post, thence north twenty four
degrees west twenty perches to a post, thence north thirty
six degrees west twenty four perches to a post, thence north
forty six degrees west twenty eight perches to a Pin Oak
thence by line of George Hester and land of Gov. & McClain
north fifty degrees west forty six and a half perches to
a post, thence north forty five degrees west twenty
seven perches to a White Oak, thence north eighty
one degrees west sixteen perches to a Pin Oak,
thence south seventy nine degrees west, twenty

Seven perches to a Gum tree at the edge of Beech Spring on the old State Road.

7th July 1860 Confirmed visi and Ordered to be opened &c.

5th December 1860 Confirmed absolutely
By the Court

Order to open a Road }
 from Weaver's School }
 House to the Johnstown }
 and Scalp Level Turnpike, }
 in Richland Township }
 At a Court of Quarter Sessions of the
 Peace held at Ekensburg in the said
 County on the 7th day of July a.d. 1860
 before the Judges of the same Court,
 Upon the petition of sundry citizens of
 Richland Township and parts adjacent in
 said County, setting forth that they labor under great inconvenience
 for want of a public road beginning at or near Weaver's School
 House in Richland Township, on the lands of the estate of David
 Weaver and thence by the nearest and best route until it
 intersects a public road at Emmanuel Weaver's, called the
 Johnstown and Scalp Level Turnpike in the said Township, and
 praying the Court to appoint proper persons to view and lay
 out the said road, whereupon the Court upon due consideration
 had of the premises do order and appoint Jacob Thomas,
 Moses Livingston, Emmanuel Weaver, Jacob Winger, Samuel
 Blough and Mrs. Slick who do report, that having met on
 the 28th day of August a.d. 1860, and after being sworn &
 affirmed according to law, do report, that in pursuance of
 the said order they have viewed and laid out, and do
 return for Public use, the following road, viz: "Beginning
 at a post on the line of the estate of David Weaver, thence
 by same north fifty eight degrees east forty four perches
 to a post near the Weaver School house, thence north twelve
 degrees west fourteen perches to a post at the mouth of
 Christian Leabman's lane, thence along same north fifty
 one degrees east fifty eight perches to a post, thence by
 same north seventy nine degrees east twelve perches to

a post between Sealman's Barn & house, thence north thirty four degrees east twenty two perches to a post, thence along same north fifty one degrees east eight perches to a run, thence by same course whole distance of said line eighty two perches to a post, north twenty five degs. west twelve perches & a half perch to a Sugar on Emanuel Weaver's land, thence north eight degrees west nineteen perches to a post, thence along line of Nathaniel Weaver north twenty eight degrees east one hundred and twenty eight perches to a post on the Johnston & Sculp Land opposite near the residence of Emanuel Weaver and opposite "Mennonite Church"

11. October 1860 Confirmed "Nisi" and ordered to be opened &c.

11. January 1861 Confirmed absolutely
By the Court

Order to open a Road in Cambria County, Pa.
from the Red-Bridge ^{Highway} to Bens. Creek Furnace ^{Quarry} in the Township of Conemaugh of the County of Cambria held at Chambers in and for said County on the 5th day of April 1860 before the Judges of the said Court. Upon the petition of divers inhabitants of the township of Conemaugh in said County setting forth, that they labor under great inconvenience for want of a Road or highway to lead from the Red Bridge to Bens. Creek furnace, passing the house of Emanuel Blough and Samuel W. Blough; therefore praying the Court to appoint proper persons to view and lay out the same according to law; Whereupon the Court upon due consideration had of the premises do order and appoint Mr. Skote Jr., John Meyer, Christian Horner, Samuel Blough, John S. Blough and Jacob Thomas, who do report, that during next on Thursday the 24th

day of May 1840, and being first duly sworn & affirmed according
 to law, do report, that in pursuance of the said order, they have
 viewed and laid out and do return for Public use, the
 following road, viz: Beginning at a post at the north end
 of the Red Bridge, thence down along Stony Creek, and
 on Abraham Mearns land north sixty three west nine
 perches to a post, thence by same north eighty five
 degrees west thirty two perches to a black Walnut, thence
 by land of John Rans and down said Creek, north seventy
 nine degrees west 29 perches to a hickory, thence by Rans
 & Peter Norris land north sixty three degrees west sixty
 perches to a white oak stump, thence north eighty west
 five perches to a red oak, thence north eighty five
 degrees west eight perches to a post at Coal bank,
 thence south eighty degrees west ten perches to a post,
 thence north eighty seven degrees west thirty four perches
 to a hickory at edge of Emanuel Blough's and thence
 through same and along river north eighty one degrees
 west fifty four & a half perches to a hickory, thence across
 said Blough's fields north nineteen & a half degrees west thirty
 nine perches to a small sugar, thence up over hog back
 hill north thirty degrees west seven & a half perches to a
 P.O. thence north forty degrees west nineteen perches to a
 post above Emanuel Blough's house, north thirty two degrees
 west thirty two perches to a Beech, thence by Samuel W.
 Blough's land north thirty six degrees west, thirty & a half
 perches to a Walnut in field, thence through said Blough's
 fields north twenty degrees west forty eight perches to a
 post near said Blough's garden, thence north thirty degrees
 west twenty perches to a post, thence north thirty two
 degrees west six perches to a Chest. Stump at edge of
 Stony Creek, thence across same north eight degrees
 west twenty eight, or about twenty eight perches to
 a post, thence by lands of Cambria Iron Co. north
 sixty degrees, west twelve perches to a post, thence up
 the road that was graded for the Iron town & Somerset

Plank Road and by same bearing eighteen perches
more to stones, south sixty six degrees west, thirty perches
to a stump, south fifty six degrees west sixty two perches
to a post on old state road and near Ben's Creek
Furnace"

7th July 1860 Read & confirmed visi &
ordered to be opened &c.
11. Jan'y. 1861 Confirmed absolutely
By the Court

Order to open a Private Road in Cambria County Pa:
Road from Read leading }
from Philipsburg Road to }
Kops' Mills near Noels to }
the house of Thos. C. Miller }
At a Court of
Quarto Sessions of the Peace
held at Ebensburg in and for
said County on the 3^d day
of January 1860 before the
Judges of said Court. Upon the petition of Thomas C.
Miller of the County of Cambria, setting forth, that he
labors under great inconvenience for want of a private
road, to lead from the road leading from the Philipsburg
Road to Kops' Mills at a point at or near Mary Ann
Noels to the dwelling house of said petitioner in said
County, and praying the Court to appoint proper persons
to view and lay out the same according to law -
Whereupon the Court upon due consideration had of
the premises do order and appoint S. Stratzer, Bernard
Mc Neely, Lewis Morn, Edward Cook, Arthur Wharton &
Henry Scanlan, (14 March 1860 S. Wharton substituted
for S. Stratzer) who do report, that after first being sworn
according to law did view, mark and lay out the fol-
lowing for a Private Road, viz: Beginning at the house
of Thomas Miller in Clearfield Township Cambria County
thence south forty four and a half degrees west sixteen
perches to a post, thence north sixty two degrees west
thirty to perches to a line of land, thence by said

line nineteen degrees west twenty four perches to a post, thence on lands of Edward McKeely north forty and a half degrees west forty one perches to a line of land, thence by lands of heirs of Gregory Miller north sixty degrees west, thirty eight perches to post, thence north sixty seven and a half degrees west forty four perches to line of lands of Henry Nutt, thence by said line north thirty one degrees west twenty perches to a point on the public road leading from Rags Saw Mills near house of Mary Ann Noel.

7th July 1861 Road confirmed visu & ordered to be opened twenty five feet wide, to be opened & kept in repair at the expense of the parties using the same.

11 January 1861 Confirmed absolutely
(By the Court)

Order to open a Road to lead from a point near the Beaver-dam bridge on the road leading from Dawson Mill in Allegheny township to Chest Springs, to a point on the Lovette road at or near the south east corner of Martin Kelly's farm

Carroll County, Pa.
(Seal) At a Court of Quarter Sessions of the Peace held at Chambersburg on the 5th April 1860 before the Judges of said Court, upon the petition of divers inhabitants of the township of Allegheny in said County setting forth that they labour under great inconvenience for want of a road or highway

to lead from a point near the Beaver-dam bridge on the road leading from Dawson Mill in said township to Chest Springs to a point on the Lovette road at or near the south east corner of Martin Kelly's farm, and praying the Court to appoint proper persons to view and lay out the same according to law, Whereupon the Court upon due consideration had of the premises, do order and appoint, Peter McCoy, Anthony Will Sr. Hugh Gallagher, David Trexler, Peter J.

Little and John Dougherty, who do report, that in pursu-
 ance of the said order and being duly sworn according to
 law did view the same, and have laid out the following
 Public Road, viz: Commencing at a Maple on the road
 near the Beaver-dam Bridge, thence South 35 N. 19 1/2 perches
 through lands of Joseph Roy to a post, thence South 15 1/2
 West by lands of Patrick Mullins & Geo. Fisher 8 1/2 perches to
 a white oak, thence by land of John Beck South 39
 N. 3 1/2 perches to a post, thence through lands of Francis
 White South 11 N. 48 perches to a post, thence by Sander
 South 19 E. 10 perches to a post, South 24 N. 44 perches
 to a post, thence through lands of W. Mason South 30
 N. 14 perches to a post, South 22 N. 40 perches to a post,
 thence through lands of Jacob Shafer South 40 N. 10
 perches to a post, thence due South 92 perches to the
 Lovell's road at the South east corner of Martin
 Kelly's farm

19 July 1860 Confirmed visi & ordered to
 be opened &c.

11 January 1861 Confirmed absolutely
 By the Court

Order to show a Road to
 lead from the farm of
 Thomas Arthur, to connect
 at or near the farm of John
 Wildebrand, with the township
 road leading from Conemaugh
 Station to the Frankstown
 Road in said Township

Cambria County, Pa.

At a Court of
 Quarter Sessions of the Peace
 held at Ebensburg in and for
 the said County on the 7th
 day of July A. D. 1860 before
 the Judges of same Court:

Upon the petition of sundry
 citizens of Conemaugh township
 of said County setting forth, that they labor under great
 inconvenience for want of a road to lead from the
 farm of Thomas Arthur, to connect at or near the
 farm of John Wildebrand, with the township road

leading from Cerecumugh Station to the Frankstown Road in
 said Township, and praying the Court to appoint proper persons
 to view and lay out the said road; Whereupon the Court upon
 due consideration had of the premises do order and appoint
 Mr. Slick, Ephraim Custer, Mr. N. Cassan, Daniel Huber,
 Peter Layman, David Stein, John Shaffer, who do report,
 that having met on the twenty fourth day of August A.D.
 1860, and after being all sworn and affirmed according to law
 do report, that in pursuance of the said order, they have viewed
 laid out and do return for Private use, the following road,
 Beginning at a post near Thomas Arthur's house, thence
 through his fields, South thirty four degrees west, seventy
 six and a half perches to a post, thence by same South
 fifty eight degrees west twenty eight perches to a red oak
 in David Beams fields, thence through same South thirty six
 degrees west twenty six and a half perches to a post in
 same fields, thence South seventy four degrees west eighteen
 perches to John Wildbrands land, thence by same course
 sixteen perches more to a chestnut, thence by same due
 west sixteen perches to a post, thence by same north eighty
 two degrees west twelve perches to a post, thence South seventy
 two degrees west eighteen perches to a cherry, thence by same
 South eighty four degrees west twelve perches to a ^{post in the} public
 road leading from the Junction to the Frankstown road
 and on the farm of John Wildbrand.

11 Oct. 1860 Confirmed nisi and
 ordered to be opened &c.

11 January 1861 Confirmed absolutely
 By the Court.

Order to open a Road
from the Bridge across
Blacklick Creek near the
Saw Mill of Moore & Pipher
to intersect the public road
from the Indiana Pike to
Eliza Furnace

Dumfries County, Va.
Seal At a Court of
Quarter Sessions of the Peace,
held at Ebenezer on the 3^d
day of January 1860 before
the Judges of the said Court:
Upon the petitions of divers
inhabitants of the township

of Blacklick and parts adjacent in said County, setting
forth, that they labor under great inconvenience for want
of a road, beginning at the Bridge across Blacklick Creek
near the mill of Moore & Pipher, and on the land of Moore
& Pipher, and leading by the nearest and best route until
it intersects the public road leading from the Indiana
Furnace to Eliza Furnace, and praying the Court to
appoint proper persons to view and lay out the same
according to law; Whereupon the Court upon due considera-
tion of the premises do order and appoint John Ferguson,
John Gillow, Robert Gillow, J. D. Kilpatrick, Hugh Rees &
James C. Acorn, who do report, that having been sworn
according to law, they have viewed, laid out and do
return for Public use the following road, viz: Beginning at the
Bridge across Blacklick Creek near Moore & Pipher's Mill, thence N. 44°
E. 50 ft. thence N. 17° E. 150 ft. thence N. 31° E. 120 ft. thence N. 83°
40' W. 320 ft. thence N. 68° W. 270 ft. thence S. 78° W. 300 ft.
thence S. 70 1/4° W. 310 ft. thence S. 74° W. 158 ft. thence N. 53 1/2°
W. 620 ft. thence N. 3 1/4° E. 418 ft. thence N. 27 1/2° W. 227 ft. thence
W. 45° W. 400 ft. passing the whole distance through the
improved and unimproved land of Moore & Pipher.


7. July 1860 Confirmed nisi & ordered to
be opened -

11. January 1861 Confirmed absolutely
By the Court

Order to Open a Road
from Michael Hanagan's
to Carrolltown, and vacate
a portion of a Road laid
out on former views -

At a Court of Quarter Sessions
of the Peace held at Chambersburg
in and for the said County,
on the 7th day of July A. D. 1860
before the Judges of the same
Court. Upon the petition of sundry
Citizens of Carroll Township of said County, setting forth
that a road has lately been laid out by order of the Court
from Michael Hanagan's to Carrolltown in the said Township,
which road if confirmed by the Court will be very injurious
to the petitioners and burdensome to the inhabitants of the
Township through which the same runs, and praying the
Court to appoint proper persons to view and lay out the
same, Whereupon the Court upon due consideration had of
the premises do order and appoint John Cole, Peter Earhart,
Peter Noel, Henry Scanlon, John Neightien and Joseph Couders
to view the said road, who do report, that being duly
sworn according to law, did view and vacate the following
viz: Beginning at a point in the Township road leading
from the farm of Jacob Yost to Litzingers Mill on the farm of
Joseph Couders, thence north eighty eight degrees west sixteen
perches, thence north fifty two and a half degrees west
fifty perches, thence north seventy five degrees west fifty six
perches, thence north seventy degrees west seventy seven perches
thence north thirty two and a half degrees west thirty six
perches, thence north forty three degrees west twenty four perches
thence north fifty seven degrees west four perches, thence north
sixty five degrees west twenty perches, thence north fifty nine
degrees west one hundred and thirty nine perches to intersec-
tion of Chambersburg and Susquehanna Plank Road on farm of
John Dick" which said portion of said road they do vacate
and supply the same as follows" Beginning at the Chambersburg
and Susquehanna Plank Road in the Borough of Carrolltown,
thence by township road opened south eighty seven degrees
east seventy perches, thence by the same north eighty five
degrees east twenty eight perches, thence south forty degrees
east fourteen perches, south seventeen degrees east fifty eight

perches ⁵ south twenty degrees east twenty six perches ⁶ south
 forty three and a half degrees east fifty four perches ⁷ south
 two degrees west twenty perches ⁸ south eighty four degrees
 east thirty six perches ⁹ north fifty eight and a half degrees
 east twenty two perches ¹⁰ north seventy five and a half
 degrees east forty six perches ¹¹ south sixty one degrees east
 sixteen perches ¹² south forty seven degrees east thirty perches
¹³ south seventy six east eighteen perches ¹⁴ north forty degrees
 east ten perches ¹⁵ south eighty three degrees east twenty one
 perches ¹⁶ south five degrees east eight perches ¹⁷ south twenty
 two and a half degrees east thirty perches ¹⁸ south sixty one
 degrees east one hundred and sixteen perches ¹⁹ east sixteen
 perches ²⁰ south sixty six degrees east eight perches ²¹ south
 forty two degrees east twenty two perches ²² south thirty
 degrees east twenty four perches ²³ south seventy five
 degrees east thirty four perches ²⁴ north seventy degrees east
 fourteen perches ²⁵ south seven degrees east twenty six perches
²⁶ south seventy two degrees east forty four perches ²⁷ south five
 degrees west twenty four perches ²⁸ south sixty one and a
 half degrees east twenty eight perches ²⁹ south twenty four
 degrees east thirty six perches ³⁰ south fifty three degrees east
 twenty perches ³¹ south fifteen degrees east thirty two perches
³² south seventy two degrees east seventy two perches ³³ south
 forty eight degrees east twenty eight perches ³⁴ south twenty
 eight and a half degrees east one hundred and sixteen perches
³⁵ south twenty eight and a half degrees west ten perches
³⁶ south forty eight and one half west forty two perches
³⁷ south thirty eight degrees west fifty two perches ³⁸ south
 thirty three degrees east twenty perches ³⁹ south seventy two
 degrees east thirty two perches ⁴⁰ south fifty five degrees
 east thirty four perches ⁴¹ south sixty one degrees east eighty
 perches ⁴² south forty three degrees east fifty six perches ⁴³ south
 thirty two degrees east thirty eight perches ⁴⁴ south forty one
 degrees east twenty perches ⁴⁵ south sixty eight degrees east
 sixteen perches to West Gate at Michael Maganans
 and line of Carroll and Anthony Townships, which
 they report as a public road, and in their opinion



will suit the wants of the inhabitants of Carroll Township, as the greater portion of the road is opened
10 October 1860 Confirmed Nisi and
Ordered to be opened &c.

11 January 1861 Confirmed absolutely
By the Court

Order to vacate and supply }
the road leading from School }
House No. 5 in Summerhill }
Township, to the road leading }
from Persacola to Jefferson near }
the German Catholic Church }
in Croyle Township }
Adair's County Jo. }
Seal } At a Court of }
Quarta Sessions of the Peace }
held at Ebrusburg on the 3^d }
January 1861 before the Judges of }
said Court, Upon the petition }
of sundry inhabitants of Sum- }
merhill and Croyle Townships }
in said County setting forth, that a road has long since }
been laid out and opened leading from School House No. 5 }
on the Plant Road near George Settemoyer in Summerhill }
Township to the road leading from Persacola to Jefferson, }
near the Catholic Church in Croyle Township, which road or }
parts thereof, the said petitioners conceive is now become useless }
inconvenient and burdensome to the inhabitants thereof, }
and praying the Court to appoint proper persons to view the }
said road, Whereupon the Court upon due consideration had }
of the premises do order and appoint Thos. McConnell, George }
Settemoyer, Mr. A. Skelly, Henry Walters, Joseph Gorden & }
George Shiff, who do report, that having first been duly }
sworn according to law, they have viewed, laid out, and do }
return for Public Use the following road, to wit: "Beginning }
at a point on said road first hundred and six perches }
from School House No. 5 in Summerhill Township, thence }
north sixty three and a half degrees west twenty eight perches }
to a post, thence north fifty five degrees west twenty seven }
perches to a chestnut, thence north sixty three degrees west }
fourteen perches to a post, thence by line of Joseph Gorden

and George Sollenmeyer meet, at one hundred and ninety nine (199) perches Crisp Township line into Boyle Township. One hundred and ninety nine to a public road leading from Pennacola to Jefferson near the German Catholic Church making two hundred and sixty one perches, and further report, that, that part of the road hereby supplied is in our opinion useless inconvenient and burdensome and is hereby vacated -

11 October 1860 Confirmed nisi and Ordered to be opened &c.

11 January 1861 Confirmed absolutely
By the Court

Order to Assess damages done to land of the minor children of Peter Scandan late of Cambria Township deceased, by reason of opening the new road leading from Ebersburg to Lovelto - Cambria County, Pa. At a Court of Quarter Sessions of the Peace held at Ebersburg in and for said County on the 5th day of April 1860 before the Judges of the said Court. Upon the petition of Charles W. Manning, Guardian of

the minor children of Peter Scandan late of Cambria Township in said County dec^d. setting forth, that a public road or highway was lately laid out and opened by order of said Court from Lovelto to Ebersburg, which road is laid out and opened through the cleared land of said petitioner's Wards, therefore praying the Court to appoint proper persons to view and adjudge the value of so much of the land as is or may be taken up for the use of said road; Whereupon the Court upon due consideration had of the premises do order and appoint Mrs. Palmer, Thos. McConnell, Mrs. Murray, Mrs. St. Gardner, Robert Flavin and James Conrad to view and adjudge the damages if any sustained by the

Said petitioners do. (September 15, 1860 Isaac Wike appoints a Viewers in the room of Robert Flynn deceased.) who do report, that they went upon the premises on Tuesday the 16th day of October A.D. 1860 and having been first duly sworn according to law, they did view the improved land of the said Petitioners Wards through which the within mentioned road passed, and took into consideration the other damages occasioned by reason of the laying out and opening of the said Road, and upon due consideration as well of the advantages as the disadvantages accruing to the Wards of the Petitioners do value and adjudge the damages thereby occasioned to be in the said Charles McManamy Guardian of the minor children of Peter Scanlan Dec^d. at the sum of Sixty two dollars.

Signed

Wm. Palmer

Wm. Murray

Thos. McConnell

W. N. Gardner

Isaac Wike

James Conrad

Viewers

Viewers 3 days each

July 24, 1860 We hereby accept notice of the meeting of the Viewers on Thursday the 23rd day of August next.

A. Lloyd

D. J. Storm

Comms of

Columbia Co.

15 Sept. 1860 Order continued, to same viewers, and Isaac Wike appointed a Viewer in the room of Robert Flynn dec^d.

Sept. 26, 1860 We hereby accept notice of the meeting of the Viewers on Tuesday the 16th day of October next.

J. Pearson

A. Lloyd

D. J. Storm

Comms. of

Columbia Co.

11 January 1861 Confirmed.

By the Court

Order to show a Private Road, to lead from the Farm of Charles Kennedy to a point on the road leading from Henry Hopples to Ervins Mills, at or near John Sherrys in Carroll Township

Cambria County vs
At a Court of General Quarter Sessions of the Peace, held at Ebensburg in and for said County on Thursday the 11th October A.D. 1860, before Hon. George Taylor President and Richard Jones Jr. and George W. Early Esqs. Associate Judges of the same Court

Upon the petition of sundry Citizens of Carroll Township in said County, representing that they labour under great inconvenience for want of a road or highway to lead from the farm of Charles Kennedy to the Public road leading from Henry Hopples to Ervins Mill at or near the farm of John Sherry in said Township and therefore praying the Court to appoint suitable persons to view the ground proposed for said road &c. Whereupon the Court upon due consideration had of the premises do order and appoint Henry Scanlon Esq. Patrick Gillespie, Edward Gillespie, David Powell Jr. William Dick and James Dick, who do report, that after being duly sworn according to law, they did view marks and lay out the following for a Private Road "Beginning at a Point on the Township road leading from Henry Hopples to Ervins Mills on the farm of John Sherry, thence North sixty nine and one half degrees west, one hundred and ninety two perches to a sugar tree, thence South forty nine degrees west thirty six perches, thence South twenty seven degrees west thirty perches near Charles Kennedy's House in Carroll Township"

11. Jan'y. 1861 Read & confirmed nisi & ordered to be signed &c.

By the Court

5. April 1861 Confirmed absolutely

By the Court

461

Order to View a Private Road, from a point at or near the residence of Andrew Sutton to the residence of William Miller in Susquehanna Township Cambria County, ss:

At a Court of General Quarter Sessions of the Peace held at Chambersburg in and for said County, on the 5th day of September A.D. 1860 before the Hon. George Taylor, President and George W. Early and Richard Jones Jr. Associate Judges:

Upon the petition of divers inhabitants of Susquehanna Township Cambria County, setting forth that they labour under great inconvenience for want of a road to lead from a Point at or near the residence of Andrew Sutton in Susquehanna Township to the residence of William Miller, and therefore praying the Court to appoint suitable persons to view the ground proposed for the said road &c. The Court upon due consideration had of the premises do order and appoint Henry Scanlan, Francis Beaman, Jacob Luther Jr. William Glasp, Michael J. Platt and Lawrence Dea; who do report that after just being duly sworn according to law, they did view, mark and lay out the following for a Private Road (beginning) at a point on a Township road leading from farm of Lawrence Dea; in Susquehanna Township to Garman's Mills, near the residence of Andrew Sutton, thence north thirty six and a half degrees west fifty perches, thence by line of land north eighty eight degrees west one hundred and sixty perches to a stone pile, thence north twenty two degrees west forty eight perches, thence north forty degrees west twenty perches to a point near William Miller's House in Susquehanna Township

11 Jan'y. 1861 Road confirmed nisi and ordered to be opened &c.
By the Court

5. April 1861 Confirmed Absolutely
By the Court

Order to Open a Public Road from the south end of the Bridge over Mountain Branch of Conemaugh in Wilmore Borough to intersect the township road leading to the Frankstown Road.

Cambria County ss.
Seal At a Court of Quarter Sessions of the Peace of the County of Cambria, hold at Ebensburg in and for said County on the 19th day of October A.D. 1861 before the judges of the said Court: Upon the petition of divers inhabitants of said

Court, setting forth, that, Whereas, a petition of Citizens of Summit Hill Township in said County, praying for a road in said township having been granted by the Honorable Court, and in pursuance of which, an order being issued at March Term 1854 for the viewing and locating the same, wherein and whereby a road was located in Summit Hill Township aforesaid (now borough of Wilmore, as follows: Beginning at the south end of the Bridge over the Mountain Branch of the Conemaugh Creek near Andrew Englehart's mill; thence South eleven degrees west five hundred and forty eight feet on the land of Andrew Englehart, thirty seven feet on the land of J. W. Kern and five hundred and seventy six feet on the land of Summit Hill Road Co. in all 1181 feet to a post, thence South eight degrees west on land of Penna. Rail Road Co. to intersect the township road leading to the Frankstown road and which connected the two points asked for in the aforesaid petition; and did make report of the same to the Court at June Term 1854 at which time said report was read and confirmed; - but for divers reasons said road never having been opened, the petitioners being called upon to point out the original location in order, to have the said Order of Court complied with, procured a copy of said report from the records of said County, and now discover that by some error to the petitioners unaccountable the report as made out and filed does not locate the said road on the ground viewed and laid out at the time, but makes the bearing of said road to be for the first distance mentioned, south three degrees west instead of south eleven degrees west, and the second distance ^{due} south, instead of south eight degrees west, which course is not only impracticable for a road between said points

#63.

but not on the ground it was located by us pursuant to said Order of Court, therefore praying the Court to have said report corrected or authorize another view of the same, Whereupon the Court upon due consideration had of the premises do order and appoint Joseph Miller, James S. Hamilton, William Palmer Esq. William K. Carr, W. R. Hughes and James Park; who do report, that being severally sworn according to law, they viewed, laid out, and do return for Public Use, the following road, to wit:

"Beginning at the south end of the Bridge across the Conemaugh Creek near Englehart's Mill, south thirteen and a half ($13\frac{1}{2}$) degrees west on the land of A. Englehart, twenty perches & sixteen hundredths (20.16) perches to a post, thence south thirty three degrees (33°) east across the Pa. Rail Road on same land five perches and thirty two hundredths (5.32) to a post, thence south eighteen degrees (18°) west on same land four perches and twenty hundredths (4.20), and on land of S. M. Kern eight perches & fifty two hundredths (8.52) and on land of the Penn. Rail Road Co. four perches in all twenty perches and seventy two hundredths (20.72) to a post thence south ($S. 40. W$) west on same land of Penn. Rail Road Co. across Stream running N.W. thirty two perches to a post intersecting the road leading to Frankstown road.

11 Jan'y. 1861 Read and Confirmed nisi & ordered to be opened &c.
By the Court

5. April 1861 Confirmed absolutely
By the Court

Order to Open a Public Road to lead from the Dry Gap Road at or near Jacob Nagles to the Mill Run Gap near the Puckhorn Jarrows in Allegheny Dist.

Cambria County Pa. At a Court of Quarter Sessions of the Peace held at Ebensburg in and for the said County on the 14th day of July A.D. 1860 before the Judges of the same Court: Upon the petition of sundry Citizens of Allegheny Township in said County

Setting forth that they labor under great inconvenience for want of a road "to lead from the Dry Gap Road at or near the farm of Jacob Nagle by Wm Bondois to the Mill Run Gap at or near the Puckhorn Jarrows" and appoint proper persons to view and lay out the said roads.

Whereupon the Court upon due consideration had of the premises, do order and appoint Simon Weatland Patrick Shields, Henry Scanlan, George Stinger Christian Cook and Michael Leary Esq. who do report, that after being duly sworn according to law, did view, mark and lay out the following for a "Public Road" or highway viz: "Beginning at Post on the road leading from Ashland Furnace to Loretto on the farm of Jacob Nagle in Allegheny Township thence ' South eighty eight degrees and sixty ten perches to post 2 South eighty one and a half degrees and fifteen perches post 3 South sixty three and a half degrees east twenty perches post 4 South seventy three degrees east nineteen perches post 5 South sixty four degrees east twenty five perches post 6 South sixty six degrees east six perches post 7 South forty two degrees east fourteen perches post 8 South thirty two degrees east ten perches, South forty nine degrees east twenty perches post 10 South sixty six degrees East twenty ten perches post 11 South eighty one and a half degrees East twenty perches post 12 South sixty six degrees east twenty two perches post 13 South seventy six degrees east twenty perches post 14 North sixty degrees east twenty eight perches, 15 North eighty and one half degrees east twenty perches post 16 North eighty six and one half East fourteen perches post 17 North sixty five degrees east twenty eight perches post 18 South fifty four degrees east eighteen perches post 19 North eighty six and one half degrees east sixteen perches post 20 South seventy six degrees east twenty perches post 21 South fifteen degrees east twenty perches post 22 South forty two degrees east thirty two perches, 23 South sixty two and one half degrees east ten perches, 24 South seventy

degrees east forty three perches Post, ⁵ South fifty degrees east
 Seventeen perches post, ⁶ South fifty six degrees east sixteen perches
 post, ⁷ South twenty eight degrees east fourteen perches, post ⁸ South
 forty three and one half degrees east twelve perches, post, ⁹ South
 sixty seven and one half degrees east twenty eight perches, post ¹⁰ South
 sixty three degrees east twenty perches, North sixty nine degrees east
 eighteen perches, post ² North fifty eight degrees east fourteen perches, post
³ South eighty four degrees east twenty perches, post, ⁴ South seventy and
 degrees east twenty perches, post ⁵ East forty three perches, post ⁶ South
 seventy eight degrees east fifty perches, ⁷ South sixty one and one half
 degrees east thirty perches, ⁸ South seventy ten and a half degrees east
 eight perches, ¹⁰ South fifty six and a half degrees east sixteen perches
 post ¹ South seventy three and a half degrees east thirty perches, post, ² North
 eighty three and one half degrees east at Eleven perches intersect Township
 Road leading from Ashland Dumace to Mountain Road, thence by said
 Ashland Road ³ South seven and one half degrees east thirty perches, thence
 by same road ⁴ South twenty eight degrees east fifty eight perches and
 intersect Mountain Road, thence by said Mountain Road ⁵ North forty two
 and a half degrees east thirty four perches to point, thence by same ⁶
 North sixty two degrees east sixty eight perches to point ⁷ by same north
 forty six degrees east forty perches to a point, thence by same ⁸ North
 nine degrees east one hundred and seventeen perches to a point, thence
 by the same ⁹ North fifty one degrees east twenty perches to a point, thence
 by same ¹⁰ North forty six and a half degrees east forty eight perches
 to point, thence by same ¹ North thirty seven degrees east seventy four
 perches to point thence by same ² North forty five degrees east sixty
 eight perches, post, thence by same ³ North eighty two degrees east fifty
 perches, point thence by same ⁴ South eighty seven degrees east thirty
 perches, post, thence by same ⁵ South eighty five degrees east eighteen
 perches, point, thence by same ⁶ North forty nine degrees east twenty perches
 to point, thence by same ⁷ North thirty nine degrees east twenty perches
 thence by same ⁸ North eighteen degrees east twenty perches, thence by
 same ⁹ North ten degrees east twenty perches, ¹⁰ North four degrees east
 twenty perches & leave Mountain Road thence ¹ North thirty degrees east
 twenty perches, post, ² South eighty eight degrees east thirty ten perches,
 post, ³ North seventy five degrees east ten perches, ⁴ North thirty

eight degrees east thirty six perches ⁵ north fifty four degrees east
 at fifty four perches, intersect Day Gap Road, thence by said road
⁶ south seventy eight east thirty two perches to point, thence by same
 road ⁷ south sixty eight degrees east twenty perches to point, thence
 by same ⁸ south forty degrees east ten perches to point ⁹ south
 twenty perches to point, thence by same road ¹⁰ south eighty one degrees
 east sixty perches to point, thence by same ¹ south seventy degrees
 east twenty perches to point, thence by same ² south eighty four degrees
 east forty six perches to point thence by same ³ south eighty seven degrees
 east twenty eight perches to point, thence by same ⁴ south seventy three
 degrees east sixteen perches to point, thence by same ⁵ north eighty four degrees
 east sixteen perches to point, thence by same ⁶ south eighty six degrees east
 fifteen perches to point, thence by same ⁷ north seventy six degrees east
 fifty perches and intersect Township road to Allona near Mill
 Run Gap at Buckhorn Tavern in Allegheny Township.

11 Jan'y, 1861 Confirmed nisi and ordered
 to be opened etc.

By the Court
 5. April 1861 Confirmed absolutely
 By the Court

467. Order to Vacate and
supply part of a Public
Road leading from Ebensburg
to Loretto

Cambria County ss.

At a Court of
General Quarter Sessions of the Peace
held at Ebensburg for Cambria County,
on Thursday the 11th October A.D. 1860

Before George Jaylor, President and Richard Jones Jr. Associate Judges
of the same Court: Upon the petition of divers citizens of Allegheny
township, Cambria County, representing that a road hath lately been
laid out on land out between Ebensburg and Loretto, that in pursuance
of said order a portion of said road hath already been made, that the said
road as laid out from a point on the farm of Franciscan Brothers to a point
on the farm of Alexander McMullen hath not yet been made, that the petitioners
sincerely believe that if the said road as laid out between the said points be
made it will be burdensome to the citizens of the township and injurious
and therefore praying the Court to appoint suitable persons to view the
said road between the said points with a view to vacating and supplying it.
Whereupon the Court upon due consideration had of the premises do
order and appoint Augustine Waiters, George McLaney, George Bruce,
James C. Brown Esq. Thomas Gallagher and Jerry Gallagher, who do
report, that after being duly sworn reviewed the same and parts adjacent
and believing there to be occasion to change it laid out the following
road "Beginning at a post on Alex. McMullen's farm where the new road
intersects the old road leading from Loretto to Ebensburg, thence by the old
road north eighty four degrees east sixty perches to a post thence
through land of the Franciscan Brothers south seventy two and a half degrees
east eight and two thirds perches to a post, thence by same south seventy eight degrees
east eight and two thirds perches to a post, thence by same north seventy seven and a
half degrees east twenty four perches to a post in old road thence by old road east
twenty two perches to a post where the road lately laid out intersects the old road
leading from Loretto to Ebensburg at a point on the farm of the Franciscan
Brothers."

11 Jan'y. 1861 Confirmed nisi & ordered to be opened &c.

by the Court

5th April 1861 Confirmed absolutely

by the Court

Order to Open a Private Road from the house of Anthony Anna in Chest Township to the public road leading from Enoch Farnsworth's mills to Carrolltown

Camden Court. At a Court of the Superior of the Peace of the County of Camden held at Chesbury in and for the said County on the 5 September A.D. 1860 before Honorable George Ogden President, and George W. Early & Richard Jones Jr Associate Judges of the same Court.

Upon the petition of divers inhabitants of Chest Township, representing that they labour under great inconvenience for want of a Private Road to lead from the house of Anthony Anna to the public road that leads to Enoch Farnsworth's mills and to Carrolltown and therefore praying the Court to appoint suitable persons to view the said road. Whereupon the Court upon due consideration had of the premises do order and appoint Henry Scanlan Esq. Philip Miller Peter Weatland, Charles Olive, John Robe and Galgo Helfrich, who do report that after first being sworn according to law they did view, mark and lay out the following for a Private Road. "Beginning near the dwelling house of Anthony Anna in Chest Township Camden County, thence by said Anthony Anna's land south seventeen and one half degrees west nine perches, thence by same land south thirty seven degrees west twenty six perches, thence by same land south twenty five degrees west fifty ten perches, thence by same land south fifteen degrees west ten perches to post corner of land of Charlotte Yeager, thence by line of land of Charlotte Yeager south ten and a half degrees west sixty four perches to line of land of Charlotte Yeager, thence by said line north eighty seven and a half degrees west at forty perches and intersect Township road leading from Enoch Farnsworth's mills to Carrolltown"

11 July 1861 Confirmed nisi & ordered to be opened &c.
By the Court

5 April 1861 Confirmed absolutely
By the Court.

469. Order to open a Public Road, from a point at or near Peckstrofer's Mills, to a point at or near the house of George McCreery, in Tusquahama Township

Cambria County Pa.

~~Seal~~ At a Court of Quarter Sessions of the Peace of the County of Cambria, held at Ebensburg, in and for the said County, on the 18th day of October A.D. 1859 before the Judge of the said Court; Upon the petition of divers citizens of

said County, setting forth, that they labor under great inconvenience for want of a public road or highway to lead from a public road at Peckstrofer's Mills, to a public road at or near the house of George McCreery in said County, therefore praying the Court to appoint proper persons to view and lay out the same according to law. Whereupon the Court upon due consideration had of the premises do order and appoint Henry Scanlan, Henry Lamer, Joseph Lute, William Peckstrofer, John Cortis & James Graham; who do report, that after first being sworn according to law, they did view, lay out and mark the following for a Public Road, "Beginning at a point on a township road leading from Daniel M. Hinchbaugh's saw mill to the State road on farm of George McCreery: "North thirty four degrees west forty six perches to post, "North twenty four degrees west twenty perches to post, "North thirteen degrees east twenty ten perches post, "North six degrees east twenty perches post, "North ten degrees west twenty seven perches post, "North forty six and a half degrees west thirty four perches post, "North thirty nine degrees west twenty perches post, "North twenty degrees west fifteen perches post, "North four degrees west thirty perches, "North fifteen degrees east twenty perches post, "North twenty degrees west twenty perches, "North thirty two degrees west ten perches, "North twenty four degrees west twelve perches, "North sixty one degrees west three perches post, "South sixty seven degrees west five perches post, "South forty eight degrees west twenty perches post, "South forty one degrees west eighteen perches post, "South nineteen degrees west twelve perches post, "North seventy four degrees west ten perches, "South seventy seven degrees west ten perches to Township road leading from Garman's Mills to Indiana County"

11 Jan'y. 1861 Confirmed visi & ordered to be opened &c.

By the Court

5 April 1861 Confirmed absolutely

By the Court

Order to Open a Public Road from a point at or near the house of Erav Griffith in Carroll Township to a point at or near the Saw Mill of William McDonald in Senegachanna township in said County - - -

Cambria County Pa. ~~County~~ at a Court of Quarter Sessions of the Peace held at Ebensburg in and for said County on the 18th day of October 1859 before the Judges of the same Court. Upon the petition of divers citizens of said County setting forth, that they labor under great inconvenience for want of a public road or highway to lead from a public

road at Erav Griffith, to a public road at a near the Saw mill of William McDonald in said County. therefore praying the Court to appoint proper persons to view and lay out the same according to law; Whereupon the Court upon due consideration had of the premises do order and appoint Henry Scanlan, Isaac Liffords, John Foster, William Indestrafes, Joseph Aute and James Gansum, who do report that after first being sworn according to law, they did view the form several routes, and did view mark and lay out the following for a Public Road or highway viz: "Beginning at a point on the township road leading from Garmans Mills to Indiana County, near the saw mill of William McDonald in Senegachanna Township: thence south fifty one degrees east forty six perches to post, thence² south fifty nine and one half degrees east thirty perches to post, thence³ south sixty three degrees east twenty two perches to post, thence⁴ south eight degrees east six perches to post, thence⁵ north ten degrees east forty perches to post, thence⁶ north fifty six degrees east sixteen perches post, thence⁷ south sixty seven degrees west forty four perches post, thence⁸ south thirty seven degrees west ten perches post, thence⁹ south fifty five degrees west eight perches, thence¹⁰ south sixty four degrees west six perches post, thence¹¹ south seventy three degrees west six perches post, thence¹² south seventy eight degrees west four perches post, thence¹³ south seventy degrees west four perches post, thence¹⁴ south forty two degrees west six perches post, thence¹⁵ south twenty six degrees west fourteen perches post, thence¹⁶ south forty one degrees west four perches post, thence¹⁷ south forty six degrees west ten perches post, thence¹⁸ south sixty six degrees west sixteen perches post, thence¹⁹ south seventy four degrees west six perches post, thence²⁰ south fifty five degrees west ten perches post, thence²¹ south forty seven and one half degrees west twelve perches to post, thence²² south seventeen and one half degrees west six perches post, thence²³ south seventy seven degrees west eight perches to post, thence²⁴ north sixty five degrees west

thirteen

471
 thirteen perches post²⁵ South seventy eight degrees west six perches
²⁶South fifty degrees west sixteen perches post, ²⁷ South One hundred and
 sixty perches to post²⁸ South fifteen degrees east eighty perches post, ²⁹
 South thirty nine degrees east, seventy four perches post, ³⁰ South ten degrees
 east One hundred and twenty eight perches post, ³¹ South twenty seven
 degrees west twenty six perches post, ³² South thirty five degrees west
 forty perches post ³³ South twenty seven degrees west forty four perches
 perches post, ³⁴ South two and a half degrees west twenty four perches
 post, ³⁵ South two and a half degrees east thirty six perches and intersect
 Township Road from Luther's to Indian County near residence of Evan
 Griffith in Carroll Township.

11 Jan'y. 1861 Road and Confinement nisi & ordered to be removed
 By the Court.

5th April 1861 Confinement absolutely
 By the Court

Order to Vacate & Supply
 that part of the "Bedford
 Road" which passes over
 "Rachel's Hill" in Richland
 Township

Carroll County, Va.

At a Court of Quarter
 Sessions of the Peace held at Chambersburg
 in and for said County, on the 3rd day of
 January 1860 before the Judges of the said
 Court: Upon the petition of divers inhabitants

of Richland Township in said County, setting forth that "that part of
 a public road or highway in Richland township aforesaid, commonly
 called the "Bedford Road" which passes over a certain hill called "Rachel's
 Hill" is very steep and difficult to pass, that the same might be
 located on much better ground by leaving its present location at or near the
 farm of Widow Schuman in the said township, and intersecting the said present
 location again at or near the farm of Jacob Callaghan in said township.
 therefore praying the Court to appoint proper persons to view the same and
 parts adjacent and make report thereof according to law. Whereupon
 the Court upon due consideration had of the premises do order and
 appoint Wm. Slick Jr. David Hoffman, George Eichenacker, George B.
 Slick, Ferdinand Nelson and Emanuel Weaver, who do report,

4/21
that they met on the 24th day of Sept. A. D. 1860 and after being
duly sworn and affirmed according to law they viewed and laid
out a road, and do return for Public use according to the following
courses and distances; (and all that part of the Original road
which is hereby supplied be vacated) viz: Beginning at a post
in Original road opposite Widow Lehman's barn, thence through
said Lehman's fields, South twenty seven degrees east one hundred
and fifteen perches to a snag, thence through same South thirty
nine degrees east twenty six perches to a post at the edge of
Jacob Wiigand's fields thence through the same South fifty degrees
east eight and a half perches to a post, thence through the
same South forty one degrees east twelve perches to a post,
thence by same South fifty six degrees east seven and a half
perches to a post, thence through the same South sixty four degrees
east five and a half perches to a post, thence through same South
Seventy three degrees east thirty two perches to (Red Oak Stump
thence through same South Seventy nine degrees east thirty
seven and a half perches to a White Oak Stump, thence through
Jim Fow's land South eighty one degrees east sixty two and a
half perches to a hickory Stump, thence by the same North
Seventy three degrees east forty two perches to Joseph Bongardus
land, thence by same bearing, whole distance of said line one
hundred and thirty to a post on the original road and near
Jacob Callaghan's barn.

11 July 1861 Road & Confirmed visi & ordered to be
opened &c.

(By the Court)

5. April 1861 Confirmed absolutely

By the Court

473.

Order to open a Public Road from the house of John Lantzey in Surquehanna Township, to the Cooper Shop of A. A. Parker in Carroll Twp.

Cambria County, ss:

At a Court of Quarter Sessions of the Peace, hold at Ebensburg in and for said County on the 30 day of December 1857 before the Judges of the same Court; Upon the petition of divers

inhabitants of Carroll & Surquehanna Townships, setting forth, that a road has been lately laid out by order of Court from the house of John Lantzey in Surquehanna township to the Cooper Shop of A. A. Parker in Carroll Township, which road if confirmed by the Court will be very injurious to the petitioners &c. and praying the Court to appoint proper persons to review the said roads and parts adjacent according to law; The Court upon due considerations had of the premises do order and appoint Edward Shoemaker Jr, Michael Pritch, Miles Edmiston, George Leslie, Peter Campbell and Bartholomew Sutton; who do report, that in pursuance of the said order, being first sworn did review the same, and have laid out and do return for Public use, the following road, to wit: "Beginning at the house of John Lantzey in Surquehanna Twp. thence south thirty eight degrees west two perches, thence south fifty two and a half degrees west seven perches, thence south twenty six degrees west twelve perches, thence south forty two degrees west four perches to the Ebensburg and Surquehanna Plank road, thence by the same south forty two degrees east seven perches, thence south thirty degrees east nine perches, thence south twenty five degrees east one hundred and three perches, thence south forty five degrees east twenty perches, thence south sixty degrees east eighteen perches, thence south sixty two degrees east thirty eight perches, thence south thirty eight and a half degrees east forty two perches, thence south seventy five degrees east thirty perches, thence south sixty two degrees east sixty seven perches, thence south seventy five degrees east sixteen perches, thence north eighty five degrees east twenty six perches, thence south sixty one degrees east eight perches, thence south forty degrees east thirty eight perches, thence south thirty five degrees east ten perches thence south fifty degrees east four perches to the Cooper Shop of A. A. Parker in Carroll Twp.

17 July 1858 Read & Confirmed visi & ordered to be opened &c.

By the Court

At April 1861 Confirmed absolutely

By the Court

1175.

Order to open a
Private Road, from the
farm of Jacob Leib,
to the township Road
leading from Carrolltown
to Hopper Valley, in
Carroll Township

Columbia County, N.Y.

1 seal At a Court of General
Quarter Sessions of the Peace of the
County of Columbia, held at Elms-
bury in and for said County, on
the 11 day of January, A.D. 1861
before the Honorable Judges of the
same Court. The petition of Jacob

Leib being presented, representing that he labours under great
inconvenience for want of a Private Road to lead from
the township Road between William McCombie and John
Cortkeys farms to the farm of the petitioner, and therefore
praying the Court to appoint suitable persons to view and
lay out the same according to law. The Court upon due
consideration had of the premises do order and appoint
Henry Scalan, David Smith, Isaac Gifford, Brian Fitz
Jacob Byrne and William A. Glap who do report, that
after first being sworn, they did view, mark and lay out
the following for a Private Road, "beginning at Pointers on
the township road leading from Carrolltown to Hopper Valley on line
of land of John Cortkey and William McCombie, thence north two
and a half degrees east twenty eight perches, thence north
thirty and one half degrees east four perches, thence north
twenty one degrees west four perches, thence north two and a
half degrees east fifty two perches Pointers, thence by line of
land north eighty seven and one half degrees west at one
hundred and one perches to farm of Jacob Leib in Carroll
Township." which report being read on the 5. April 1861 was
confirmed nisi & ordered to be opened twenty five feet wide &c. to
be opened and kept in repair at the expense of those having
occasion to use the same, and on the 28th June 1861 was
confirmed absolutely

By the Court

11 Oct. 1861 The action of the Court affirming the within Report recorded & the confirmation taken off for the reason that notice does not appear to have been given to the Claimant of the view in accordance with the order of the Court; and the Report is for the same reason set aside and Jacob Longwood, John Cushman, Joseph Lewis, Jacob Gandy, Ephraim Church, Jacob C. Warner are now substituted & appointed Reviewers on the original Petition to Report at the Court at the next Sessions. And it is directed that at least four days notice of the time of meeting of the Reviewers shall be given to Claimant. ¹⁸⁶¹ The Court

Order to Appear damaged done to the land of William Reighard in Richland Township, by the opening of a Public Road through said land

476
 Cambria County Pa
 (Seal) Let a Court of Quarter Sessions of the Peace held at Ebensburg in and for the County of Cambria, on the eleventh day of October A.D. 1860

before the Honorable George Taylor President and G. W. Early and Richard Jones Jr. Associate Judges of the same Court. The petition of William Reighard being presented, representing, that a Public Road has been laid out and about being opened from the farm of S. H. Smith in Richland Township, to a point on the Johnstown and Scalp Level Turnpike at Joseph Hoffman in Conemaugh Township, through the improved land of the petitioner, and to his great damage, and therefore praying the Court to appoint suitable persons to view and adjudge the amount of the damage (if any) sustained by the petitioner by occasion of said Road. The Court upon due consideration do order and appoint Jacob Horner, George Ellick, George Conrad, George Wippenig, John Pickworth and E. A. Vickroy, five of whom do report, that on Tuesday the 27th day of November 1860 they went upon the premises, and having been previously sworn and affirmed, they did view the land through which the within mentioned road passes, and that upon due consideration as well of the advantages as the disadvantages accruing to the petitioner, they are of opinion he has received damages to the amount of Three hundred and sixty three dollars and forty cents (\$363.40) which report being read on the 5th day of April A.D. 1861 was confirmed nisi and on the 28th day of June A.D. 1861 was confirmed absolutely

By the Court

47/4. Order to View, Vacate and
Supply, part of a Public Road
leading from Joseph Puck's (formerly
James Magahan Esq.) in Allegheny Tp.
to intersect the Road leading from
Nantsleeping place to Ebensburg
through the premises of John Bennett

Columbia County, Pa.
At a Court of General
Quarter Sessions of the Peace, held at
Ebensburg, for Columbia County on the
11th January A.D. 1861 before the Judge of
the same Court. Upon the petition of
divers inhabitants of Carroll Township
in said County, representing that a road

has long since been laid out from the house of Joseph Puck's (formerly James
Magahan Esq.) in Allegheny township, to intersect the road leading from Nantsleep-
ing place to Ebensburg, a portion of which road, viz: "That part of it running
through the premises of John Bennett is located on bad ground, and is
inconvenient and burdensome to the inhabitants thereof, and therefore praying
the Court to view and vacate that part of said road - and supply the same.
Whereupon the Court upon due consideration had of the premises do order
and appoint Henry Scanlan, David S. Davis, Rowland R. Davis, Peter Hoover,
Emanuel Duhart and John Eligh, who do report, that being first sworn
according to law, they did vacate the following part of said road, viz:
"Beginning at a post, thence by said old road on farm of John Bennett
South fifty one and a half degrees east one hundred and thirty four perches,"
which part in consequence of a bill we consider inconvenient and burdensome
and supply the same "Beginning at Pointers in said road, thence west
seventy two perches to Pointers, thence north twenty nine degrees west
fifty two perches, thence north seventeen and a half degrees west
twenty perches, thence north nine degrees west eighteen perches to
Road & place vacated"

5. April 1861 Read and confirmed visi and the parts
supplied ordered to be opened &c.

28 June 1861 Confirmed absolutely
By the Court

Order to Vacate a portion
of a Road in Carroll township
which passes through the farm
of Thomas Agor

Columbia County, ss:
At a Court of General
Quarter Sessions held at Chambersburg in
and for said County on the eleventh
day of January A.D. 1861 before the

Honorable the Judges of the same Court. Upon the petition of sundry
inhabitants of Carroll Township in said County representing that a
public road has long since been laid out "beginning at a point near
the house of Thomas Agor in said township on the road leading from
Jacob Luther to the Dutch Run in Indiana County, to St. Joseph's Church
in Carroll Township, a part of which road, to wit: "that portion of the
same which runs through the farm of Thomas Agor in the said township
of Carroll, said petitioners conceive is now become useless, inconvenient
and burdensome to the inhabitants of the said township of Carroll
and therefore praying the Court to appoint proper persons to view
and vacate that portion of said road which passes through the farm
of said Thomas Agor." The Court upon due consideration had of the
premises do order and appoint Henry Kipple, Felix Short, Jacob
Zorn, Jacob Luther, William Dicko and W. Scamler Esq. five of whom
do report, that after first being duly sworn, they did view and
vacate the following portion of a public road leading from the
Dutch Run & Indiana Road to Saint Joseph's Church & its Sleeping place
viz: "beginning at a post on farm of Thomas Agor, in Carroll
Township, thence by said road north seven degrees west forty four perches, thence
north one degree west twenty eight perches, thence north thirty three degrees east forty four
perches, thence north thirty degrees east thirty four perches, thence north thirty seven and a
half degrees east ten perches, thence north thirty degrees east thirty six perches, thence north
thirty four degrees east twenty eight, thence north thirty degrees east twenty four perches,
thence north thirty five degrees east thirty four perches, thence north sixty six degrees east
twenty perches, thence north fifty eight degrees east twenty four perches, which they
do vacate in consequence of its being laid out on hilly and swampy ground,
and fell short with timber as it for many years has not been used at
all by travellers."

5. April 1861 Confirmed nisi
28. June 1861 Confirmed absolutely
By the Court P

479 Order to Vacate a
Public Road in Orange
Township, from near Jacob
Pirngli's to a point near
Merlinger & Wearis First Mill

Carolina County, G.

At a Court of
General Quarter Sessions of the Peace
held at Edenburg in and for said
County on the eleventh day of January,
A.D. 1861 before the Honorable Judges of

the same Court, Upon the petition of divers inhabitants of Orange
township in said County representing, that a road has long since
been laid out and opened by an Order of this Court issued on 15th
September 1855 "Beginning at a post in a Road near Jacob Pirngli's
dwelling house, thence down along the west side of the A.P.R.R.
South 11 degrees west, three perches to a post, thence South 22 $\frac{1}{2}$
degrees west, thirty five perches to Samuel Penn, nine perches
more to a post, thence South thirty seven degrees west, sixteen
perches to a post, thence South 16 degrees east five perches to a
post across the A.P.R.R. near First mill formerly belonging to
Merlinger & Able," which road the petitioners conceive has now
become inconvenient, useless and burdensome to the inhabitants of
said township, and therefore praying the Court that the said Road
may be vacated according to law. Whereupon the Court upon due
consideration had of the premises do order and appoint William Murray,
Joseph W. Noyes, James R. Cooper, Edward Senner, Peter Brown and John
Griffith, who do report, that they met on the 16th day of February
A.D. 1861, and having all been first severally sworn or affirmed
in pursuance of the said order, they have viewed the said road
and are of the opinion that the same has become useless
inconvenient and burdensome, and ought therefore to be
vacated.

5. April 1861 Confirmed nisi
28. June 1861 Confirmed absolutely
By the Court

Order issued

Order to vacate a
Public Road from a point
near Joseph Harrison's, on the
upper Johnstown Road, to the
township road between Joseph
Funki and John Brown
in Jackson Township

Cambria County, Pa.

At a Court of General
Quarter Sessions of the Peace, held at
Ebensburg in and for said County,
on the eleventh day of January A.D.
1861 before the Honourable Judges of the
same Court. Upon the petition of
divers inhabitants of Jackson Township

in said County representing, "that a Road has long since been laid out
from Joseph Funki in said township, to intersect the old Johnstown Road
at or near Joseph Harrison's" Beginning at the upper Johnstown road at a
point near Joseph Harrison's, thence south 64° E. 58 rods to a beech, thence N. 80½° E.
18 rods to a Gum, thence N. 45° E. 59 rods to a spruce, thence N. 69° E. 20 rods to a
spruce, thence S. 74½° E. 76 rods to a spruce, thence S. 52° E. 54 rods to a beech
on land of Jos. Harrison, thence S. 68° E. 32 rods to stones, thence N. 76½° E.
17 rods to stones, thence east 42 rods to a spruce, thence S. 75° E. 48 rods to
a beech, thence S. 59½° E. 58 rods to a beech, thence S. 46° E. 45 rods to
a beech, thence S. 57½° E. 13 rods to a sugar on lands of Samuel Singer,
thence S. 73½° E. 42 rods to a sugar, thence S. 65° E. 17 rods to a beech,
thence S. 82½° E. 38 rods to a sugar, on lands of Christian Good, thence S. 66½°
E. 32 rods to a sugar, thence S. 44½° E. 27 rods to a spruce, thence S.
56½° E. 72 rods to the township road between Jos. Funki and John
Brown on lands of J. Brown" which road the petitioners conceive is now
become useless, inconvenient and burdensome, therefore praying the Court
that the said road may be vacated agreeably to the act of assembly in such
case made and provided. The Court upon due consideration had of the premises do
order and appoint Samuel Paul, David Paul, Thomas Kinney, W. W. Harris, Paul
Cobough and Samuel D. Goughnow; who do report, that having first been
sworn and affirmed according to law, they viewed the said Road, and that
the same is in their opinion useless, inconvenient and burdensome."

5. April 1861 Confirmed nisi
28 June 1861 Confirmed absolutely
By the Court

Order to open a Public
Road, from a point on the
Johnston & Sigonier Trumple
at the upper end of the Astum
farm, to a point on the Mill Creek
Road at the farm of William
Custer in Goder Township

Cambria County Pa

At a Court of
Quarters Superior of the Peace held
at Eberburg for Cambria County
on Thursday Oct. 11, A. D. 1860

before the Honorable Judges of the
same Court. Upon the petition
of divers inhabitants of Goder

Township in the said County, setting forth, that they labour under
great inconvenience for want of a Public Road leading from
a point on the Johnston and Sigonier Trumple at the upper
end of the Astum farm, to a Point on the Mill Creek Road
at the farm of William Custer in said Township, and therefore
praying the Court to appoint suitable persons to view the same
according to law. The Court upon due consideration had of the
premises do order and appoint E. A. Victory, J. Miller, John Miller,
Henry Conyle, Abraham Stutzman and W. Custer, five of whom do
report, that having been first duly affirmed according to law,
they have viewed, laid out and return for Public Use the following
Road viz: "Beginning at a Red Oak tree on the west side of the
Johnston & Sigonier Trumple on the land of Geo. W. Astum,
thence South Seventy one degrees west six perches, north forty nine
degrees west six and a half perches, north thirty eight degrees
west eighteen perches, north sixty one degrees west fourteen perches,
north forty three degrees west twenty perches, north fifty two
degrees west twenty perches, north forty degrees west forty four
perches, north seventy degrees west eighteen perches, north seventy
three degrees west thirty two perches, north eighty degrees west
eighteen perches, north forty eight degrees west six perches, north
eighty one degrees west eight perches, north fifty five degrees west
twenty perches, north sixty nine degrees west twenty perches,
north eighty one degrees west eighteen perches, south eighty eight
degrees west thirty two perches, north eighty seven degrees west
forty four perches, south seventy eight degrees west twenty three
perches, north sixty five degrees west thirty four perches, north
forty six degrees west fifteen perches, north sixty two degrees

west forty six perches, south sixty five degrees west, twenty six perches, south eighty eight degrees west twenty perches, south seventy five degrees west ten perches, south sixty five degrees west eighteen perches, north thirty one degrees west thirty eight perches, north thirty eight degrees west forty perches, north twenty one degrees west eighteen perches, north five east fourteen perches, north three degrees west eighteen perches, and north two degrees east thirty perches to the road leading from Johnston to Mill Creek Turned near to William Clusters. Distance 892 1/2 perches, or two miles and fifty two and a half perches."

5. April 1861 Read and Confirmed in and ordered to be opened &c.
28. June 1861 Confirmed absolutely
By the Court

Order to open a Public Road from the School House on the farm of Jacob Nagle, on the road leading from St. Augustine to Glenconnell road, to intersect the Philipburg road, at or near the farm of John Zerle Esq. in Clearfield Township

Cambria County ss.
At a Court of General Quarter Sessions of the Peace, held at Ebensburg in and for said County on the 11th of January A.D. 1861 before the Honorable the Judge of the same Court. Upon the petition of divers inhabitants of Clearfield, Chest and White Townships, representing, that they

labor under great inconvenience for want of a Public Road or Highway, to lead from "the School House on the farm of Jacob Nagle, on the road leading from St. Augustine to Glenconnell road at the farm of John Baker, to intersect the Philipburg road at or near the farm of John Zerle Esq." and therefore praying the Court to appoint suitable persons to view said road &c. Whereupon the Court upon due consideration had of the premises do order and appoint Henry O'Connell Esq. Augustine Byrne, Hugh McConnell Anthony Will Sr. Peter Adams Sr. and, Matthew McMillin; who do report, that after first being sworn

they did view, mark and lay out the following for a
Public Road, viz: "Beginning at a Post on a Township Road
 at the School House on farm of Jacob Nagle in Clearfield
 Township Cambria County Pa. thence north fifty four degrees east
 nine perches, thence² north sixteen degrees west thirty nine perches,
³ thence north fifteen and a half degrees east three perches, ⁴ thence
 north seventy one and a half degrees east sixty perches, ⁵ north
 sixty six degrees east twenty six perches, ⁶ thence east thirty one perches,
⁷ thence north fifty six degrees east fifty seven perches, ⁸ thence
 south fifty five degrees east twenty eight perches, ⁹ north seventy
 seven and a half degrees east twenty eight perches, ¹⁰ south sixty
 four degrees east one hundred and twenty four perches, ¹¹ south sixty
 one and a half degrees east sixty eight perches, ¹² north eighty
 degrees east fifty perches, ¹³ south seventy one degrees east fourteen
 perches, ¹⁴ south forty three degrees east one hundred and fifty two
 perches, ¹⁵ south five degrees west twenty two perches, ¹⁶ south twenty
 seven and a half degrees east fifty two perches, ¹⁷ south ten degrees
 east fifty two perches, ¹⁸ south twenty eight degrees east fifty two
 perches, ¹⁹ south sixty six degrees east fourteen perches, ²⁰ south thirty
 one degrees east forty two perches, ²¹ south fifty eight degrees east
 twenty two perches, ²² south forty two degrees east fifty eight perches
 to Phillipsburg Road on farm of John Zerbe in Clearfield Township"

5 April A.D. 1861 Confirmed in and ordered
 to be opened &c.

28 June A.D. 1861 Confirmed absolutely
 By the Court

Order to open a Public Road from a Point near the Barn of David Williams heirs, to a point on the Township Road at or near the residence of Josiah Simmons, in Conemaugh Township.

Cambria County, Pa.
At a Court of General Quarter Sessions of the Peace held at Ebensburg for Cambria County on the eleventh day of January A.D. 1861 before the Honorable the Judge of the same Court. Upon the petitions of divers inhabitants of Conemaugh Township in said County,

representing that they labor under great inconvenience for want of a Road or Highway to leave the public Road now leading from Conemaugh Station in Conemaugh Township, to the Frankstown Road at William Stalls in Richland Township, at or near the Barn of David Williams heirs and to intersect the Public Road leading from Conemaugh Station aforesaid to the Frankstown Road at Jacob Goughnour, at or near the House now occupied by Josiah Simmons in Conemaugh Township aforesaid. Whereupon the Court upon due consideration had in the premises do order and appoint Men Slick, John Shaffer, Jacob Goffin, Jacob Singer, John Wildebrand and David Farmer, five of whom do report, that having met on the ninth day of February A.D. 1861 and after being duly sworn and affirmed according to law they have viewed and laid out and do return for Public Use the following Road, viz: "Beginning at a Red Oak near the Barn of David Williams heirs thence South thirty five degrees west, seventy two perches to the south end of Main Street of Franklinton, thence through the land of the heirs of David Williams, and land of Cambria Iron Co. South ¹/₄th four degrees west twenty six perches to the north end of Walnut Street, thence along said Street South forty six degrees west fifty eight perches to the road leading from Conemaugh Station to the Frankstown Road, and near the house now occupied by Josiah Simmons"

5 April 1861 Confirmed nisi and ordered to be opened &c.
28 June 1861 Confirmed absolutely
By the Court

Order to open a Public
Road from a Point on the
Indiana and Cambria County
line, at or near the farm of
John Martin, to a point on
the Ebersburg / Senquehanna
Plank Road at or near the
farm of Isaac Gifford in
Senquehanna Township

Cambria County, Pa.

At a Court of General
Quarter Sessions of the Peace held at
Ebersburg in and for said County on
the 11th day of January A.D. 1861
before the Honorable the Judge of the
same Court. Upon the petition of
divers inhabitants of Carroll and
Senquehanna Townships in said County,
Representing, that they labor under

great inconvenience for want of a Public Road, to lead from "a Point
on the Indiana and Cambria County line at or near the farm of
John Martin, to a Point on the Ebersburg / Senquehanna Plank Road at
or near the farm of Isaac Gifford in Senquehanna Township" and
therefore praying the Court to appoint suitable persons to view and
lay out the same according to law. The Court upon due consideration
had of the premises do order and appoint Henry Scanlan Esq, Isaac
Gifford, Michael Kirsch, George McCreevy, Jacob Byrnes and
William A. Glasp; five of whom do report, that after first
being sworn, they did view, mark and lay out the following
for a Public Road viz: "Beginning at a Point on the Ebersburg
and Senquehanna Plank Road on farm of Isaac Gifford in
Senquehanna township Cambria County Pa. thence ¹ south sixty two
degrees west seventy perches, thence ² south seventy one and
a half degrees west forty one perches, thence ³ south fifty nine degrees
west sixteen perches, thence ⁴ south forty one degrees west twenty perches
thence ⁵ south fifty six degrees west forty eight perches, thence ⁶
south forty two degrees east fourteen perches, ⁷ south nine degrees
east twelve perches, ⁸ south thirteen degrees west sixteen perches, ⁹ south
forty one degrees west seven perches, ¹⁰ south seventy six degrees west
thirty four perches, ¹¹ south seventy eight degrees west one hundred
and twenty perches, ¹² west forty four perches, ¹³ south seventy three
degrees west forty perches, ¹⁴ south sixty three degrees west forty
six perches, ¹⁵ south seventy nine degrees west fourteen perches,
¹⁶ south eighty nine and one half degrees west twenty six
perches, ¹⁷ north sixty two degrees west thirty eight perches, ¹⁸ south

fifty six degrees west thirty eight perches, ⁹ South thirty eight degrees west forty perches, ²⁰ South fifty six degrees west sixteen perches, ¹ North eighty nine degrees west ten perches, ² South eighty five degrees west twelve perches, ³ North fifty eight degrees west forty eight perches, ⁴ South fifty nine degrees west twenty eight perches, ⁵ North eighty eight degrees west fifty perches, ⁶ North seventy eight degrees west sixty eight perches, ⁷ North forty four degrees west fifty four perches, ⁸ North seventy five degrees west seventy nine perches, ⁹ South eighty five degrees west seventy perches, ³⁰ North sixty seven degrees west seventy perches, ¹ North fifty degrees west sixty perches, ² North sixty three degrees west forty two perches, ³ South eighty one degrees west six perches to line of Indiana and Cambria County, on farm of John Martin"

5. April 1861 Read and Confirmed in and ordered to be opened &c.

28 June 1861 Confirmed absolutely
By the Court

Order to vacate and supply part of the Road from the State Road at the House of Joseph Cunningham to intersect the Road to Gifford's Mill in Sanguichanna Township

Sanguichanna Township in said County, representing "That a road has long since been laid out from the State Road at the farm of Joseph Cunningham to the township Road leading to Gifford's mill, a part of which said road has become inconvenient to the inhabitants thereof, to wit: "That part leading from the farm of James A. Davis to the township road leading to Gifford's mill" and therefore praying the Court to appoint suitable persons to view and vacate and supply the same

Cambria County ss:

At a Court of General Quarter Sessions of the Peace held at Chambersburg in and for said County on the 11. of January A. D. 1861 before the Honorable the Judges of the same Court. Upon the petition of divers inhabitants of


agreeably to the Act of the General Assembly in such case made and provided: The Court upon due consideration had of the premises do order and appoint Henry Scanlan, David Smith, Isaac Gifford, Miriam Fritz, Jacob Byrne and William A. Glasp. Five of whom do report, that after first being duly sworn, they did view and vacate the following parts of the road leading from Gifford's road to farm of Joseph Cunningham in Surquehanna Township "Began at Point in said road on farm of James A. Davis thence by said road south fifty degrees west ten perches, thence south twenty two degrees west forty two perches, thence south sixteen degrees east sixty perches, thence south six degrees east forty one perches, thence south nineteen degrees west thirty perches, thence south thirty three degrees west thirty two perches, thence north sixty four degrees west twenty seven perches."

And supply the same "Beginning on Eberling and Surquehanna Plank Road on farm of Francis Deaver, thence north twenty seven degrees east fifteen perches, thence north eighty eight degrees east eleven perches, north thirty nine degrees east six perches, thence north thirty one degrees east twenty one perches, thence north fifty and a half degrees east twenty four perches, north fifty three degrees east eighteen perches, north thirty nine degrees east ten perches, north eighty seven degrees east twenty four perches, north sixty two and a half degrees east twenty two perches, north one degree west One hundred and thirty eight perches to a Point in old Road on farm of James A. Davis"

5 April 1861 Confirmed nisi and parts supplied ordered to be opened &c.

28 June 1861 Confirmed absolutely
By the Court

Order to Assess Damages
done to the Land of the
Heirs of Gregory Myler,
by the opening of a
Private Road leading
from the House of J. C.
Miller in Clearfield township



Cambria County ss:
At a Court of
General Quarter Sessions of the
Peace held at Ebensburg in and
for said County on the tenth
day of January A.D. 1861
before the Honorable Judges of

the same Court. The petition of Thomas Miller of
Clearfield township was presented, setting forth, that a
Private Road has lately been laid out through land of
the heirs of Gregory Myler deceased on the petition of
said the said Thomas Miller, and therefore praying the
Court to appoint viewers to ascertain what damages, if any,
the said heirs of Gregory Myler have sustained by reason
of opening said road. Whereupon, the Court upon due
consideration had of the premises do order and appoint
Henry Stutter, John Plunket, Montgomery Douglass, Simon
Weakland, Michael Durbin and Samuel Will, five of whom
do report that after being duly sworn according to
law, "do award the Heirs of Gregory Myler deceased,
Five ⁰⁰/₁₀₀ Dollars damages for the above mentioned
Road."

6. March 1861 Confirmed me
28 June 1861 Confirmed absolutely
By the Court

489

Order to vacate and
supply a Public Road
leading from Samuel
Adams' Mill, to the Road
leading from Ebsenburg
to Portage.

Columbia County N.Y.

At a Court of
Quarter Sessions of the Peace
held at Ebsenburg in and for
said County, on the 11th January
A.D. 1861 before the Honorable
the Judges of the same Court.

Upon the petition of divers inhabitants of Munster
Township in said County, Representing "That a Road has
long since been laid out from Samuel Adams' Mill,
to the road leading from Ebsenburg to Portage, which road the
petitioners conceive has become useless, inconvenient and
burdensome to the inhabitants of said township and therefore praying
the Court to appoint proper persons to view and vacate said
Road agreeably to the act of Assembly in such case made and
provided. Whereupon the Court upon due consideration had of the
premises do order and appoint J. A. Shuman, William Klaf,
James Kane, John McKenzie, John Duroid and Felix O'Neill; five of
whom do report, that after being duly sworn, proceeded to
vacate and supply the public road leading from Samuel
Adams' Mill to the Road leading from Ebsenburg to Portage
by the following Road." Beginning at a Post at Saml.
Adams' Mill, thence north ten degrees east ninety six
perches to a post, thence north forty degrees west ten and two
thirds perches to a post, thence north fifty six degrees west
eight perches to a post, thence north thirty five degrees west
eleven perches to a post on Road leading from Ebsenburg to
Portage"

5. April 1861 Confirmed nisi

28. June 1861 Confirmed absolutely

By the Court

(vacate and supply)

Order to open a Public Road, from the Saw mill of William McDonald in Tusquehanna township to the residence of Erav Griffith in Carroll Township

Cambria County, Pa. At a Court of Quarter Sessions of the Peace held at Ebensburg in and for said County, on the 11th day of January A.D. 1861 before the Honorable the Judges of the same Court Upon the petition of divers inhabitants

of the township of Carroll in said County, representing, That a Road hath lately been laid out by order of the Court from the Saw mill of William McDonald in Tusquehanna township to the residence of Erav Griffith in Carroll Township, which road, (if confirmed by the Court) will be very injurious to the petitioners and burthensome to the inhabitants of the township through which the same will pass, and therefore praying the Court to appoint suitable persons to review said road and parts adjacent and make report thereof according to law. The Court upon due consideration had of the premises do order and appoint Henry Scanlan Esq. Henry Noble, Joseph Griffith, John S. Luther, Simon Kusch and Michael Knoch, five of whom do report, that after first being sworn, they viewed and vacated the following portion of a road leading from William McDonalds to the farm of Erav Griffith in Carroll Township "Beginning at Point on lands of Nates & Kimparts thence south eleven degrees east thirty eight perches, thence south twenty three degrees west fourteen perches, thence south thirty one degrees west thirty four perches, thence south twenty seven degrees west sixty five perches, thence south two degrees west twenty five perches, thence south two degrees east forty perches, to a Point on the Luther and Indiana County Road on the farm of Erav Griffith in Carroll Township, which said portion of road they do vacate in consequence of destruction to private property; and supply the same as follows, "Beginning at a Post on the Luther and Indiana County Road on line of land belonging to man Jones and Erav Griffith, thence north nine degrees west one hundred and twenty eight perches to post, thence

north


north forty one degrees east eighteen perches, thence north fifty five degrees east one hundred and two perches to Pointers on road laid out from William McDonalds in Susquehanna Township to Erwin Griffiths.

28 June A.D. 1811 Confirmed nisi & ordered to be opened to.

3 April A.D. 1811 Continued

11 Oct. A.D. 1811 Confirmed absolutely
By the Court.

Order to open a Private Road from the house of Robert Cisk, to the Public Road leading from James Doyle to Montgomery Douglas in Allegheny Township

Cassia County, ss:  at a Court of Quarter Sessions of the Peace held at Eberburg in and for said County, on the eleventh day of January A.D. 1811 before the Honorable Judges of the same Court. The petition of Robert Cisk having been presented, Representing, that he labours under great inconvenience for want of a Private Road to lead from his house in Allegheny Township to the public road leading from James Doyle in Allegheny Township to Montgomery Douglas in Chest Springs Borough, and praying the Honorable Court to appoint suitable persons to view, mark and lay out said Private Road according to law.

Whereupon the Court upon due consideration had of the premises do order and appoint Henry Scanlon, Anthony Will, Simon Westland, John McCullough, Francis Cooper and Montgomery Douglas; who do report, that after first being sworn they proceeded to the duties of their appointment and did view, mark and lay out the same, considering the same necessary for a Private Road "Beginning about four rods South of Robert Cisk's house, thence by a fenced lane South eighty six degrees East thirteen perches to post, thence by a fenced lane on lands of Joseph Henry North eighty five degrees East sixty one perches to a post on Township Road leading

492.

from Chest Springs Borough to the farm of
James Doyle"

5. April 1861 Confirmed nisi and ordered to
be opened twenty five feet wide, to be opened and
kept in repair at the expence of those having occasion
to use the same

By the Court

28. June 1861 Continued

11. Oct. 1861 Confirmed absolutely

By the Court

Order to Vacate and
Supply a portion of the
Public Road leading from
Blacklick, to intersect the
Road leading from Ebsburg
to Indiana

Cambria County, Pa.
Ses. at a Court of
General Quarter Sessions of the
Peace held at Ebsburg in and
for said County, on Friday
the 5. day of April A.D. 1861
before the Honorable the Judges

of the same Court. Upon the petition of divers inhabitants
of divers inhabitants of Blacklick township in said County,
Representing that they labour under great inconvenience
in consequence of the condition of a part of the Road
leading from Blacklick, to intersect the road leading
from Ebsburg to Indiana which has been laid out on
very hilly and uneven ground, and therefore praying
the Court to appoint viewers to lay out a road, commencing
at School House No. 3 in said Township, and to intersect
the old Road at Weisinger's fields, and to vacate
such portions of the ^{old} road as the new will supply.
Whereupon the Court upon due consideration had of the
premises, do order and appoint Isaac Weisinger, Ellis
Rowland, Robert Gillow, Christian Phoads, William
Goughnour and J. A. Shomaker, five of whom do
report, that being severally sworn and affirmed
according to law they have viewed and laid out

and

and do return for public use the following road, to wit:
 "Beginning at a post near School House No. 3. thence
 north seventy four degrees east ten perches to a post,
 thence north twenty seven and a half degrees east ten
 perches to a post, thence north sixty eight degrees east
 twenty perches to a post, thence north seventy five degrees
 east twelve perches to a M.C. thence north seventy eight
 degrees east fourteen perches to a M.C. thence south seventy
 seven degrees east sixty six perches to a post, thence north
 twenty two degrees east forty three perches to a sugar,
 thence north twenty six degrees east ten perches to a
 post at Wessinger's fields"

28 June 1861 Confirmed. visi and ordered
 to be opened &c.

By the Court

11. Oct. 1861 Confirmed absolutely

By the Court

Order to open a Public Road "Beginning at a Public Road leading from Sturgis town to Ebsenburg on the land of Bernard Farabaugh, in Carroll township, thence to intersect a public Road leading from Carrolltown to Indiana on the land of John Regis in said township.

Columbia County, Ia:
 Term At a Court of General Quarter Sessions of the Peace hold at Ebsenburg, in and for said County, on Friday the 5th day of April A.D. 1861 Before the Honorable the Judge of the same Court: Upon the petition of divers inhabitants of Carroll Township in said County, representing that they labor under great inconvenience for want of a road "Beginning at a public road leading from Sturgis town to Ebsenburg on the land of Bernard Farabaugh, thence by the nearest and best route until it intersects a public road leading from Carrolltown to Indiana on the land of John Regis in said township

494.

and praying the Court to appoint proper persons to view and lay out the same according to law: Whereupon the Court upon due consideration had of the premises, do order and appoint E. Shuman Jr. Solomon Hunt, Joseph Miner, Seni Luther, John S. Luther and Michael Kurich: five of whom do Report, that being severally sworn according to law, they have viewed and laid out and do return for Public Use, the following road, to wit: "Beginning at a Post on the Public Road leading from Strongstown to Ebensburg on the land of Bernard Sarabough, thence north fifty degrees east ninety perches to a Mem.^o thence north three degrees east sixteen perches to a Mem.^o thence north forty three & a half degrees east sixty five perches to a Beech, thence through land of Lawrence Smith, north sixty three degrees east fifty two perches to a post, thence north sixty degrees east fifty two perches to a Beech, thence north fifty one degrees east, forty five perches to a Beech, thence north seventy three degrees east thirty four perches to a Beech, thence south sixty three & three quarters degrees east one hundred and ninety six perches to a Beech, thence south eighty one & a half degrees east twenty five perches to a Mem.^o thence north sixty two degrees east two hundred and one perches to a Beech, thence north thirty five degrees east one hundred & fifty six perches to a Beech, thence north three degrees east seventy eight perches to a post, thence north forty five degrees east seventy eight perches to a Post, thence through Bernard Lambourn's land, south fifty two degrees east twenty four perches to a post, thence south seventy five degrees east sixty four perches to an Oak, thence north eighty five degrees east thirty two perches to a Post on the Public Road leading from Carrolltown to Indiana on the land of John Reiger." which report being read

28. June 1861 Confirmed *Visi* and ordered to be opened.

11. Oct. 1861 Confirmed absolutely
By the Court

Order to open a Private Road leading from E. Weatlands house to lot of Francis Flicks in Carroll Township in Cambria County, Pa.

at a Court of Quarter Sessions of the Peace held at Ebensburg on the 5 day of April A.D. 1860 before the Judges of said Court. Upon the petition of divers inhabitants of Carroll township and parts adjacent in said County, setting forth, that a Road has lately been laid out by order of this Court from E. Weatlands house to lot of Francis Flicks on the Ebensburg and Susquehanna Plank Road in Carroll township, as follows, to wit: Commencing at the House of said Elizabeth Weatland and thence north two degrees east two hundred and eighty four perches to the lot of the said Francis Flicks, which road if confirmed by the Court will be very injurious to the petitioners, and burdensome to the inhabitants of the township through which the same runs, therefore praying the Court to appoint proper persons to review the same road and parts adjacent and make report according to law. Whereupon the Court upon due consideration had of the premises do order and appoint Henry Scanlan, John Campbell Sr. Jacob Cost, Miriam Fritz, William Weatland and Charles Kean, who do report, that after first being all sworn according to law, they reviewed the road lately laid out from the house of E. Weatland to lot of Francis Flicks in Carroll Township bearing north two degrees east two hundred and eighty four perches, and in their opinion there is no occasion for such a road and from the damage done to private property by said Road, and in place thereof, they have viewed and marked the following, viz: Beginning at a Post on the Ebensburg and Susquehanna Plank Road near lot of Francis Flicks thence by an old Township Road vacated south four and a half degrees west eighty five perches to a post, thence by same Road south one and a half degrees west one hundred and ninety perches to Hemlocks Stump near Elizabeth Weatlands house, and in

consequence of nearness to the Plank Road and
running nearly parallel with the same, do Report
the same as a Private Road 49 1/2

7 July 1840 Confirmed visi & ordered
to be opened &c.

11. Oct. 1841 Confirmed absolutely
By the Court

Order to Vacate a Public Road in Jackson Township
Columbia County leading from Eliza Furnace to intersect the
Stone Pike at or near the Cabin known as Hannah Browns
known as Hannah Browns
Columbia County Pa. At a Court of General
Quarter Sessions of the Peace, held at
Ebensburg in and for said County
on the eleventh day of January
A.D. 1841 before the Honorable
Judges of the same Court.

Upon the petition of divers inhabitants of Jackson Township
in said County, Representing: That a Road has long since
been laid out from Eliza Furnace to intersect the Stone
Pike at or near the Cabin known as Hannah Browns
in said township, which the petitioners conceive is now
become useless inconvenient and burdensome, and
therefore praying the Court that the said Road may
be vacated agreeably to the Act of Assembly in such
case made and provided &c.

The Court upon due consideration of the premises
do order and appoint Simon Deunnie, Samuel Goughnour
Joseph Barket, Philip Rager, Henry Goughnour and David
Rager, who do report: that having all been first severally
shown or apprised, they viewed the said Road, and
that they are of opinion that the same has become
useless, inconvenient and burdensome, and ought therefore
to be vacated.

11. Oct. 1841 Confirmed visi 4. July 1842 Confirmed
absolutely By the Court.

Order to Vacate a
Public Road in Jackson Township, leading from
Charles Dillows to John Singers. -

Carolina County Jo:
At a Court of
Quarters Sessions of the Peace
held at Ebensburg in and for
said County on the 11th January

A.D. 1861 Before the Honorable Judges of the same Court.
Upon the petition of divers inhabitants of Jackson Township
in said County, Representing, that a Road has long since
been laid out from "Charles Dillows to John Singers"
which is now become inconvenient useless and burdensome to
the inhabitants of said township, and therefore praying the
Court, that the said Road may be vacated agreeably
agreeably to the Act of the General Assembly &c.

The Court, upon due consideration had of the premises
do order and appoint Simon Dummrie, Samuel Goughnour,
Joseph Buckel, Philip Rager, Henry Goughnour and
David Rager, who do Report "that having all been
first severally sworn or affirmed, they viewed the
said road, and that they are of opinion, that the
same has become useless, inconvenient and burdensome
and ought therefore to be vacated as a township road,
but for the convenience of a few citizens it should
be a private road.

11th Oct. 1861 - Confirmed nisi
4th Jan. 1862 Confirmed absolutely
By the Court

Order to Vacate a
Public Road, leading from
the Old State Road at
or near the Road leading
to Eliza Furnace, to intersect
the Road leading from Thomas
E. Thomas' Coal Bank to
the Old State Road

Cambria County Pa.
Feb 3 Act a Court
of General Quarter Sessions
of the Peace, held at Etensburg
in and for said County, on
the Eleventh day of January
A. D. 1861 Before the Honorable
the Judges of the same Court.

Upon the petition of divers
inhabitants of Jackson Township in said County;
"Representing that a Road has long since been laid
out from "The Old State Road at or near the Road
leading to Eliza Furnace, to intersect the Road leading
from Thomas E. Thomas' Coal Bank to the Old State Road"
which is now become useless, inconvenient and burdensome
to the inhabitants of said township, and therefore praying
the Court that the said Road may be vacated
agreeably to the act of the General Assembly &c.

The Court upon due consideration had of the premises
do order and appoint Simon Sumner, Samuel Goughman,
Joseph Burtch, Philip Rager, Henry Goughman and David
Rager, who do Report, "that having all been first
severally sworn or affirmed, they viewed the said road,
and that they are of opinion, that the same has become
useless, inconvenient and burdensome, and ought therefore
to be vacated"

11th Oct. 1861 Confirmed visi
4th Jan. 1862 Confirmed absolutely
by the Court

Order to Vacate a
Public Road, from
opposite the Jefferson House
in the Borough of Wilmore
to the Washington township
line near the House of
Thomas Bennett

Columbia County, N.Y.

1861. At a Court of
General Quarter Sessions of the
Peace held at Edinburg, in and
for said County, on Friday the
fifth day of April A.D. 1861.
Before the Honorable the Judges
of the same Court. Upon the

petition of divers inhabitants of Wilmore and the township
of Summershill in said County, Representing, that a
Public Road or Highway was laid out by authority of law,
"beginning at a Post near the crossing of the A.P. Rail Road
in the center of the old Road opposite the Jefferson House,
and terminating on the old Road near the House of Thomas
Bennett," which road was confirmed at April Sessions 1852.
that said road has been but partly opened, and is not
travelled, and is useless, inconvenient and burdensome, and
therefore praying the Court to appoint view &c. that the
said road or such parts thereof as may be deemed useless,
inconvenient and burdensome, may be vacated according to the
Act of Assembly in such case made and provided.

The Court upon due consideration had of the premises do order and
appoint Thomas McConnell, Nicholas Single, Ephraim Green, John
Pringle, Patrick McConnell and John McGovern who do Report,
"that having been duly sworn according to law, they viewed the
said road, and find the same useless, inconvenient and
burdensome."

11th Oct. 1861 Confirmed visi
4th Jan'y 1862 Confirmed absolutely
By the Court

Order to vacate and supply
part of a Public Road leading
from the Indiana County line
near the mill of Richard
Williams to the farm of
Nicholas Snyder in Carroll
Township.

Carroll County, Pa.
(Seal) At a Court of
General Quarter Sessions
of the Peace held at Ettersburg
in and for said County on
the eleventh day of January
A. D. 1861 before the Honorable
the Judges of the same Court:

Upon the petition of divers inhabitants of the township
of Carroll in said County, Representing, that a Road
has long since been laid out from the Indiana County
line near the mill of — Williams to the farm of
Nicholas Snyder in said township, a portion of which
road petitioners conceive has become inconvenient, useless
and burthensome to the inhabitants of said township;
and therefore praying the Court that said Road may
be vacated and supplied agreeably to the Act of
Assembly in such case made and provided: The Court
upon due consideration had of the premises, do order,
and appoint Henry Scamlaw Esq. Henry Noble, Joseph
Griffith, John S. Luther, Simon Kirsch and Michael
Kirsch, who do report, "That after first being sworn
as directed, they did view said Road leading from
Nicholas Snyder's farm in Carroll Township to Richard
Williams near Indiana County; and vacate the
following on farm of John Reager" Beginning in said
Road north sixty four and a half degrees west
twenty four perches, thence north forty nine degrees
west forty perches, thence north seventy five degrees
west thirty two perches, north seventy eight degrees
west forty six perches, north seventy degrees west
thirty eight perches, north eighty seven degrees west
eleven perches, north forty five degrees west thirty two
perches, north fifty five degrees west forty perches,
north forty eight degrees west one hundred and
fifty

fifty eight perches, north ten degrees west fourteen perches, thence north eleven and one half degrees east twenty four perches, thence north eighty one degrees west twelve perches, which said portion of said Road they do vacate in consequence of several small hills and low swampy ground." And supply the same as follows: "Beginning at a Post in Road on farm of Evan Griffiths; thence south forty two degrees east forty eight perches Ash. South seventy one degrees east thirty perches, south fifty two degrees east forty four perches, south forty three degrees east ninety four perches, south fifty one degrees east forty six perches, south thirty five and a half degrees east forty two perches, south fifty five degrees east twenty four perches, south seventy eight degrees east sixty eight perches, north eighty six degrees east fourteen perches, south fifty five degrees east ninety two perches to Post on Old Road"

5th April 1861 Confirmed nisi & parts supplied
Ordered to be opened &c.

4th January 1862 Confirmed absolutely
By the Court

Order to assess damages & done to property holders in Millville Borough in consequence of the opening of Furnace Street in said Borough

Columbia County, Pa. At a Court of General Quarter Sessions of the Peace held at Ebensburg in and for said County on the 3^d day of June A.D. 1861 before the Honorable the Judges of

the same Court: Upon the petition of the Burgesses and Town Council of Millville Borough in said County, Representing: That the said Burgesses and Town Council have by Ordinance, duly enacted, ordained, established, and dedicated to Public Use, a Street to be called Furnace Street, and extending along the northerly side of the Pennsylvania Canal, from the Road leading from Johnston to the northern Pike, commonly called the Ebensburg Road, to the Township Road, leading from Johnston to Columbia Furnace, which said Street passes through the property of C. Hansen, James R. Davis, Thomas W. Michael, Wood, Morrill & Co., J. Parfit, Mrs. A. Rowley, and the Columbia Iron Company, and therefore praying the Court to appoint seven disinterested Freeholders of said Borough, to assess the damages to those injured, and also, to make assessments for contribution on all property benefitted by reason of the opening of said Street, as presented by the Act of Assembly in such case made and provided. The Court upon due consideration had of the premises, do order and appoint Robert Boyle, David Stitzman, George Kurtz, John Michael, David Thomas, George W. Stitzman and David Livingston, Commissioners, who do Report, that in obedience to said order, having been first duly sworn or affirmed according to law, they proceeded to view the property along and adjoining said Street, being the premises described to wit: The premises and property of C. Hansen, J.R. Davis, J.W. Michael, Wood Morrill & Co.

Morrill Esq. J. Parfit, Mrs. S. Rowley and the Cambria Iron Co. and having regard both to the advantages and disadvantages caused by the opening of said Street, or to be caused by the opening of the same, and they report that none of the properties mentioned and described have been or will be damaged or injured by the opening of said Furnace Street, and that some have been benefited and should be assessed for contribution

11th Oct. 1861

Approved
By the Court

Order to open a Public Road, from Grumling's mill along Sandy Run, to connect with the road running from Warshanger's Saw Mill to the Frankstown Road in Richland Township

Cambria County Pa.
Decy At a Court of General Quarter Sessions of the Peace, held at Ebensburg in and for said County on the 28th day of June A. D. 1861, before the Honorable Judges of the said Court.

Upon the petition of divers inhabitants of Richland Township in said County, representing, that they labor under great inconveniences for want of a road or highway to lead from Grumling's mill along the border of Sandy Run, to connect with the Road running from Warshanger's Saw Mill to the Frankstown Road, to meet with the above named road at the saw mill in Richland Township, and therefore praying the Court to appoint suitable persons to view and lay out the same according to law; The Court upon due consideration had of the premises do order and appoint William Nitch Jr. Jacob Grumling Sr. Jacob Steinman David Costlow, Henry Jaffer and Christian Ewing, who do Report, That after being duly sworn according to law, they have viewed, and laid out, and do return for Public Use the following road, to wit:

"Beginning at a post at a Public Road near
 Grumling's Mill, thence through said Grumling's land
 and up along Sandy Run South twenty seven degrees
 west forty one perches to a Beech, thence south fourteen
 degrees west four perches to Sandy Run, thence across
 same whole distance twenty six perches to a post, thence
 South eighty three degrees west seven perches to a
 Sugar, thence South twenty seven degrees west fifty
 perches to a Beech on Jacob Steinman's land, thence
 South forty five degrees west sixty seven perches to a
 Spruce, thence through David Costlow's land, South seventy
 five degrees west fifty four perches to a post, thence
 South sixty three degrees west ten perches to a Beech,
 thence north seventy eight degrees west twenty perches
 to a post, thence South eighty two degrees west forty
 two perches to a Spruce, thence South sixty five degrees
 west fifteen perches to a Spruce, thence South fifty
 degrees west thirty six perches to a small Spruce,
 on Adam Fulmer's land, thence South seven degrees
 west twelve perches to a Beech, thence South forty five degrees
 west thirteen perches across Sandy Run, whole distance twenty three
 perches to a Beech at foot of hill, and on Jac. Steinman's land, thence due
 South fourteen perches to an ash, thence South twenty five degrees east
 five perches to Red Oak, thence South thirteen deg. east, ten perches to a Birch,
 thence South seven deg. east eight perches to a Birch, thence South twenty
 five degrees west, sixteen perches to a Maple, thence South five degrees
 west seven perches to a Spruce, South thirty nine deg. west ten perches
 to Beech, thence South nine deg. west twelve perches to an ash,
 thence South twenty one deg. west twelve perches to a W.P. on Jac.
 Kirby's land, South seven deg. east twenty eight perches to a
 Spruce on top of hill, thence South forty one deg. west sixty six perches
 to a Birch, thence South eighty four deg. west eight perches to a
 poplar, thence South sixty deg. west twelve perches to a Walnut near
 a large Spring, thence South ten deg. east eighty eight perches to a
 post on Public Road near Harshberger's Saw Mill"

11th Oct. 1861 Confirmed nisi & ordered to be opened do. 4th Feby. 1862

Confirmed absolutely by the Court.

Order to open a Public
Road, to lead from a point
on the Indiana Road at or
near Peter Wible's, to intersect
the Plank road, between the
lines of Widow Huffer and
William Day on the Ebensburg
Susquehanna Plank Road

Columbia County Pa.
At a Court of
Quarter Sessions of the Peace
held at Ebensburg in and for
said County, on Thursday
the 11th day of October A.D.
1860 before the Honorable
George Taylor, President
and Geo. W. Early and Richard

Jones J. Associate Judges of the same Court. The petition
of divers inhabitants of Carroll township being presented,
representing; That they labour under great inconvenience
for want of a Public Road, to lead from a Point on the
Indiana Road at or near Peter Wible's, to intersect the
Plank Road between the lines of Widow Huffer and
William Day on the Ebensburg and Susquehanna Plank
Road, and therefore praying the Court to appoint suitable
persons to view the same according to law. The Court
upon due consideration had of the premises do order
and appoint Robert McCauley, John S. Luther, Jacob Luther,
Jacob Zorn, Philip Hoover and Henry Scanlan Esq. who
do Report: That after first being sworn according to
law, they did view, mark and lay out the following
for a Public Road or Highway; Beginning at Point
on the farm of Peter Wible on the Luther and
Indiana County Road in Carroll Township, thence
south twenty three degrees west twenty eight perches,
thence south twenty nine degrees west thirty
one perches, thence south fourteen degrees west
twenty perches, thence south thirty six degrees
west twenty perches, thence south fifty one and
a half degrees west forty perches, thence south
four degrees west nine perches, thence south
one degree east fifty perches, thence south thirty
eight east twenty four perches, thence south

thirty one degrees west fourteen perches, thence
 south ten degrees west sixteen perches, thence
 south five degrees east twenty six perches, thence
 south fourteen degrees west thirty eight perches,
 thence south eighteen perches, thence south twenty
 eight degrees east sixteen perches, thence south
 thirty nine degrees east eighty two perches,
 thence south sixty degrees east sixteen perches,
 thence south eighty eight degrees east at sixty
 perches to Plank Road leading from Ebensburg
 to "Carrolltown"

- 11th Jan'y. 1861 Read & Confirmed visi &
 Ordered to be opened &c.
- 5th April 1861 referred back to same Viewers
 to correct Report by noting improvements &c.
- 28th June 1861 Continued
- 4th Jan'y. 1862 Confirmed absolutely
 By the Court,

Order to open a Public Road from a point near
 John C. Eckwrode's on the road leading from Sorotto to
 Carrolltown in Allegheny townsh. to intersect the Ebensburg and
 Cherry tree road near John Elig's in Carroll township
 Cambria County Pa:
 At a Court of General Quarter Sessions of the Peace held at Ebensburg in
 and for said County, on the 28th day of June A.D. 1861, before
 the Honorable Judges of the same Court. Upon the petition
 of divers inhabitants of the townships of Carroll and Allegheny in said County
 representing, that they labor under great inconvenience for
 want of a road or highway to lead from the Sorotto and
 Carrolltown Road in Allegheny township near John C. Eckwrode's
 to intersect the Ebensburg and Cherry tree road at a point
 near John Elig's and therefore praying the Court to
 appoint suitable persons to view and lay out the same

according to law. The Court upon due consideration had of the premises, do order and appoint Henry Scanlan, Augustus Fambrough, Martin J. Eckwode, Jacob Zorn, John Bennett and Henry Cole; who do Report, that after first being duly sworn according to law, they did view, mark and lay out the following for a Public Road, "Beginning at a point on Ebersburg and Hartelooping place road at farm of John Elick in Carroll township, thence 'south eighty eight degrees east one hundred and sixty two perches,² south eighty five and one half degrees east twelve perches,³ north thirty nine degrees east eleven perches⁴ north twenty six degrees east fifteen perches,⁵ south fifty degrees east thirty three perches,⁶ south eighty eight degrees east seventy eight perches⁷ south thirty five degrees east twenty five perches,⁸ north eighty eight degrees east sixty six perches,⁹ south eighty one and a half degrees east sixteen perches¹⁰ south fifty five degrees east twenty four perches,¹¹ east forty eight perches,¹² north fifty six degrees east six perches¹³ north two degrees east twenty four perches,¹⁴ north forty four degrees east seven perches,¹⁵ north eighty eight degrees east thirty four perches,¹⁶ south eighty seven degrees east nine perches¹⁷ north seventy eight degrees east seven perches,¹⁸ north fifty three degrees east sixteen perches,¹⁹ south eighty five degrees east eight perches²⁰ south fifty three degrees east forty perches,¹ south forty nine and a half degrees east twenty four perches,² east nine perches³ north eighty, eight degrees east twenty perches⁴ north eighty four degrees east eighteen perches to a point on the road leading from Lovetts to Carroll town on farm of John C. Eckwode in Allegheny Township"

11th Oct. 1861 Confirmed *visi* and ordered to be opened &c.

4th Jan'y. 1862 Confirmed absolutely
By the Court

Order to open a Public Road
 to lead from Dysart & Earhart
 Saw Mill in Clearfield township
 to the line between the Counties
 of Blair and Cambria, opposite
 Wapsononock

Cambria County Jo:
 In a Court of
 Quarter Sessions of the Peace
 hold at Ebensburg, in and for
 said County, on the 28th day
 of June A.D. 1861 before the
 Honorable Judges of the same

Court. Upon the petition of divers inhabitants of Clearfield township, being presented, setting forth, that they labour under great inconvenience for want of a road or highway to lead from the saw mill of Dysart & Earhart in Clearfield township, to the County line between Cambria and Blair Counties opposite Wapsononock and therefore praying the Court to appoint suitable persons to view and lay out the same according to law. The Court upon due consideration had of the premises do order and appoint J. A. Shormaker Esq., Frederick Giegling, John Witt, John Earhart, John Weatland, and Peter Adams, who do report, that having been duly sworn according to law, they viewed, laid out, and do return for Public Use, the following road: "Beginning at a post at Dysart and Earhart's mill, thence south forty two and a half degrees east forty perches to a post, thence through Weatland's land, south eighty six degrees east ten perches to a Hem^l, thence north eighty seven and a half degrees east twenty two perches to a Dead Pine, thence south eighty five degrees east twenty two perches to a post, thence south sixty two and a half degrees east seven teen perches to a Maple, thence south seventy one degree east sixteen perches to a Chest, thence south sixty eight and a half degrees east eight perches to a Hem^l, thence south seventy three degrees east twenty perches to an Oak, thence through land of Murray Hoffman Jr. south seventy one and a half degrees east twelve perches to a Hem^l, thence south sixty eight degrees east fifty six perches to an Oak, thence south sixty five degrees east fourteen perches to a Dead Oak, thence south sixty six degrees

East

Order to vacate and supply part of the road leading from St. Augustine to Ashland Furnace in Clearfield Township Cambria County Pa. At a Court of General Quarter Sessions of the Peace held at Ebensburg in and for said County on the 11th day of October A.D. 1861 before the Honorable Judges of the same Court. Upon the petition of divers inhabitants of the township of Clearfield in the said County, representing that a Road has long since been laid out from St. Augustine to Ashland Furnace, a part of which said road, to wit: beginning at St. Augustine, thence to the place where the said road is crossed by the road from Popl^r Mills at or near the fields of Stanislaus Wharton which road the said petitioners conceive is now become useless, inconvenient and burdensome to the inhabitants thereabouts; therefore praying the Court that the said road may be vacated, and the parts so vacated supplied, according to the Act of General Assembly in such case made and provided. The Court upon due consideration had of the premises, do order and appoint Henry Scanlon Esq. Michael F. Wagner, Richard Elder, David Drexler, Thomas Wilt and Michael Garrido; five of whom do certify that after first being sworn according to law, they viewed the said road and vacated the following portions of said road, viz: Beginning at a point on farm of Stanislaus Wharton, at a point where the road from Popl^r Mills crosses the road from Saint Augustine to Ashland Furnace, thence ¹ north seventy eight degrees west thirteen perches, thence ² north four degrees west one hundred and four perches, ³ thence north forty nine degrees west twenty two perches, ⁴ north forty one degrees west eighteen perches, ⁵ north twelve and one half degrees east seventeen perches to a point in old Road, from here we go to a point in same road near Saw Mill of John Adams in Clearfield Township, thence ⁶ south sixty seven degrees west twenty one perches, ⁷ north forty one degrees west seventy four perches, ⁸ north seventeen degrees west thirty six perches

to a point on road leading from Chest Springs to Saint Augustine." and supply the same, Beginning at point on the road leading from Chest Springs to Saint Augustine near residence of William Ryan Sen. 1. thence south forty four and a half degrees east forty six perches, 2. thence south thirty four degrees east fourteen perches, 3. south seventy four and one half degrees east thirty one perches, 4. south fifteen degrees east twenty eight perches, 5. south thirty five degrees east five perches to a point in old road near John Adams' Saw Mill, from here we go to a point on said road marked and numbered 5. thence 6. south twenty seven degrees west twenty four perches, 7. south fifty four and a half degrees east forty eight perches, 8. south forty two and a half degrees east eight perches, 9. south three degrees east sixteen perches, 10. south three degrees west twenty three perches, 11. south one degree east thirty six perches, 12. south thirty four degrees east thirty two perches to a point on road leading from Pop's Mills to Chest Springs."

4th Jan'y 1862 read and confirmed nisi and party supplied ordered to be opened &c.

4th April 1862 Confirmed absolutely
By the Court

Order to vacate and supply part of the public road leading from Ashland Furnace to Altoma

Cambria County Pa. Seal At a Court of General Quarter Sessions of the Peace held at Ebensburg in and for said County, on the eleventh day of October A. D. 1861 before

the Honorable the Judges of the same Court. Upon the petition of divers inhabitants of the townships of Alleghany and Clearfield in the said County, representing, That a road has long since been laid out from Ashland Furnace to Altoma, a part of which road, to wit: "Beginning at Ashland Furnace thence to the place where the said road is crossed by the County line, near what is called the Buckhorn Tavern" which road said petitioners conceive is now become useless, inconvenient and burdensome to the inhabitants thereabouts; and therefore praying the Court that the said road may be vacated, and the parts so vacated supplied according to the act of Assembly in such case made and provided.

The Court upon due consideration had of the premises do order and appoint Henry Seawall Esq. James Weatland Richard Elder, David Frelar, Thomas Witt and Michael Bismile, five of whom do report, that they viewed said road, and do supply the following parts of said road, "Beginning at a point on the road leading from Ashland to Buck Horn near Plain Cambria County line, near residence of Joseph A. Conrad, 1 south sixty seven degrees east sixty two perches, 2 north seventy degrees east eleven perches, 3 south eighty seven and one half degrees east twenty six perches, 4 south seventy seven and one half degrees east nineteen perches to a point where the road from Ashland to Saint Augustine begins, from here we go to the residence of John Frelar in Clearfield Township, 5 thence south fifty degrees east sixty eight perches, thence 6 south sixty four and one half degrees east, twenty five perches, 7 thence south seventy four degrees east forty perches, 8 south eighty seven

seven

seven and one half degrees east twenty four perches,
 9. South seventy seven and one half degrees east twenty
 eight perches, 10. South eighty degrees east twenty six perches,
 1. South seventy five degrees east fifty two perches 2. North
 seventy degrees east fourteen perches to a point in old road,
 from here we go to the S. E. of school house on said road on land
 of Lawrence Casiday, 3. thence south fifty four degrees east fourteen
 perches, 4. South eighty one and half degrees east ten perches, 5.
 south eighty two and one half degrees east fifty eight perches
 to a point in old road near residence of John Casiday; from
 here we go to where the road from Pops' Mills to Gallitzin crosses,
 6. thence north eighty seven degrees east forty four perches, 7. South
 seventy five degrees east thirty four perches, 8. South sixty eight
 degrees east nineteen perches, 9. South forty seven degrees east
 ten perches, 20. South twenty two degrees east thirty four perches
 to a point in old road near Whetstone Spring on farm of
 of Valentine Fogle. And do vacate the following parts of said
 road "Beginning at Whetstone Spring on farm of Valentine
 Fogle, thence by said old road, 1. north thirty degrees west twenty eight perches,
 2. north seventy three degrees west one hundred perches to a point on said
 road where the road from Pops' Mills to Gallitzin crosses, 3.
 Beginning again on old road near house of John Casiday, north
 seventy nine degrees west at eighty two perches to a point in
 old road S. E. of school house on farm of Michael Nagle. From
 here we go to a point on farm of Michael Nagle S. E. of his residence
 4. north sixty eight degrees west ninety perches, 5. north eighty five degrees
 west sixty perches, 6. north seventy four degrees west one hundred and
 twenty eight perches to a point in old road near John Treklar's residence,
 from here we mouth of road leading from Saint Augustine to
 Oakland 7. north fifty eight degrees west fifteen perches 8. north
 eighty one degrees west one hundred perches to a point in old
 road near residence of Joseph A. Conrad."

4th Jan'y 1862 read & confirmed nisi & parts supplied
 ordered to be opened

4th April 1862 Confirmed absolutely
 By the Court

Order to open a Public Road
from the road leading from
Loretto to Carrolltown, on the farm
of Jacob Gost, to intersect the
public road from Shettig's saw
mill to John Coles' School House
on farm of A. Shettig in Carroll
Township.

Cambria County Pa.
At a Court of
General Quarter Sessions of the
Peace held at Ebensburg, in
and for said County, on the
eleventh day of October A.D.
1861, before the Honorable
the Judges of the same Court
Upon the petition of divers

inhabitants of said County, representing, that they labour
under great inconvenience for want of a road "leading
from the road leading from Loretto to Carrolltown on the
farm of Jacob Gost in Carroll township, and by the nearest
and best route to intersect the public road leading from
Shettig's saw mill to John Coles' School House, on farm of
A. Shettig in said township," and praying the Court to
appoint proper persons to view and lay out the same accord-
to law. Whereupon the Co. upon due consideration had
of the premises, do order and appoint Henry Scanlan Exp.
Levi Suther, Joseph Cole, Michael Kersch, James Kane,
and Augustine Gost, five of whom do report, that after
first being sworn according to law, they did view, mark
and lay out the following for a Public Road or Highway
viz: "Beginning at a Post on Township Road leading
from Shettig's saw mill to John Coles' School House
on farm of Philip Schettig, thence north thirty six and
one half degrees west sixty perches, thence north fifty
seven and one half degrees west fourteen perches, thence
north forty three degrees west fifty four perches, thence
north thirty degrees west thirty two perches, thence north
thirty nine degrees west eighteen perches, thence north
eighty eight degrees west ninety eight perches, thence
north eighty degrees west fifty perches, thence south
seventy five degrees west eight perches thence north
eighty three degrees west twelve perches, thence south
eighty eight degrees west forty nine perches thence
north

North eighty eight degrees west sixty six perches to a point on the road leading from Lovette to Carrolltown on farm of Jacob Gost, all in Carroll Township.

4th Jan'y, 1862 read & confirmed visu and ordered to be opened &c.

4th April 1862 Confirmed absolutely
By the Court

Order to open a Public Road, from John W. Duncan's Saw Mill, to the Clay Pike at or near Captain Wilson's house in Blacklick Township

Columbia County Pa.

At a Court of General Quarter Sessions of the Peace, held at Chambersburg in and for said County on the seventh day of July

A.D. 1860 before the Honorable Judges of the same Court, Upon the petition of sundry citizens of Blacklick Township in the said County, setting forth, that they labor under great inconvenience for want of a road to lead from John W. Duncan's Mills, known by the name of the "Red Mill" to the Clay Pike, to intersect the road from Orner's Mill at or near Captain Wilson's and praying the Court to appoint proper persons to view and lay out the said road; Whereupon the Court upon due consideration had of the premises do order and appoint Jas. C. Stovall Esq. Abraham Makin Samuel Brallier, Joseph Wierds Emanuel Brallier and John Ferguson, five of whom do report, that after being duly sworn and affirmed proceeded to lay out the following road, and return the same as a Public Road to wit: Beginning at a post at John W. Duncan's Mill, thence North fifty two degrees east 20 ps. to a post, thence North forty degrees east eight perches to a Horn^d. Stump, thence North six degrees east thirty perches to a post, thence North, thirty two degrees

east thirty one perches to a Stone, thence south seventy
five degrees west fourteen perches, thence south 75 degrees
west four perches, thence north twenty degrees west
seven perches, thence north five degrees west eighteen perches
to a Stone, thence north eleven degrees east thirty one
perches to a Stone, thence north fifty four degrees east
one hundred and twenty six perches to a Hem.
thence north thirty nine degrees east fifty four
perches to a post, thence north thirty degrees east
fourteen perches to a Pine Stump, thence north six
degrees east eighty seven perches to a Hem.
thence north twenty three degrees sixteen perches to a Hem.
Stump on Pike near Captain Wilson's "

5th April 1861 Confirmed nisi & ordered
to be opened &c.

4th April 1862 Confirmed absolutely
By the Court

End of No. 2.