



Frederick J. Brown

PROFESSIONAL LAND SURVEYOR

388 Locust Street
P.O. Box 296
SIDMAN, PENNSYLVANIA 15955

Phone (814) 487-5781


RAILROAD STREET, DUNLO, ADAMS TWP. Description for road dedication

Beginning at a point which is located on the east side of the right-of-way of Pitcairn Avenue, said point having NAD 83 PA Grid coordinates of N 351367.33 and E 1696955.75; thence along the east side of Pitcairn Avenue North $34^{\circ} 15'$ East 16.78 feet to a point; thence along the north side of Railroad Street the three following courses and distances:

- (1) South $45^{\circ} 16' 00''$ East 79.33 feet to a point;
- (2) South $51^{\circ} 47' 30''$ East 64.67 feet to a point;
- (3) South $55^{\circ} 45' 15''$ East 393.64 feet to a point;

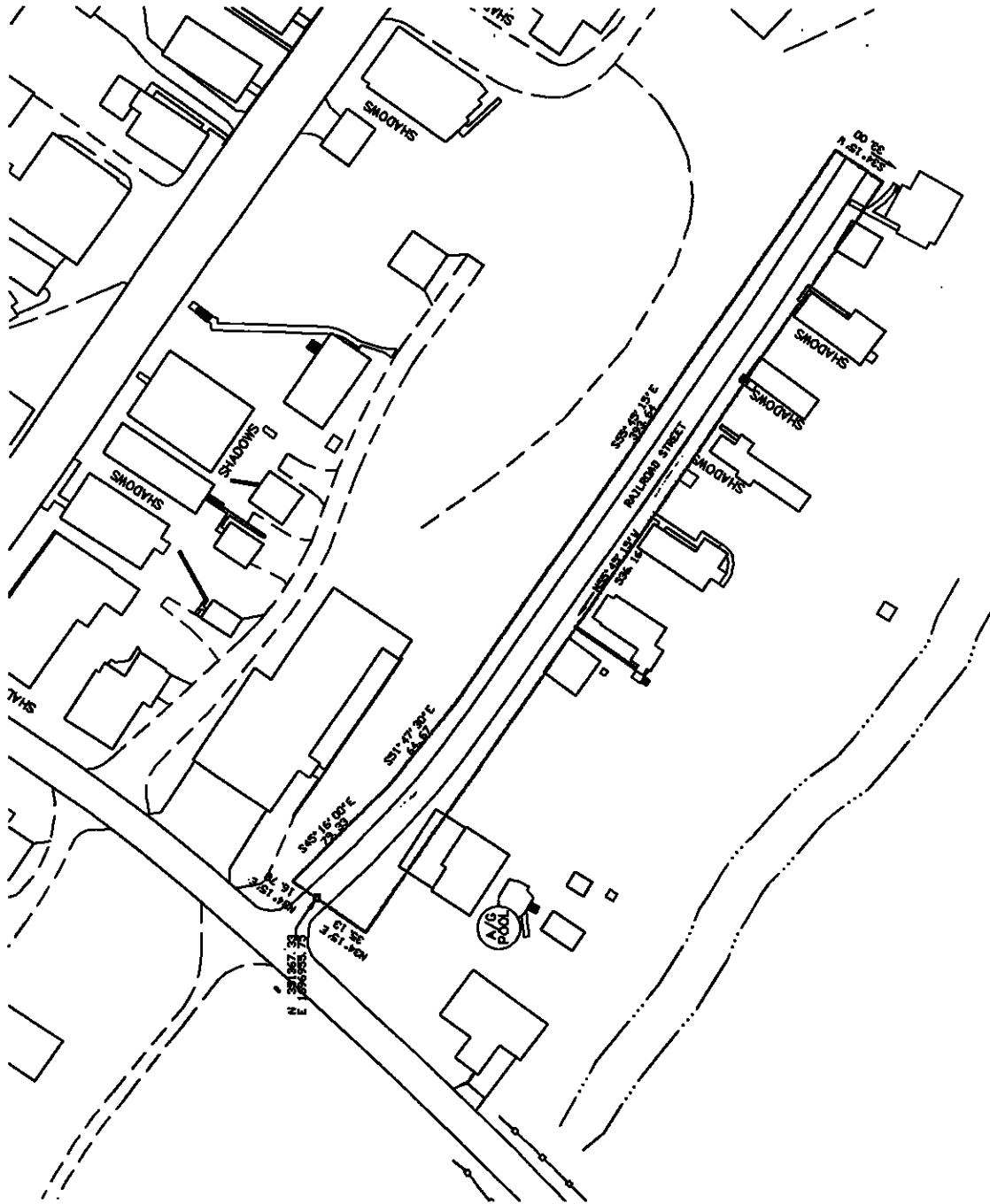
thence along the east side of Railroad Street South $34^{\circ} 15'$ West 33.00 feet to a point; thence along lots in the Plan of Dunlo North $55^{\circ} 45' 15''$ West 536.16 feet to a point; thence along the east side of Pitcairn Avenue North $34^{\circ} 15'$ East 35.13 feet to a point, the place of beginning.

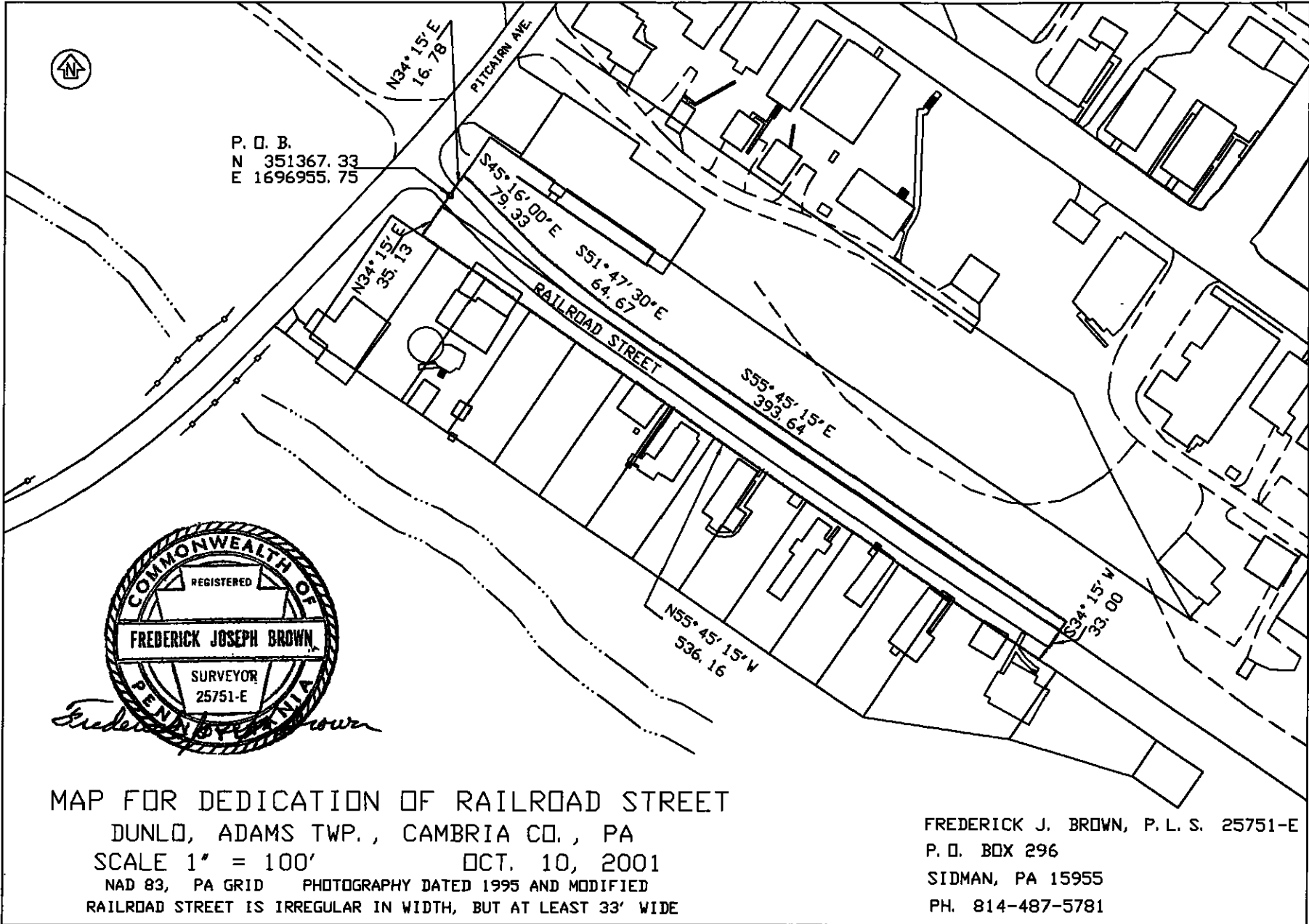
Railroad Avenue is irregular in width, but at least 33 feet wide.



Frederick J. Brown

Dun 10





Road Docket # 05-01



Frederick J. Brown

PROFESSIONAL LAND SURVEYOR

388 Locust Street
P.O. Box 296
SIDMAN, PENNSYLVANIA 15955

Phone (814) 487-5781

CHEVY LANE, RUTHFORD, ADAMS TWP. Centerline Description for dedication


Beginning at a point which is located on the south side of the right-of-way of S.R. 869, said point having NAD 83 PA Grid coordinates of N 360480.20 and E 1696677.53; thence from said point of beginning South 27° 53' West 94.49 feet to a point; thence the four following courses and distances:

- (1) South 70° 03' East 59.96 feet to a point;
- (2) South 65° 16' East 118.94 feet to a point;
- (3) South 71° 40' East 164.13 feet to a point;
- (4) South 74° 50' East 75.86 feet to an end point having coordinates of N 360255.02 and E 1697026.74.

ALSO, beginning at a point being the end of the first course in the above description; thence from said point the three following courses and distances:

- (1) North 70° 03' West 36.84 feet to a point;
- (2) North 73° 18' West 107.83 Feet to a point;
- (3) North 67° 26' West 51.69 feet to an end point having coordinates of N 360460.10 and E 1696447.71.

Chevy Lane is 33 feet wide, 16.5 feet on either side of the above described centerline.

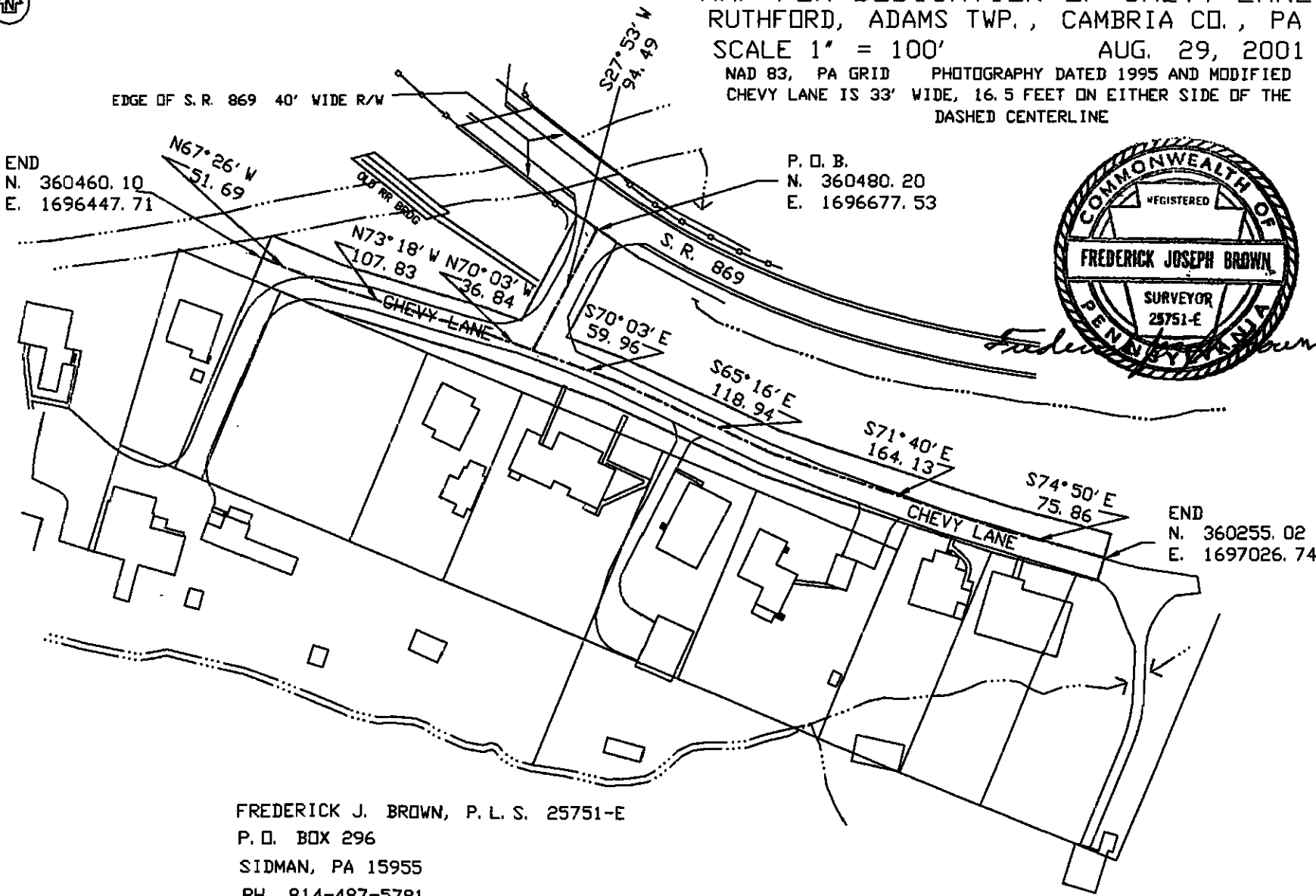



Frederick Joseph Brown

Road Docket # 05-01



MAP FOR DEDICATION OF CHEVY LANE
 RUTHFORD, ADAMS TWP., CAMBRIA CO., PA
 SCALE 1" = 100'
 AUG. 29, 2001
 NAD 83, PA GRID PHOTOGRAPHY DATED 1995 AND MODIFIED
 CHEVY LANE IS 33' WIDE, 16.5 FEET ON EITHER SIDE OF THE
 DASHED CENTERLINE

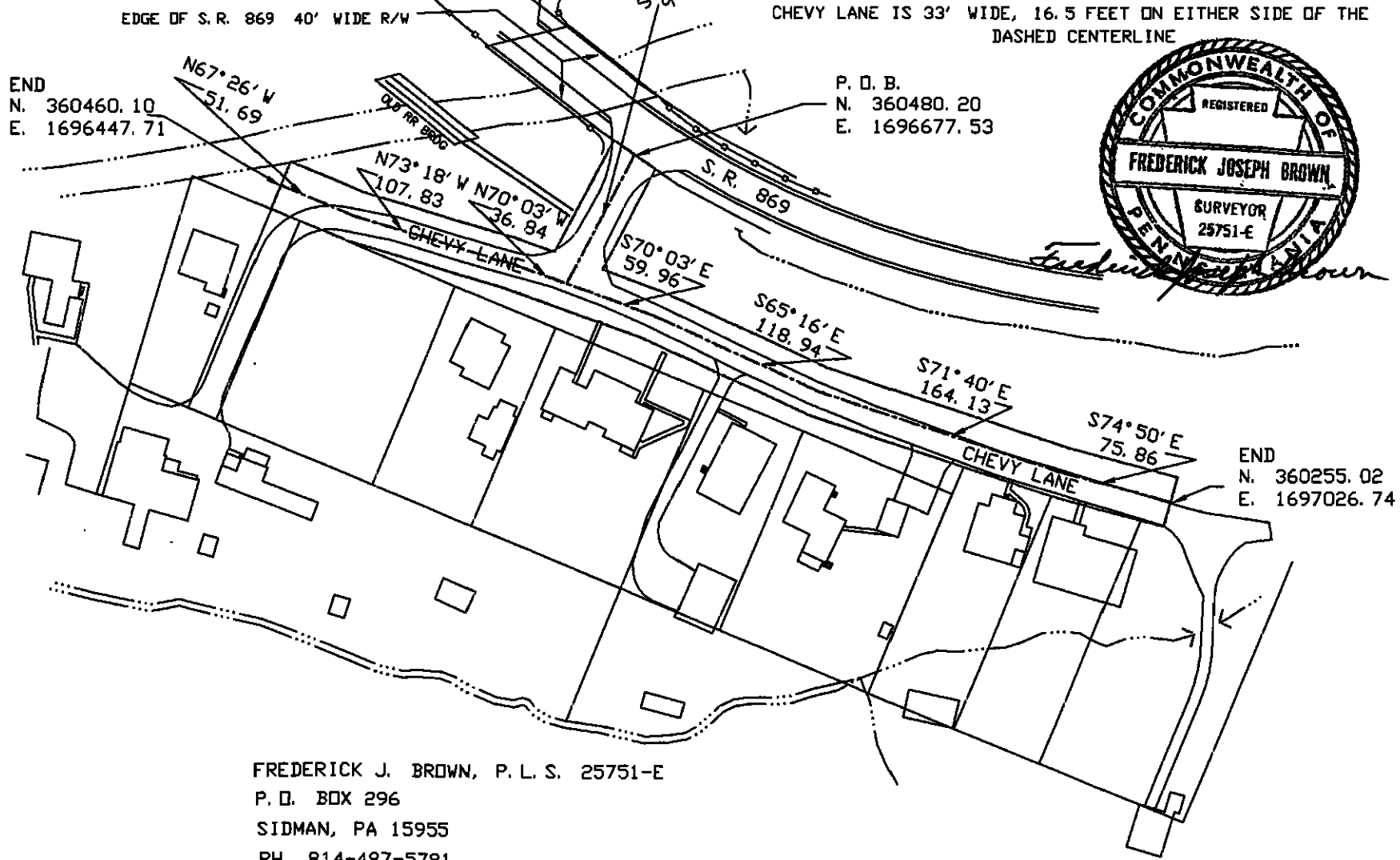



FREDERICK J. BROWN, P. L. S. 25751-E
 P. O. BOX 296
 SIDMAN, PA 15955
 PH. 814-487-5781

Road Docket #05-01



MAP FOR DEDICATION OF CHEVY LANE
 RUTHFORD, ADAMS TWP., CAMBRIA CO., PA
 SCALE 1" = 100'
 AUG. 29, 2001
 NAD 83, PA GRID PHOTOGRAPHY DATED 1995 AND MODIFIED
 CHEVY LANE IS 33' WIDE, 16.5 FEET ON EITHER SIDE OF THE
 DASHED CENTERLINE



FREDERICK J. BROWN, P. L. S. 25751-E
 P. O. BOX 296
 SIDMAN, PA 15955
 PH. 814-487-5781

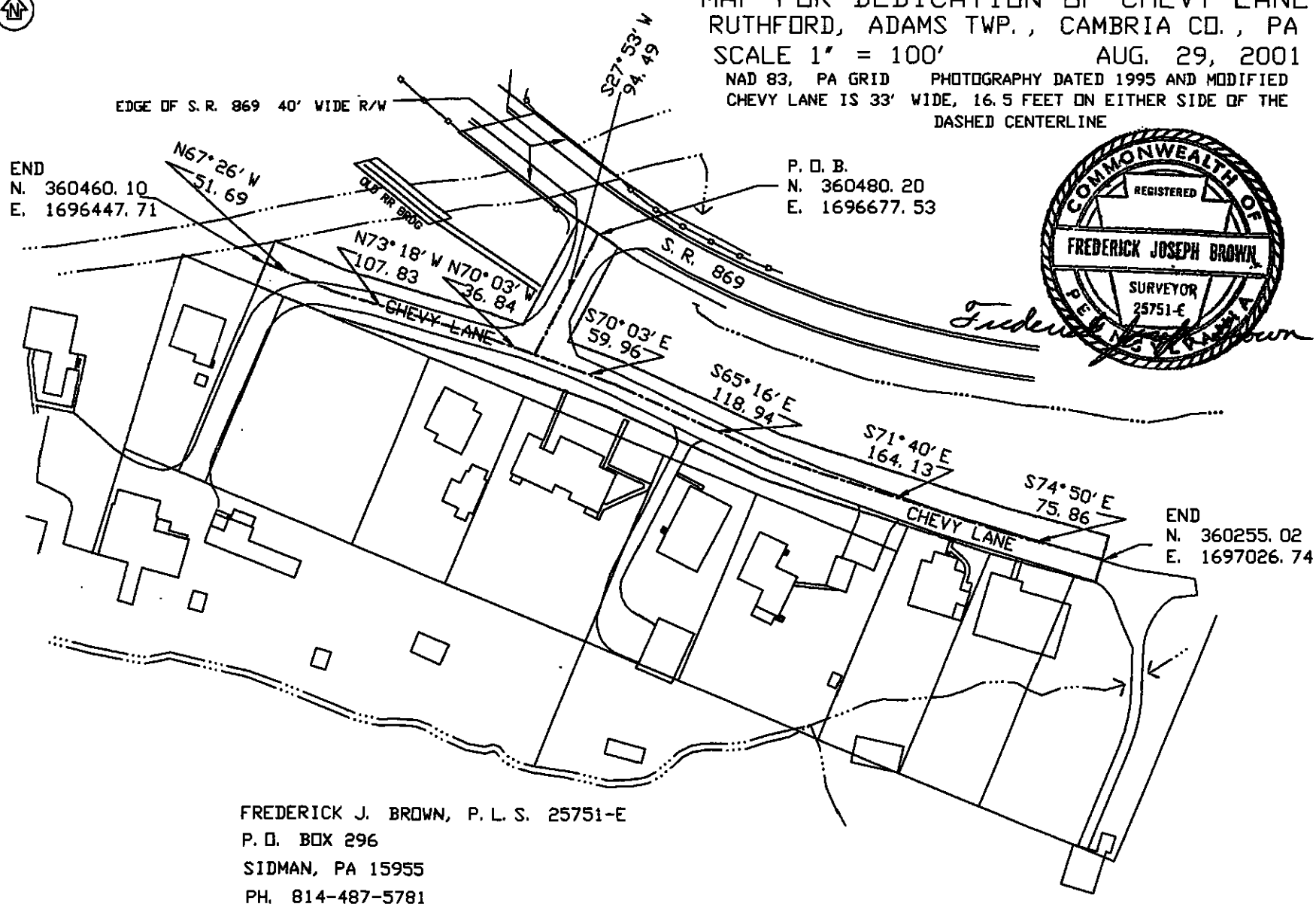

Road Docket #05-01



MAP FOR DEDICATION OF CHEVY LANE
RUTHFORD, ADAMS TWP., CAMBRIA CO., PA
SCALE 1" = 100'
AUG. 29, 2001
NAD 83, PA GRID PHOTOGRAPHY DATED 1995 AND MODIFIED
CHEVY LANE IS 33' WIDE, 16.5 FEET ON EITHER SIDE OF THE
DASHED CENTERLINE

END
N. 360460.10
E. 1696447.71

P. O. B.
N. 360480.20
E. 1696677.53



FREDERICK J. BROWN, P. L. S. 25751-E
P. O. BOX 296
SIDMAN, PA 15955
PH. 814-487-5781

END
N. 360255.02
E. 1697026.74



Frederick J. Brown

PROFESSIONAL LAND SURVEYOR


388 Locust Street
P.O. Box 296
SIDMAN, PENNSYLVANIA 15955

Phone (814) 487-5781

MARKET STREET, ST. MICHAEL, ADAMS TWP. Centerline description for dedication

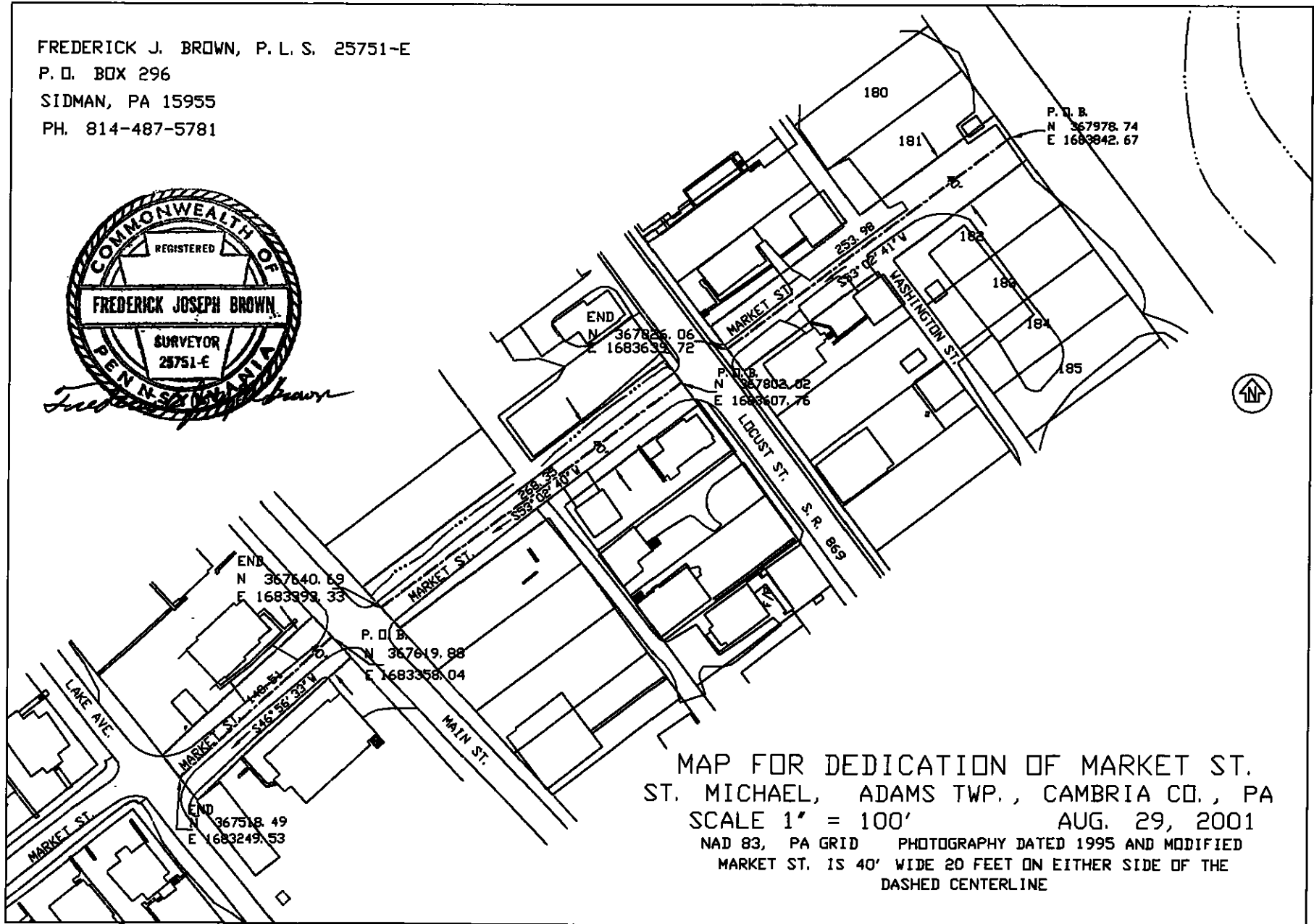

- #1 Beginning at a point which is located on the west side of the right-of-way of an unnamed street, said point having NAD 83 PA Grid coordinates of N 367978.74 and E 1683842.67; thence from said point of beginning South $53^{\circ} 02' 41''$ West 253.98 feet to an end point on the east side of the right-of-way of Locust Street having coordinates of N 367826.06 and E 1683639.72.
- #2 Beginning at a point which is located on the west side of the right-of-way of Locust Street, said point having NAD 83 PA Grid coordinates of N 367802.06 and E 1683607.76; thence from said point of beginning South $53^{\circ} 02' 40''$ West 268.35 feet to an end point on the east side of the right-of-way of Main Street having coordinates of N 367640.69 and E 1693393.33.
- #3 Beginning at a point which is located on the west side of the right-of-way of Main Street, said point having NAD 83 PA Grid coordinates of N 367619.88 and E 1683358.04; thence from said point of beginning South $46^{\circ} 56' 33''$ West 140.51 feet to an end point on the east side of the right-of-way of Lake Avenue having coordinates of N 367518.49 and E 1683249.53.

Market Street is 40 feet wide, 20 feet on either side of the above described centerline.



Road Docket # 05-01

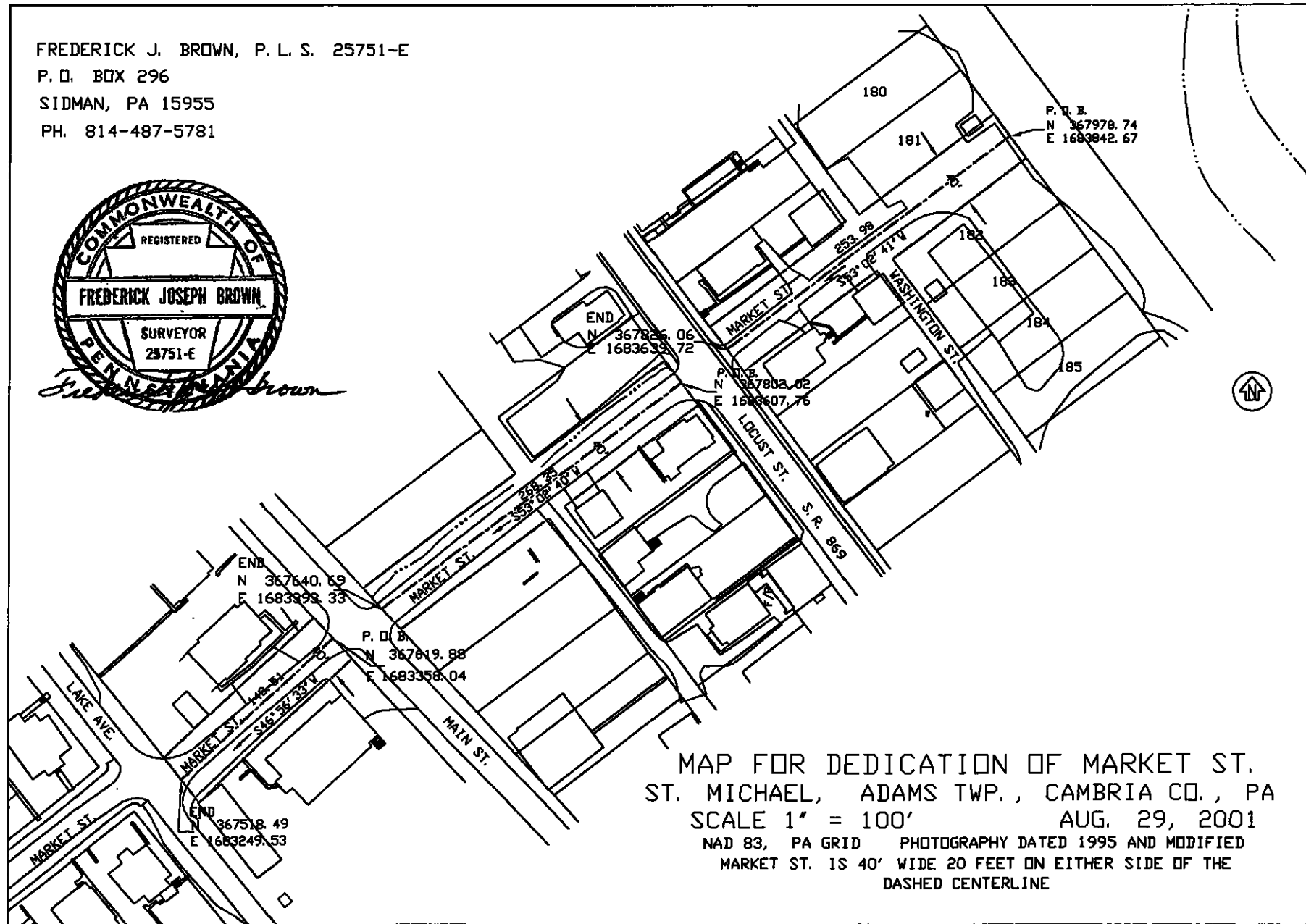

FREDERICK J. BROWN, P. L. S. 25751-E
P. O. BOX 296
SIDMAN, PA 15955
PH. 814-487-5781



MAP FOR DEDICATION OF MARKET ST.
ST. MICHAEL, ADAMS TWP., CAMBRIA CO., PA
SCALE 1" = 100' AUG. 29, 2001
NAD 83, PA GRID PHOTOGRAPHY DATED 1995 AND MODIFIED
MARKET ST. IS 40' WIDE 20 FEET ON EITHER SIDE OF THE
DASHED CENTERLINE

Road Docket # 05-01


FREDERICK J. BROWN, P. L. S. 25751-E
P. O. BOX 296
SIDMAN, PA 15955
PH. 814-487-5781



MAP FOR DEDICATION OF MARKET ST.
ST. MICHAEL, ADAMS TWP., CAMBRIA CO., PA
SCALE 1" = 100' AUG. 29, 2001
NAD 83, PA GRID PHOTOGRAPHY DATED 1995 AND MODIFIED
MARKET ST. IS 40' WIDE 20 FEET ON EITHER SIDE OF THE
DASHED CENTERLINE

Road Docket # 05-01

FREDERICK J. BROWN, P. L. S. 25751-E
P. O. BOX 296
SIDMAN, PA 15955
PH. 814-487-5781



P. O. B.
N 367978.74
E 1683842.67

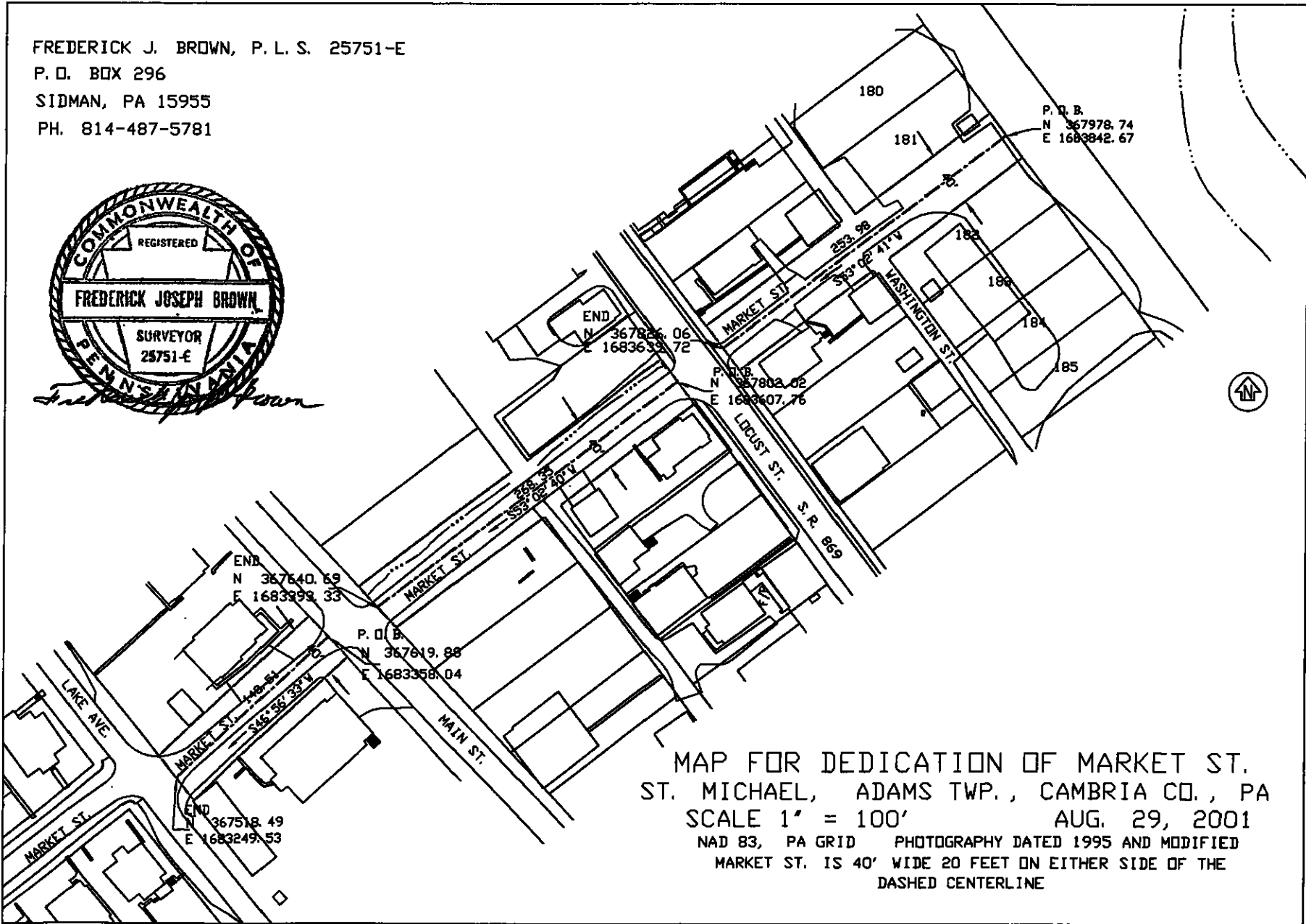
END
N 367826.06
E 1683633.72

P. O. B.
N 367802.02
E 1683607.76

END
N 367640.69
E 1683399.33

P. O. B.
N 367619.88
E 1683358.04

END
N 367518.49
E 1683249.53



MAP FOR DEDICATION OF MARKET ST.
ST. MICHAEL, ADAMS TWP., CAMBRIA CO., PA
SCALE 1" = 100' AUG. 29, 2001
NAD 83, PA GRID PHOTOGRAPHY DATED 1995 AND MODIFIED
MARKET ST. IS 40' WIDE 20 FEET ON EITHER SIDE OF THE
DASHED CENTERLINE



Frederick J. Brown

PROFESSIONAL LAND SURVEYOR


388 Locust Street
P.O. Box 296
SIDMAN, PENNSYLVANIA 15955

Phone (814) 487-5781

MAPLE STREET, SIDMAN, ADAMS TWP. Centerline description for dedication


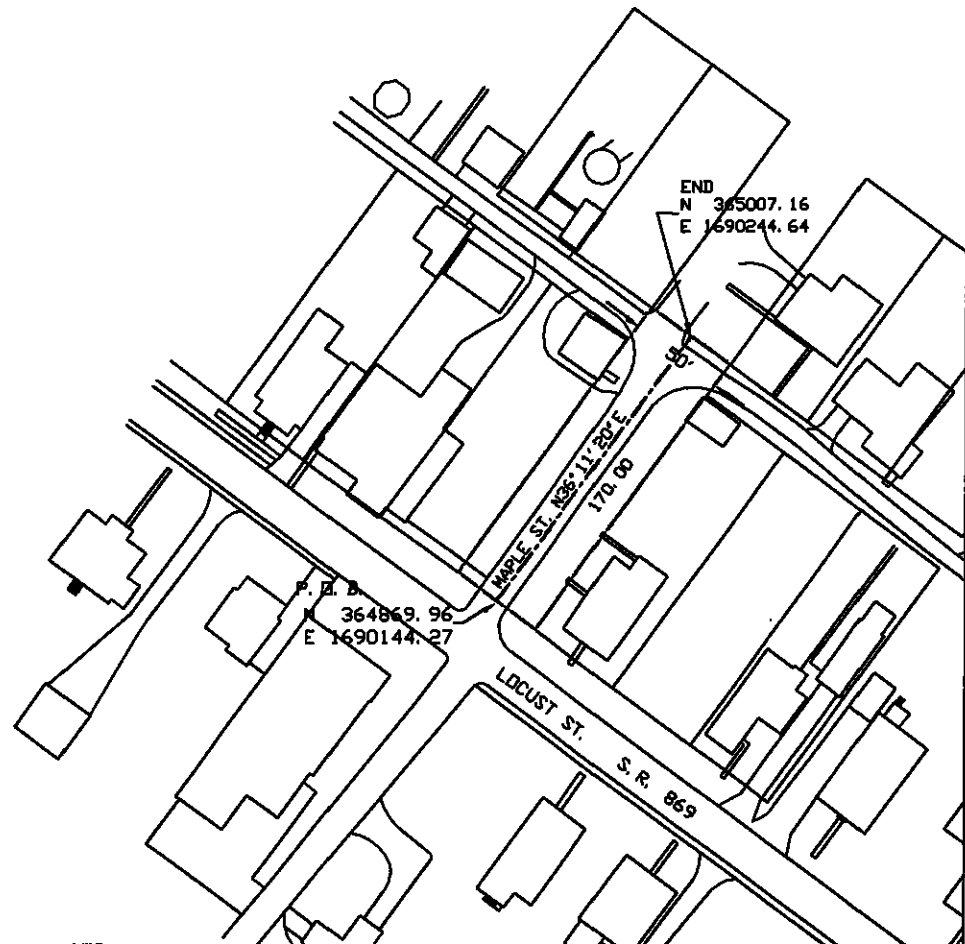
Beginning at a point which is located on the northeasterly side of the right-of-way of Locust Street, said point having NAD 83 PA Grid coordinates of N 364869.96 and E 1690144.27; thence from said point of beginning North $36^{\circ} 11' 20''$ East 170.00 feet to an end point having coordinates of N 365007.16 and E 1690244.64.

Maple Street is 50 feet wide, 25 feet on either side of the above described centerline.



MAP FOR DEDICATION OF MAPLE ST.
SIDMAN, ADAMS TWP., CAMBRIA CO., PA
SCALE 1" = 100' AUG. 29, 2001

NAD 83, PA GRID PHOTOGRAPHY DATED 1995 AND MODIFIED
MAPLE ST. IS 50' WIDE 25 FEET ON EITHER SIDE OF THE
DASHED CENTERLINE




Frederick Joseph Brown

FREDERICK J. BROWN, P. L. S. 25751-E
P. O. BOX 296
SIDMAN, PA 15955
PH. 814-487-5781

Road Docket # 05-01

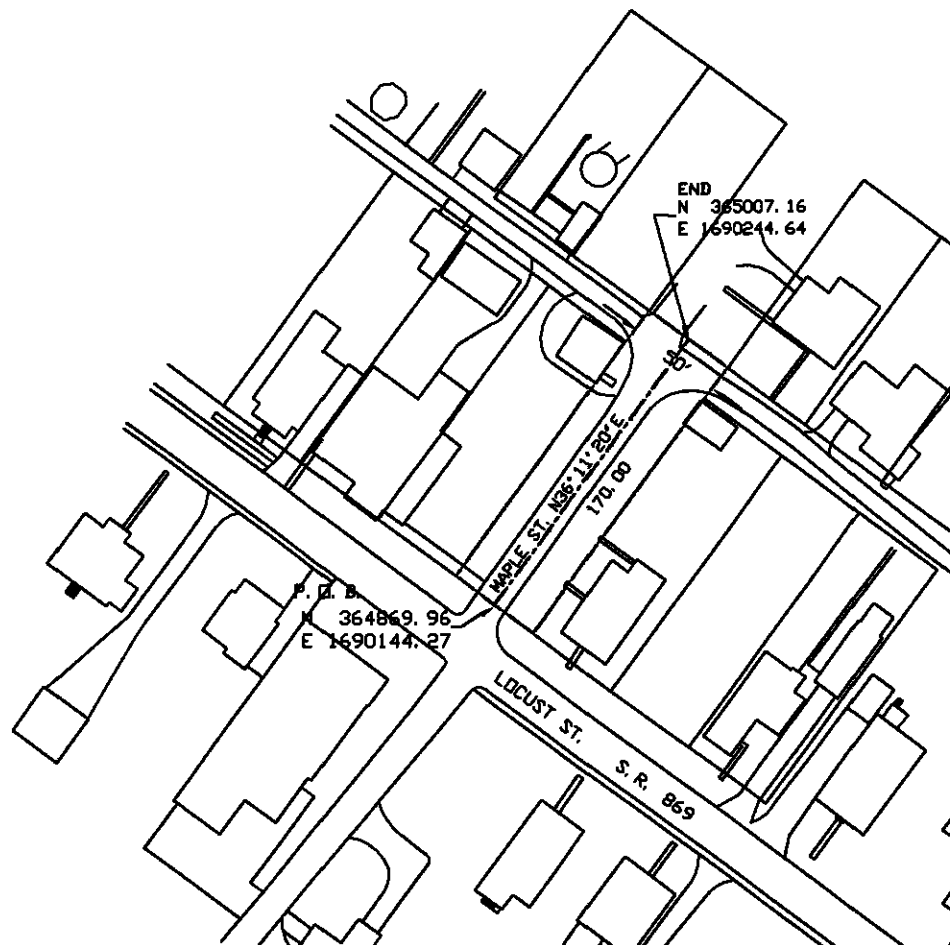
MAP FOR DEDICATION OF MAPLE ST.
SIDMAN, ADAMS TWP., CAMBRIA CO., PA
SCALE 1" = 100' AUG. 29, 2001

NAD 83, PA GRID PHOTOGRAPHY DATED 1995 AND MODIFIED
MAPLE ST. IS 50' WIDE 25 FEET ON EITHER SIDE OF THE
DASHED CENTERLINE



Frederick Joseph Brown

FREDERICK J. BROWN, P. L. S. 25751-E
P. O. BOX 296
SIDMAN, PA 15955
PH. 814-487-5781


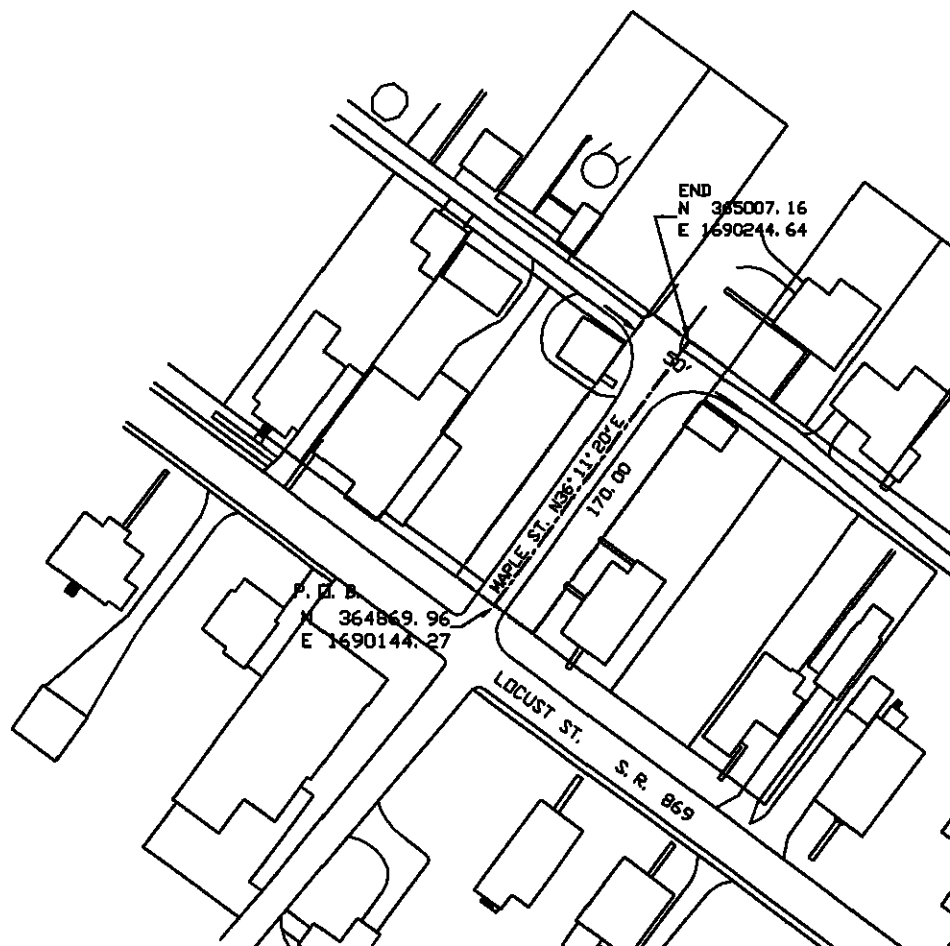


Road Docket #05-01

Road Docket #05-01

MAP FOR DEDICATION OF MAPLE ST.
SIDMAN, ADAMS TWP., CAMBRIA CO., PA
SCALE 1" = 100' AUG. 29, 2001

NAD 83, PA GRID PHOTOGRAPHY DATED 1995 AND MODIFIED
MAPLE ST. IS 50' WIDE 25 FEET ON EITHER SIDE OF THE
DASHED CENTERLINE



Frederick Joseph Brown

FREDERICK J. BROWN, P. L. S. 25751-E
P. O. BOX 296
SIDMAN, PA 15955
PH. 814-487-5781



Frederick J. Brown

PROFESSIONAL LAND SURVEYOR


388 Locust Street
P.O. Box 296
SIDMAN, PENNSYLVANIA 15955

Phone (814) 487-5781

FRANKLIN STREET, ST. MICHAEL, ADAMS TWP.
Centerline description for dedication

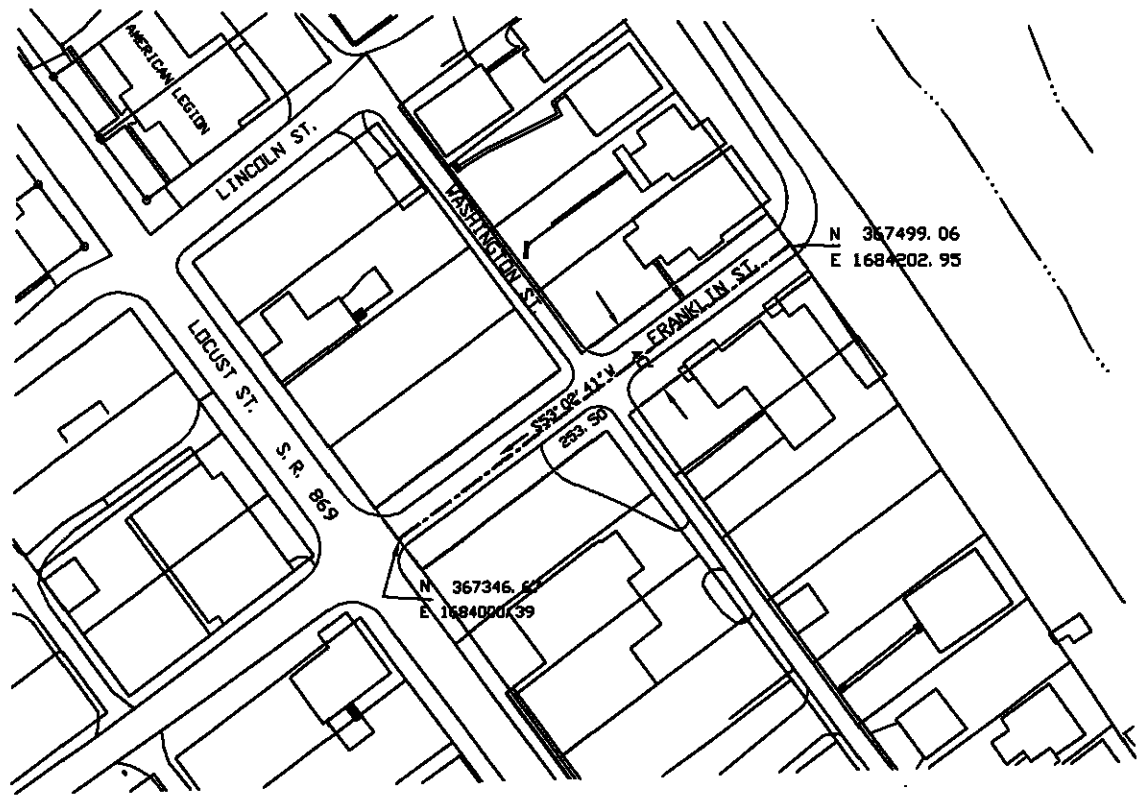

Beginning at a point which is located on the west side of the right-of-way of an unnamed street, said point having NAD 83 PA Grid coordinates of N 367499.06 and E 1684202.95; thence from said point of beginning South 53° 02' 41" West 253.50 feet to an end point on the east side of the right-of-way of Locust Street having coordinates of N 367346.67 and E 1684000.39.

Franklin Street is 40 feet wide, 20 feet on either side of the above described centerline.



Road Docket # 05-01

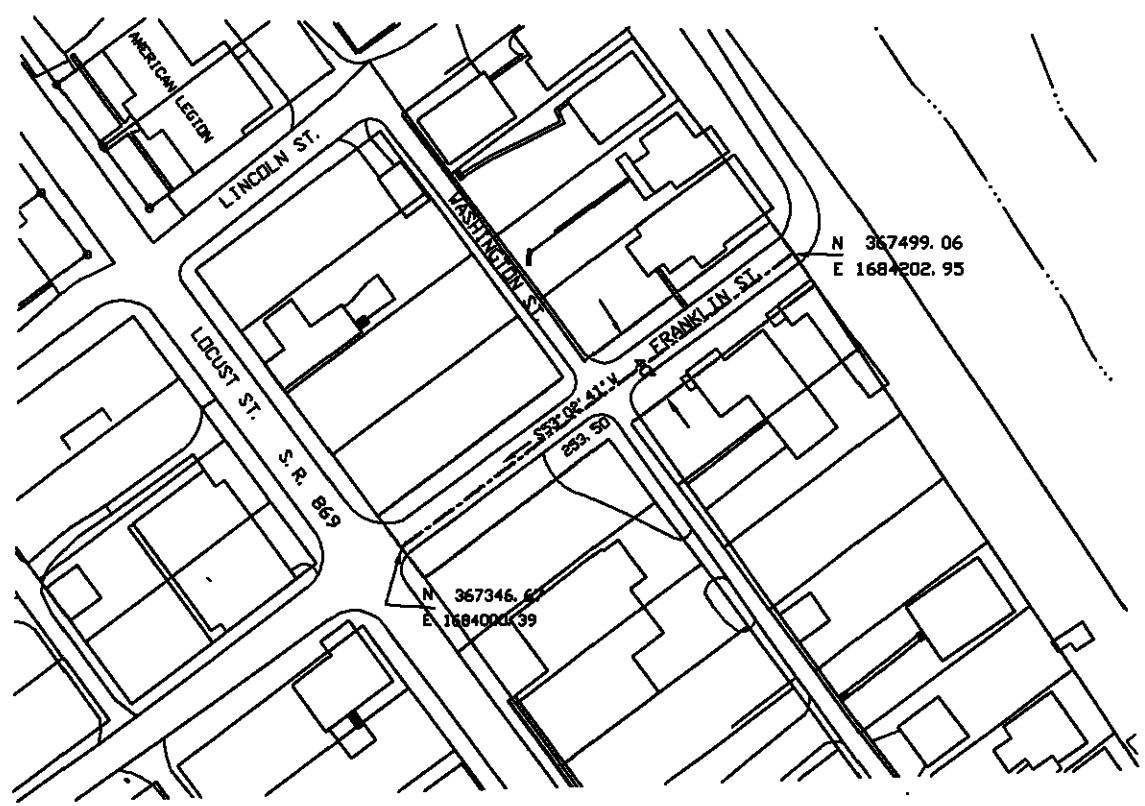

MAP FOR DEDICATION OF FRANKLIN ST.
ST. MICHAEL, ADAMS TWP., CAMBRIA CO., PA
SCALE 1" = 100' AUG. 29, 2001
NAD 83, PA GRID PHOTOGRAPHY DATED 1995 AND MODIFIED
FRANKLIN ST. IS 40' WIDE 20 FEET ON EITHER SIDE OF THE
DASHED CENTERLINE



FREDERICK J. BROWN, P. L. S. 25751-E
P. O. BOX 296
SIDMAN, PA 15955
PH. 814-487-5781

Road Docket # 05-01

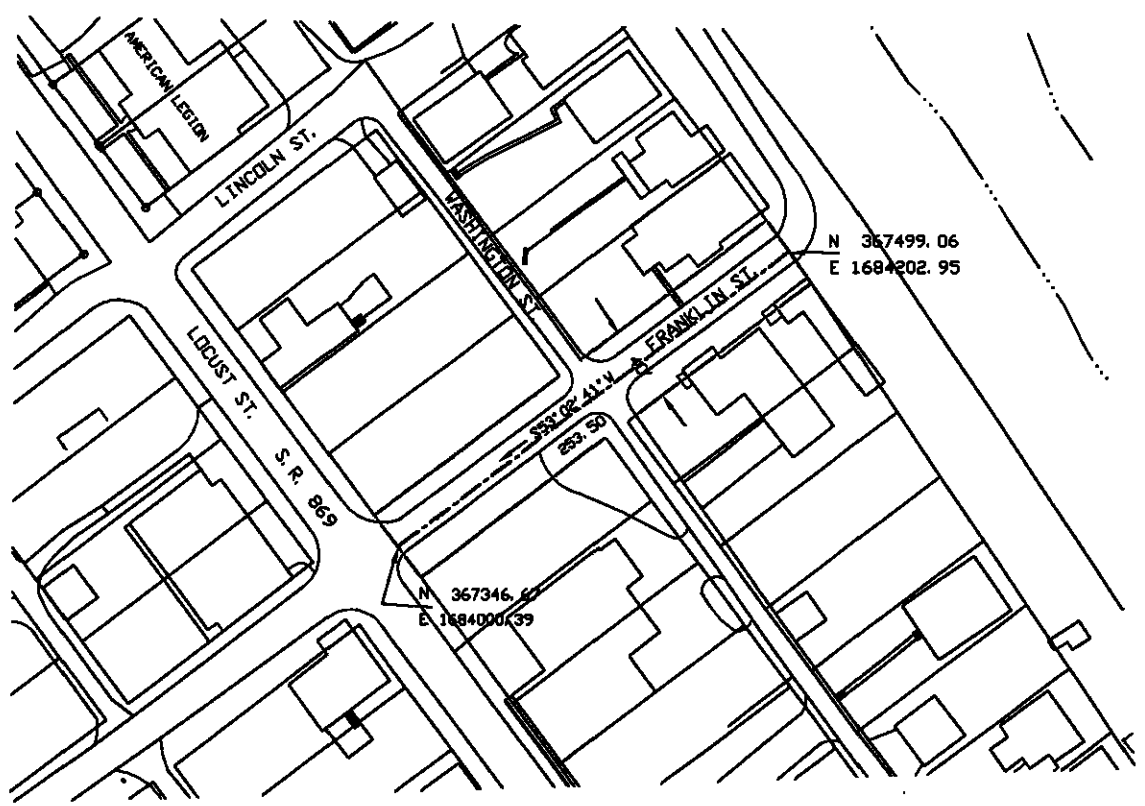

MAP FOR DEDICATION OF FRANKLIN ST.
ST. MICHAEL, ADAMS TWP., CAMBRIA CO., PA
SCALE 1" = 100' AUG. 29, 2001
NAD 83, PA GRID PHOTOGRAPHY DATED 1995 AND MODIFIED
FRANKLIN ST. IS 40' WIDE 20 FEET ON EITHER SIDE OF THE
DASHED CENTERLINE



FREDERICK J. BROWN, P. L. S. 25751-E
P. O. BOX 296
SIDMAN, PA 15955
PH. 814-487-5781

Road Docket # 05-01

MAP FOR DEDICATION OF FRANKLIN ST.
ST. MICHAEL, ADAMS TWP., CAMBRIA CO., PA
SCALE 1" = 100' AUG. 29, 2001
NAD 83, PA GRID PHOTOGRAPHY DATED 1995 AND MODIFIED
FRANKLIN ST. IS 40' WIDE 20 FEET ON EITHER SIDE OF THE
DASHED CENTERLINE



FREDERICK J. BROWN, P. L. S. 25751-E
P. O. BOX 296
SIDMAN, PA 15955
PH. 814-487-5781



Frederick J. Brown

PROFESSIONAL LAND SURVEYOR

388 Locust Street
P.O. Box 296
SIDMAN, PENNSYLVANIA 15955


Phone (814) 487-5781

MARY DRIVE AND MAXINE DRIVE, ADAMS TWP. Baseline description for dedication

Beginning at a point in the centerline of Mary Drive and on the north side of the right-of-way of Forest Hills Drive, said point of beginning is located South $76^{\circ} 41'$ West 20.00 feet from a mag nail being the southwest corner of Lot 11A in Phase One of the Robert A. Utzman Development of Beautyline Park recorded June 18, 1973; thence along the baseline of Mary Drive and further along the baseline of Maxine Drive the four following courses and distances:


- (1) North $13^{\circ} 16' 00''$ West 373.11 feet to a point;
 - (2) North $40^{\circ} 07'$ East 46.41 feet to a point;
 - (3) South $86^{\circ} 30' 00''$ East 152.98 feet to a point;
 - (4) North $76^{\circ} 44' 00''$ East 136.32 feet to an end point
- being located North $13^{\circ} 16'$ West 25.00 feet from the northeast corner of land of the Adams Township Volunteer Fire Co.

Mary Drive and Maxine Drive have various widths as shown on the attached plan.



Frederick J. Brown

Road Docket # 05-01



N40°07'E
46.41

MAXINE DRIVE

S86°30'00"E
152.98

N76°44'00"E
136.32

N13°16'W
25.00

ADAMS TWP.
VOLUNTEER
FIRE CO.

R=30.00'
L=55.90'
D=106°45'53"

MARY DRIVE
N13°16'00"W
373.11

N86°30'00"W

PHASE ONE, BEAUTYLINE PARK
RECORDED JUNE 18, 1973

FOREST HILLS DRIVE

MAG NAIL

S76°41'W
20.00

MAP FOR DEDICATION OF MARY DRIVE AND MAXINE DRIVE

ADAMS TWP., CAMBRIA CO., PA

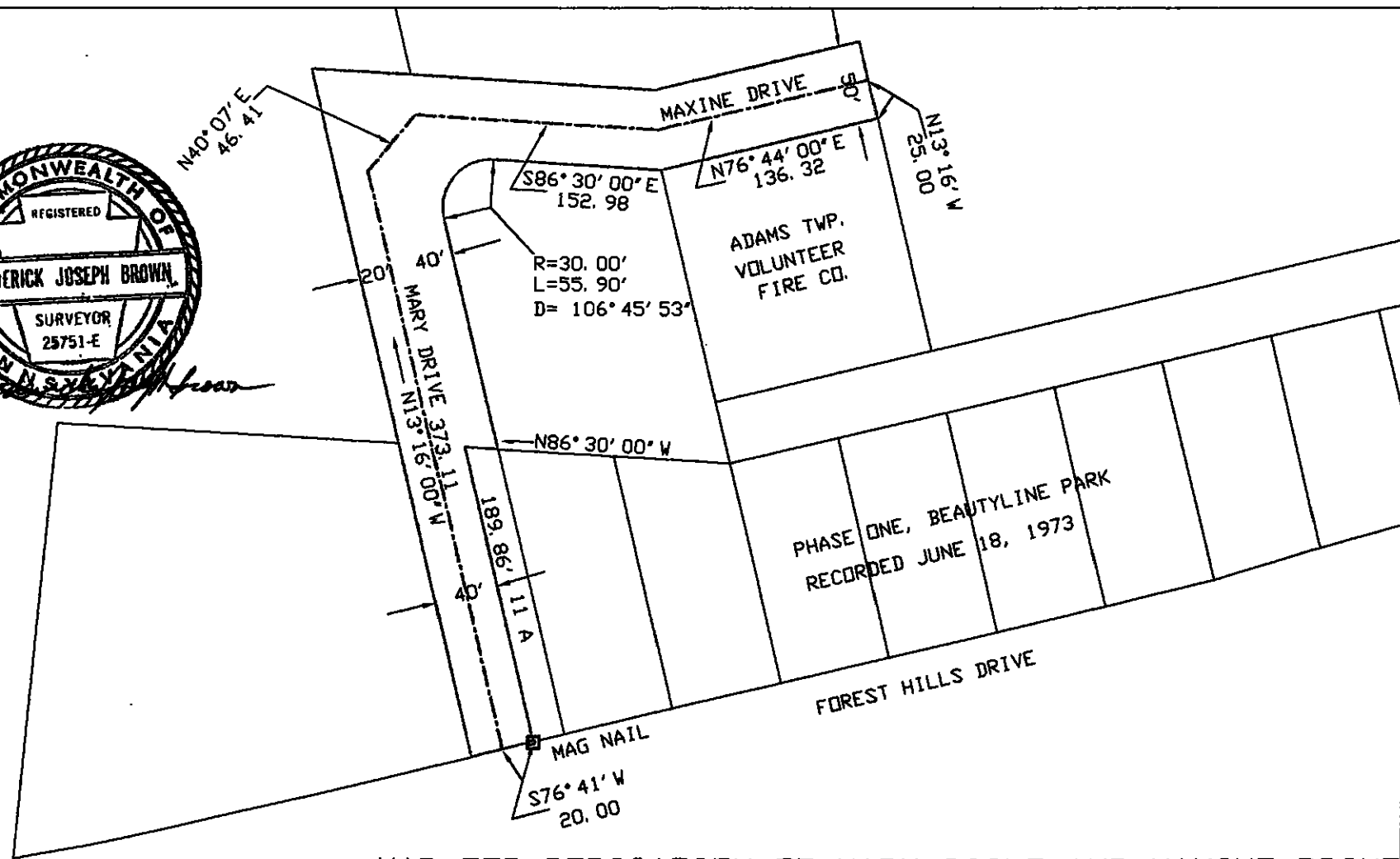

SCALE 1" = 100'

AUG. 29, 2001

MARY DRIVE AND MAXINE DRIVE HAVE VARIOUS WIDTHS AS SHOWN ABOVE

FREDERICK J. BROWN, P. L. S. 25751-E
P. O. BOX 296
SIDMAN, PA 15955
PH. 814-487-5781

Road Docket # 05-01



MAP FOR DEDICATION OF MARY DRIVE AND MAXINE DRIVE

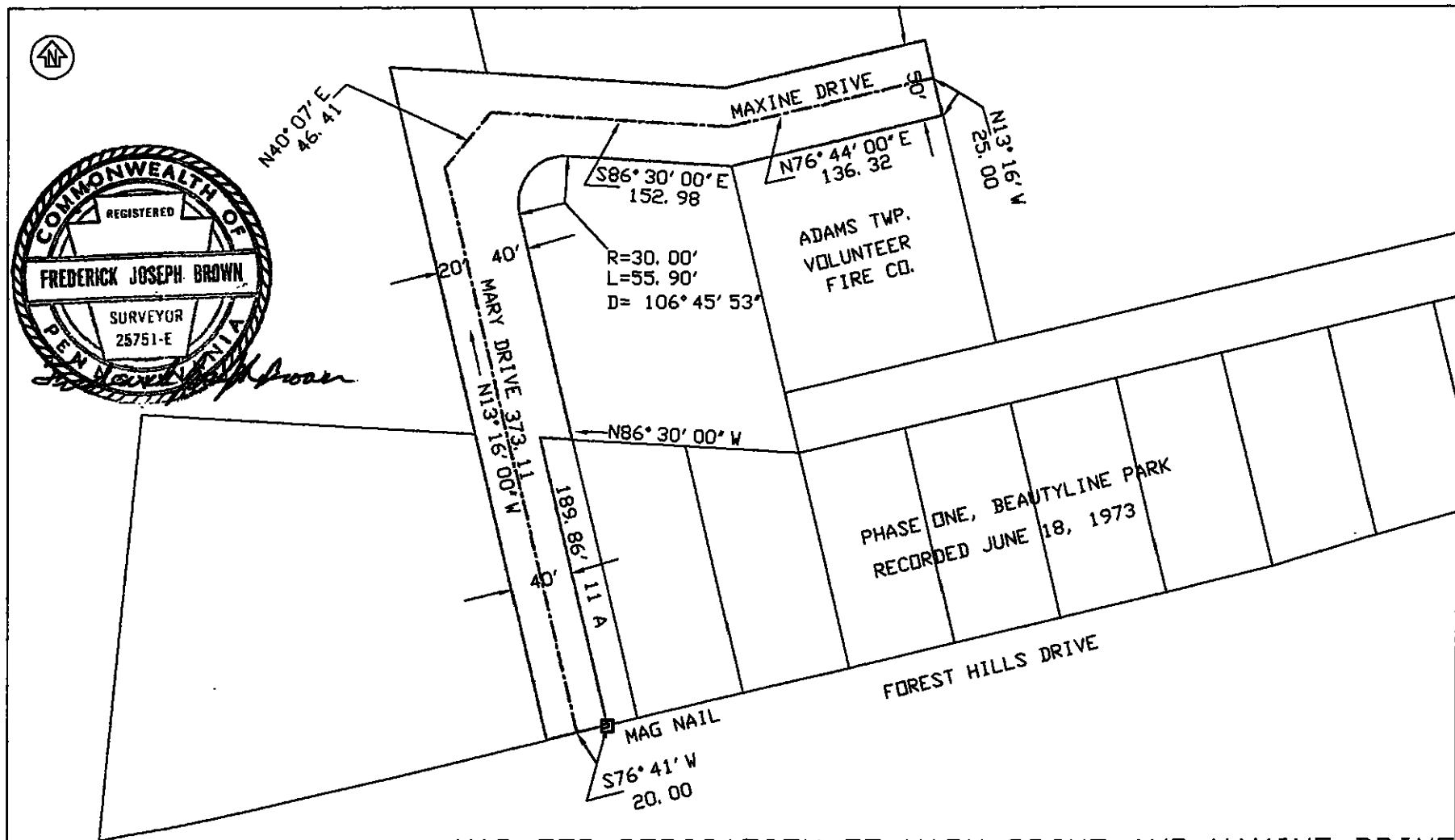
ADAMS TWP., CAMBRIA CO., PA

SCALE 1" = 100' AUG. 29, 2001

MARY DRIVE AND MAXINE DRIVE HAVE VARIOUS WIDTHS AS SHOWN ABOVE

FREDERICK J. BROWN, P. L. S. 25751-E
 P. O. BOX 296
 SIDMAN, PA 15955
 PH. 814-487-5781

Road Docket # 05-01



MAP FOR DEDICATION OF MARY DRIVE AND MAXINE DRIVE

ADAMS TWP., CAMBRIA CO., PA

SCALE 1" = 100' AUG. 29, 2001

MARY DRIVE AND MAXINE DRIVE HAVE VARIOUS WIDTHS AS SHOWN ABOVE

FREDERICK J. BROWN, P. L. S. 25751-E
 P. O. BOX 296
 SIDMAN, PA 15955
 PH. 814-487-5781



Frederick J. Brown

PROFESSIONAL LAND SURVEYOR

388 Locust Street
P.O. Box 296
SIDMAN, PENNSYLVANIA 15955

Phone (814) 487-5781


MILLER ROAD, SALIX, ADAMS TWP. Centerline and baseline description for dedication

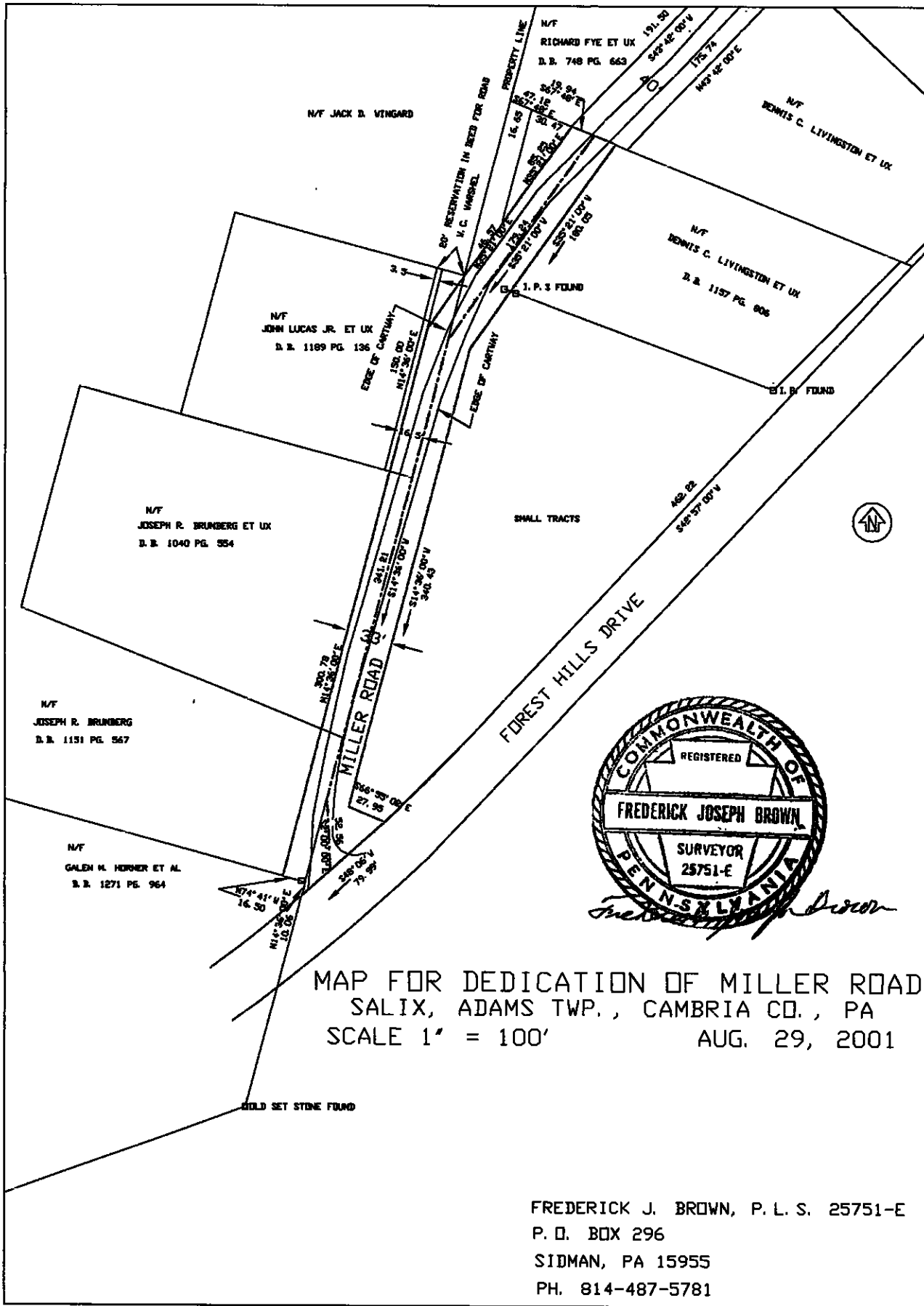
Beginning at a point in the centerline of Miller Road, said point being located South $67^{\circ} 48'$ East 19.94 feet from the most southerly corner of land now or formerly of Richard Fye et ux; thence along said centerline the two following courses and distances:

(1) South $35^{\circ} 21' 00''$ West 179.24 feet to a point;

(2) South $14^{\circ} 46' 00''$ West 341.21 feet to a point,

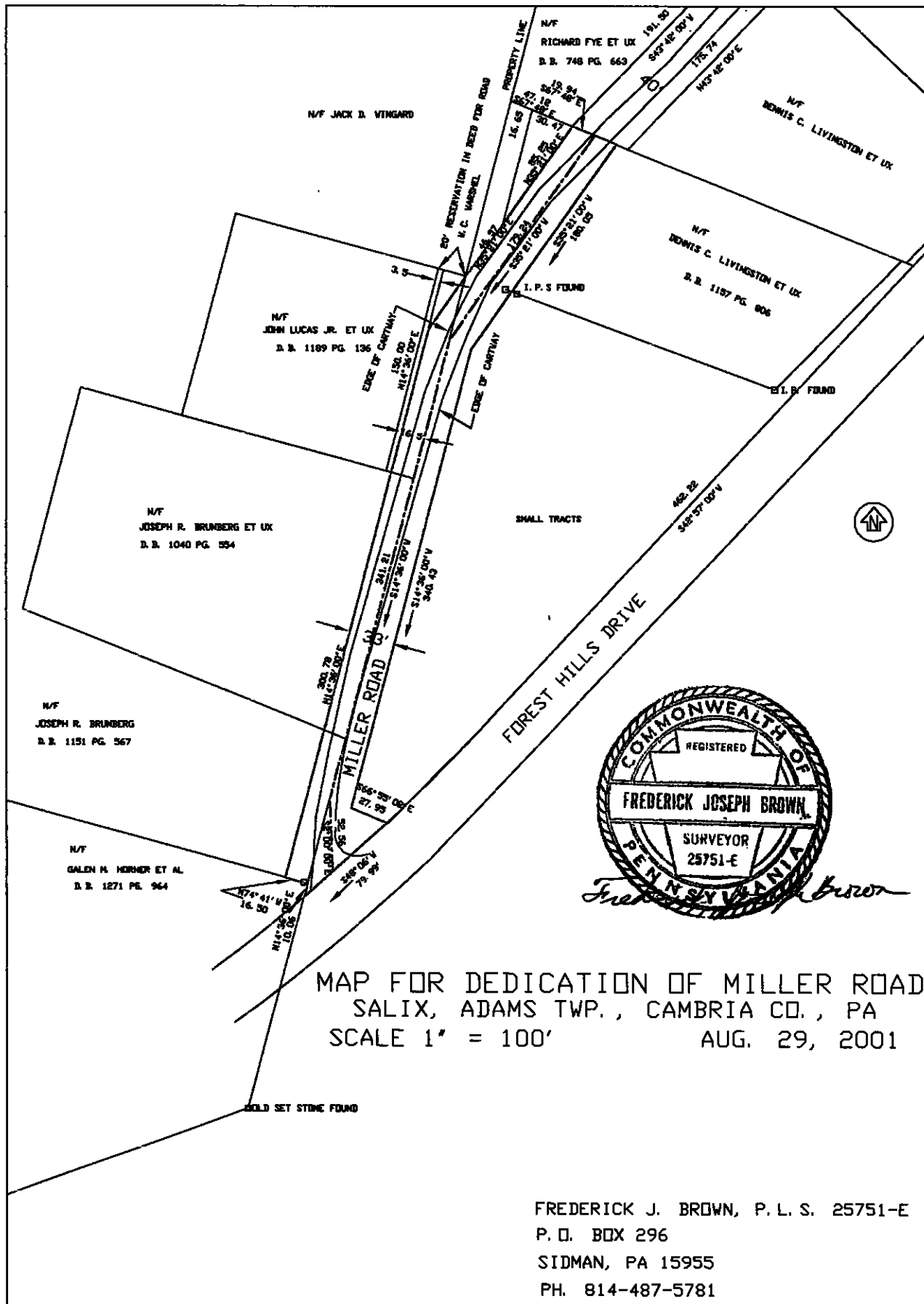
Miller Road being 33 feet in width to said point; thence along a baseline through an irregularly shaped piece of land South $2^{\circ} 00' 00''$ East 52.56 feet to a point on the westerly side of the right-of-way of Forest Hills Drive as shown on the attached plan.





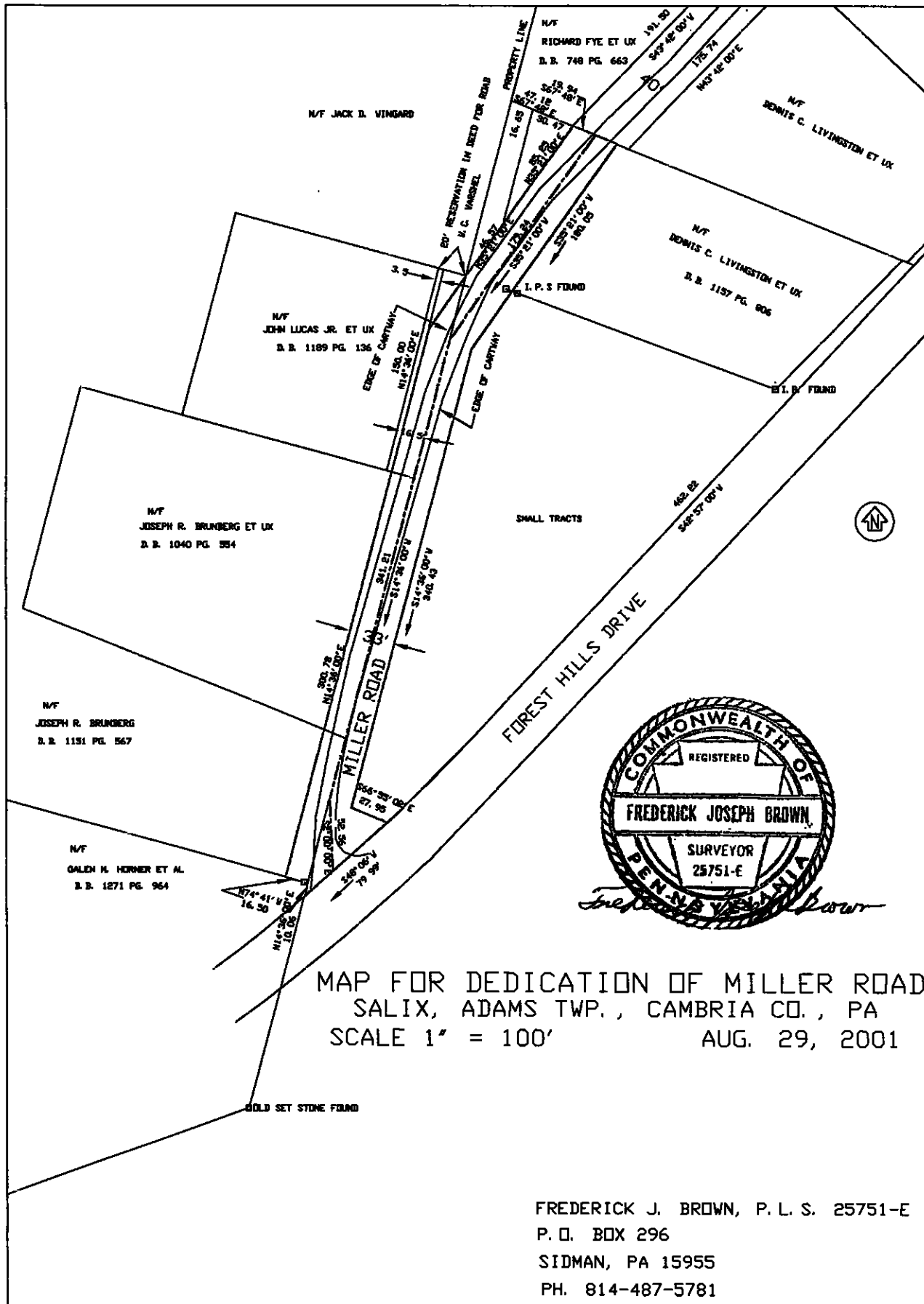
MAP FOR DEDICATION OF MILLER ROAD
 SALIX, ADAMS TWP., CAMBRIA CO., PA
 SCALE 1" = 100' AUG. 29, 2001

FREDERICK J. BROWN, P. L. S. 25751-E
 P. O. BOX 296
 SIDMAN, PA 15955
 PH. 814-487-5781



MAP FOR DEDICATION OF MILLER ROAD
 SALIX, ADAMS TWP., CAMBRIA CO., PA
 SCALE 1" = 100' AUG. 29, 2001

FREDERICK J. BROWN, P. L. S. 25751-E
 P. O. BOX 296
 SIDMAN, PA 15955
 PH. 814-487-5781



MAP FOR DEDICATION OF MILLER ROAD
 SALIX, ADAMS TWP., CAMBRIA CO., PA
 SCALE 1" = 100' AUG. 29, 2001

FREDERICK J. BROWN, P. L. S. 25751-E
 P. O. BOX 296
 SIDMAN, PA 15955
 PH. 814-487-5781

Frederick J. Brown

PROFESSIONAL LAND SURVEYOR

388 Locust Street

P.O. Box 296

SIDMAN, PENNSYLVANIA 15955


Phone (814) 487-5781

MILLER ROAD PART 2, SALIX, ADAMS TWP. Centerline description for dedication

Beginning at a point located on the northwest side of Forest Hills Drive and being the centerline of Miller Road, said point is located South $43^{\circ} 42'$ West 20.0 feet from the most southerly corner of land now or formerly of Robert J. Carpenter et ux; thence along said centerline of Miller Road the two following courses and distances:

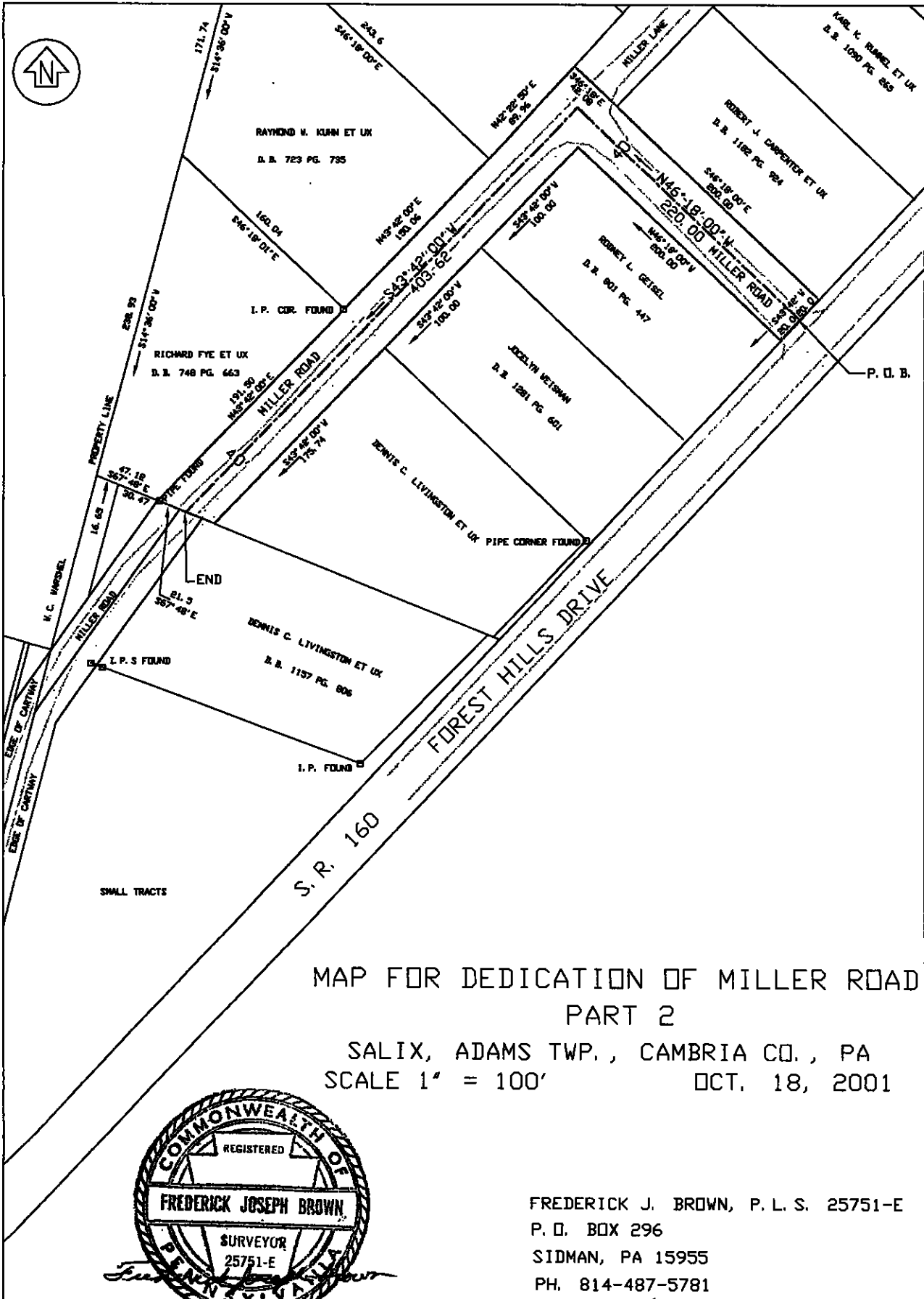
- (1) North $46^{\circ} 18' 00''$ West 220.00 feet to a point;
- (2) South $43^{\circ} 42' 00''$ West 403.62 feet to a point which is located South $67^{\circ} 48'$ East 21.5 feet from the most southerly corner of land now or formerly of Richard Fye et ux.

This part of Miller Road is at least forty feet in width.




Frederick Joseph Brown

Exhibit C2



MAP FOR DEDICATION OF MILLER ROAD
PART 2

SALIX, ADAMS TWP., CAMBRIA CO., PA
SCALE 1" = 100' OCT. 18, 2001



FREDERICK J. BROWN, P. L. S. 25751-E
P. O. BOX 296
SIDMAN, PA 15955
PH. 814-487-5781



Frederick J. Brown

PROFESSIONAL LAND SURVEYOR


388 Locust Street
P.O. Box 296
SIDMAN, PENNSYLVANIA 15955

Phone (814) 487-5781

MILLER LANE, SALIX, ADAMS TWP. Baseline description for dedication

Beginning at an iron pin being the most northerly corner of land now or formerly of Donald E. Brumbaugh et ux; thence along land now or formerly of Keith L. and Victoria L. Felix North $46^{\circ} 26'$ West 19.9 feet to a point in the baseline of Miller Lane; thence along said baseline South $42^{\circ} 29' 50''$ West 286.26 feet to a point in the center of Miller Road; thence South $46^{\circ} 18'$ East 21.04 feet to a point being the most westerly corner of land now or formerly of Robert J. Carpenter et ux.


Miller Lane varies in width as shown on the attached plan.



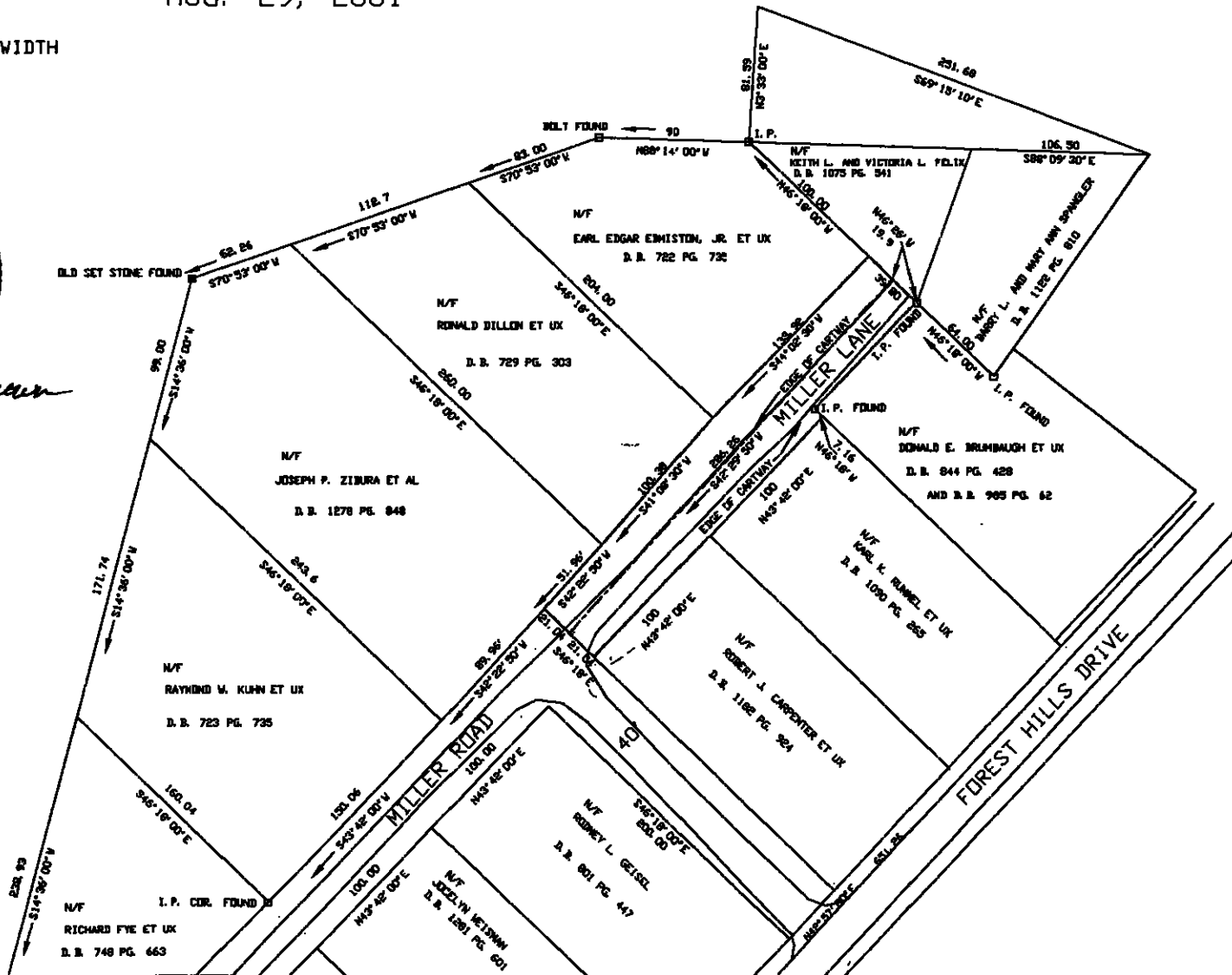
Road Docket #05-01

MAP FOR DEDICATION OF MILLER LANE SALIX ADAMS TWP., CAMBRIA CO., PA SCALE 1" = 100' AUG. 29, 2001

MILLER LANE VARIES IN WIDTH
DASHED BASELINE




FREDERICK J. BROWN
P. L. S. 25751-E
P. O. BOX 296
SIDMAN, PA 15955
PH. 814-487-5781



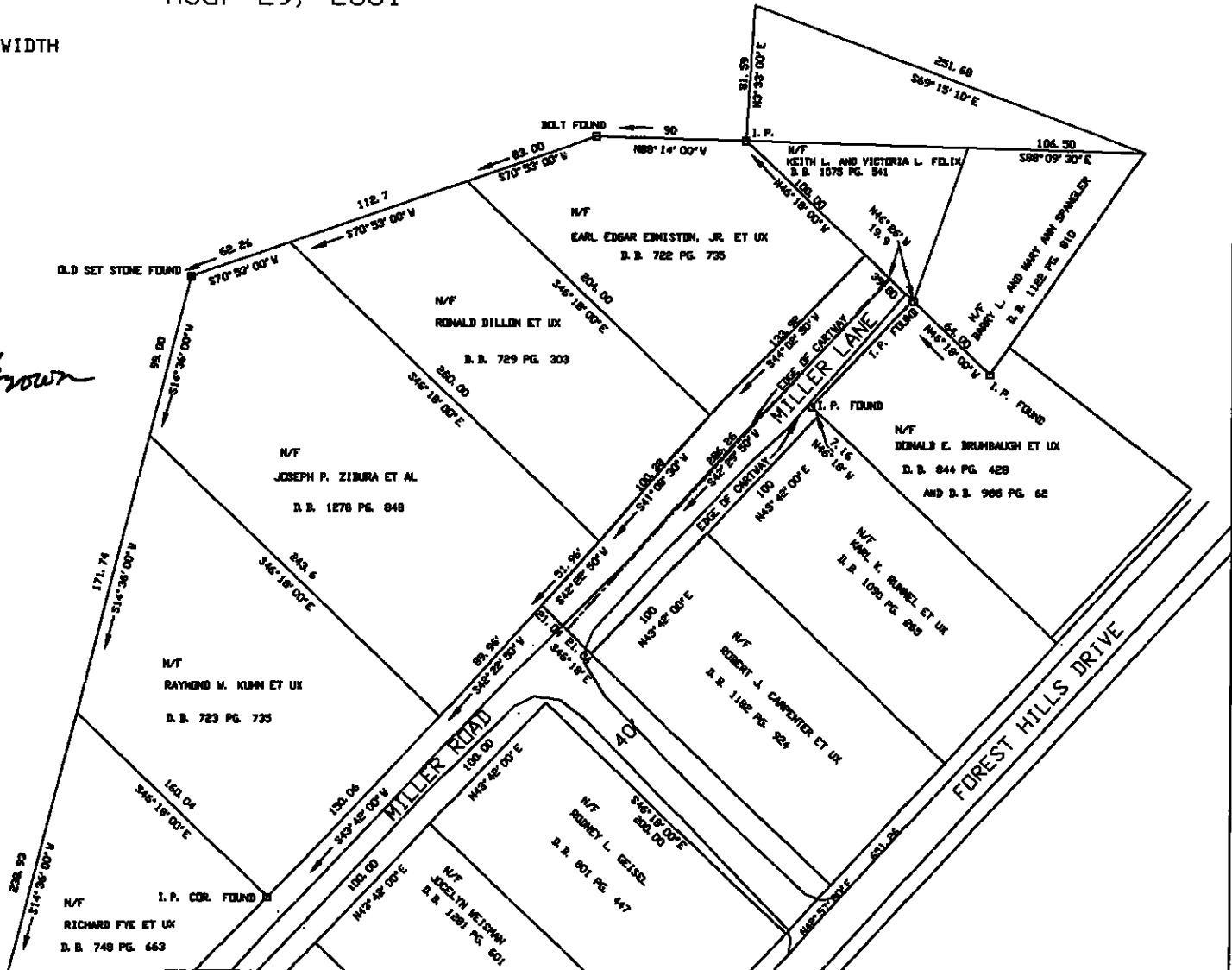
Road Docket # 05-01

MAP FOR DEDICATION OF MILLER LANE SALIX ADAMS TWP., CAMBRIA CO., PA SCALE 1" = 100' AUG. 29, 2001

MILLER LANE VARIES IN WIDTH
DASHED BASELINE




FREDERICK J. BROWN
P. L. S. 25751-E
P. O. BOX 296
SIDMAN, PA 15955
PH. 814-487-5781



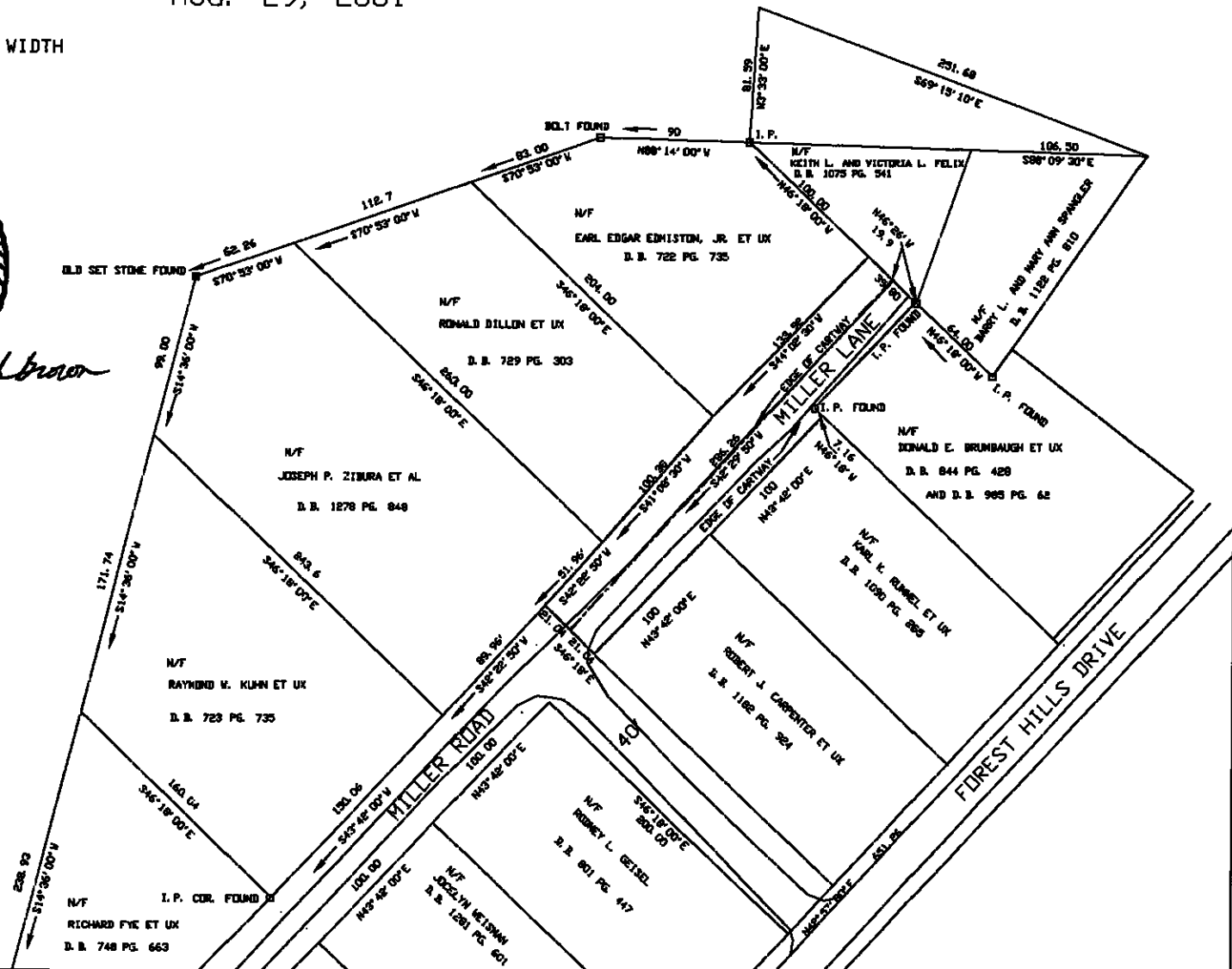
Road Docket #05-01

MAP FOR DEDICATION OF MILLER LANE SALIX ADAMS TWP., CAMBRIA CO., PA SCALE 1" = 100' AUG. 29, 2001

MILLER LANE VARIES IN WIDTH
DASHED BASELINE



FREDERICK J. BROWN
P. L. S. 25751-E
P. O. BOX 296
SIDMAN, PA 15955
PH. 814-487-5781





Frederick J. Brown

PROFESSIONAL LAND SURVEYOR


388 Locust Street
P.O. Box 296
SIDMAN, PENNSYLVANIA 15955


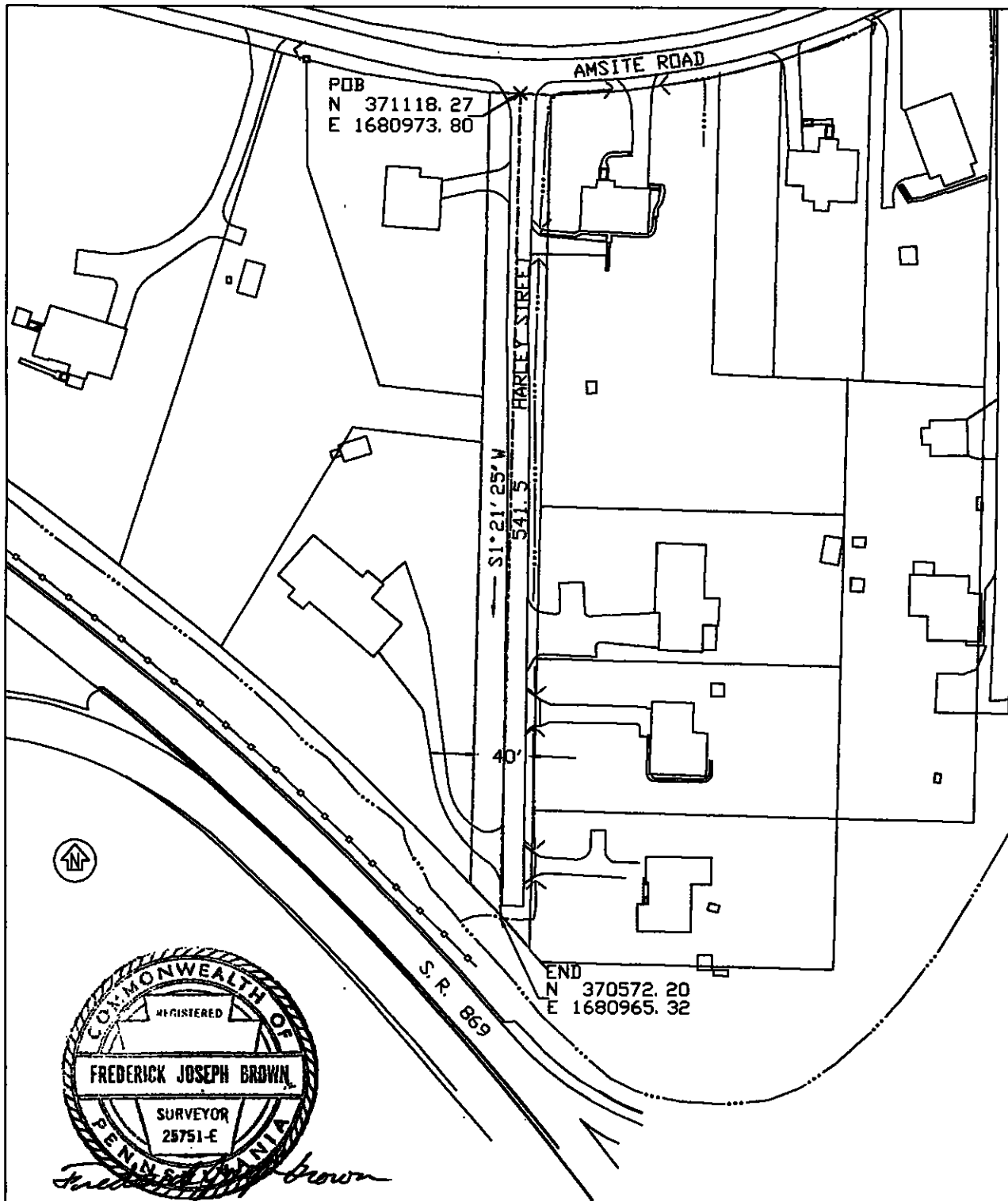
Phone (814) 487-5781

HARLEY STREET, ADAMS TWP. Centerline description for dedication

Beginning at a point which is located on the south side of the right-of-way of Amsite Road, said point having NAD 83 PA Grid coordinates of N 371118.27 and E 1680973.80; thence from said point of beginning South $1^{\circ} 21' 25''$ West 541.5 feet to an end point having coordinates of N 370572.20 and E 1680965.32.

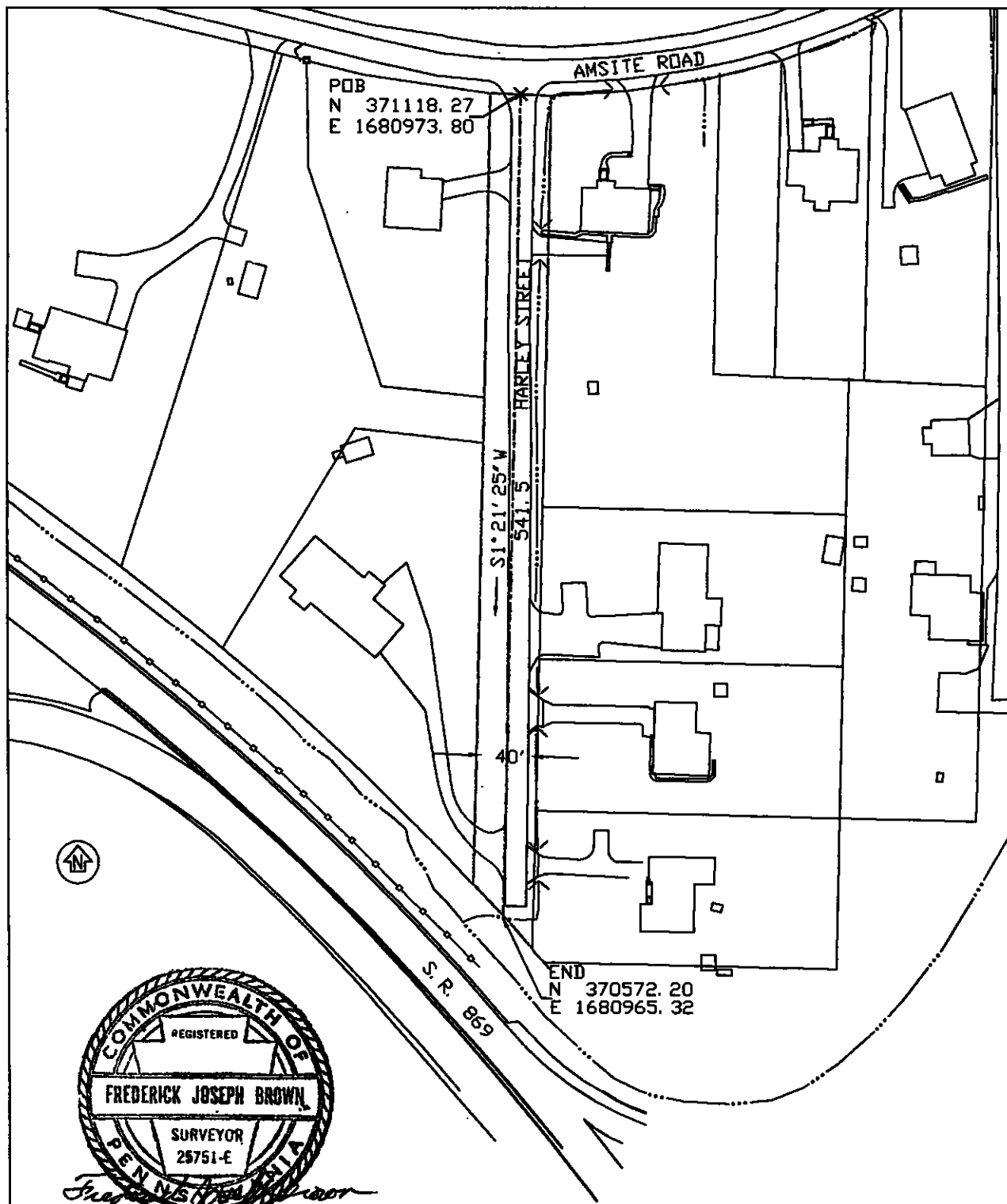
Harley Street is 40 feet wide, 20 feet on either side of the above described centerline.





MAP FOR DEDICATION OF HARLEY STREET
 ADAMS TWP., CAMBRIA CO., PA
 SCALE 1" = 100' AUG. 29, 2001
 NAD 83, PA GRID PHOTOGRAPHY DATED 1995 AND MODIFIED
 HARLEY STREET IS 40 FEET WIDE, 20 FEET ON EITHER SIDE OF THE
 DASHED CENTERLINE


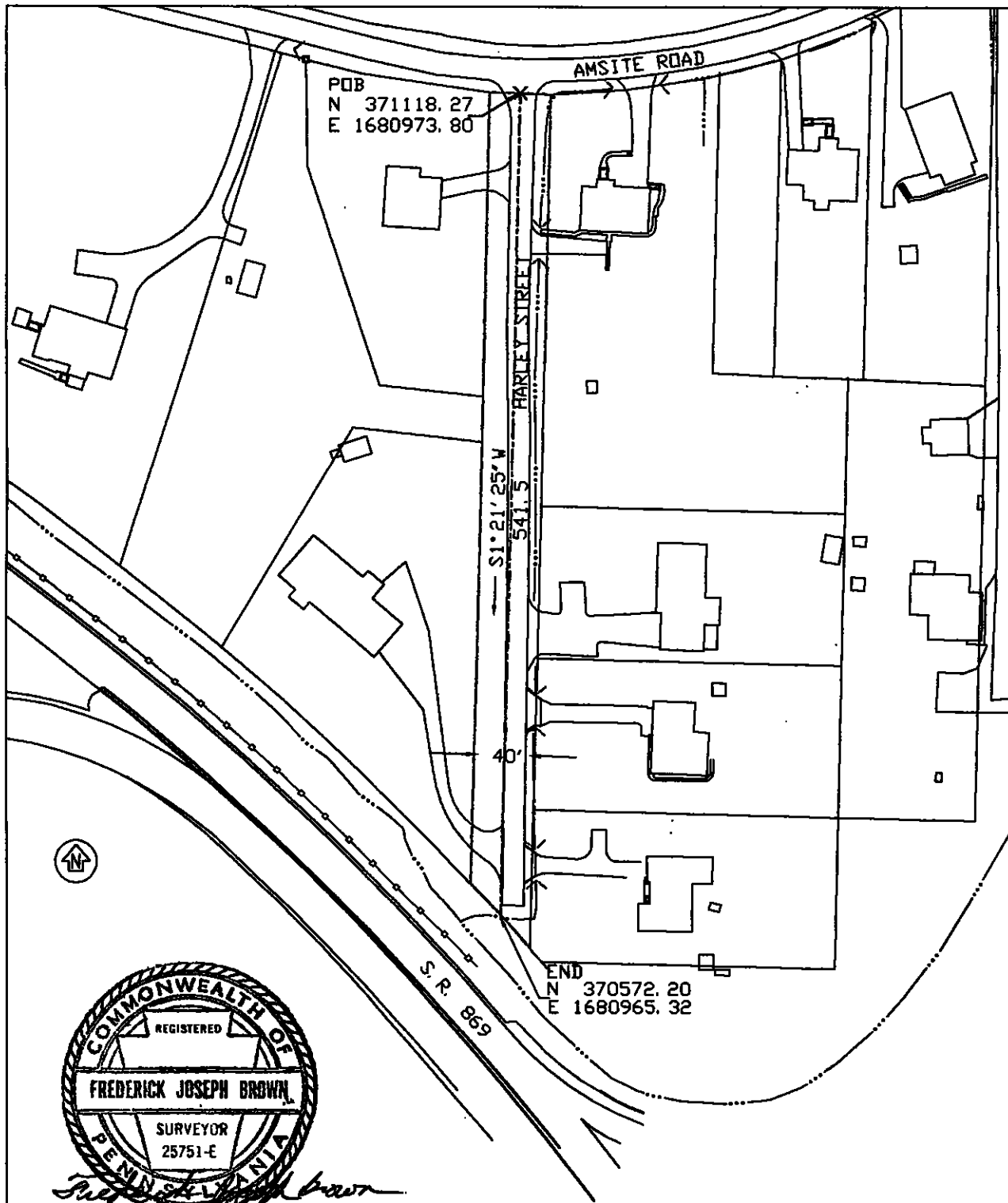
FREDERICK J. BROWN
 P. L. S. 25751-E
 P. O. BOX 296
 SIDMAN, PA 15955
 PH. 814-487-5781



MAP FOR DEDICATION OF HARLEY STREET
ADAMS TWP., CAMBRIA CO., PA

SCALE 1" = 100' AUG. 29, 2001
NAD 83, PA GRID PHOTOGRAPHY DATED 1995 AND MODIFIED
HARLEY STREET IS 40 FEET WIDE, 20 FEET ON EITHER SIDE OF THE
DASHED CENTERLINE

FREDERICK J. BROWN
P. L. S. 25751-E
P. O. BOX 296
SIDMAN, PA 15955
PH. 814-487-5781



MAP FOR DEDICATION OF HARLEY STREET
 ADAMS TWP., CAMBRIA CO., PA
 SCALE 1" = 100' AUG. 29, 2001
 NAD 83, PA GRID PHOTOGRAPHY DATED 1995 AND MODIFIED
 HARLEY STREET IS 40 FEET WIDE, 20 FEET ON EITHER SIDE OF THE
 DASHED CENTERLINE

FREDERICK J. BROWN
 P. L. S. 25751-E
 P. O. BOX 296
 SIDMAN, PA 15955
 PH. 814-487-5781



Frederick J. Brown

PROFESSIONAL LAND SURVEYOR


388 Locust Street
P.O. Box 296
SIDMAN, PENNSYLVANIA 15955


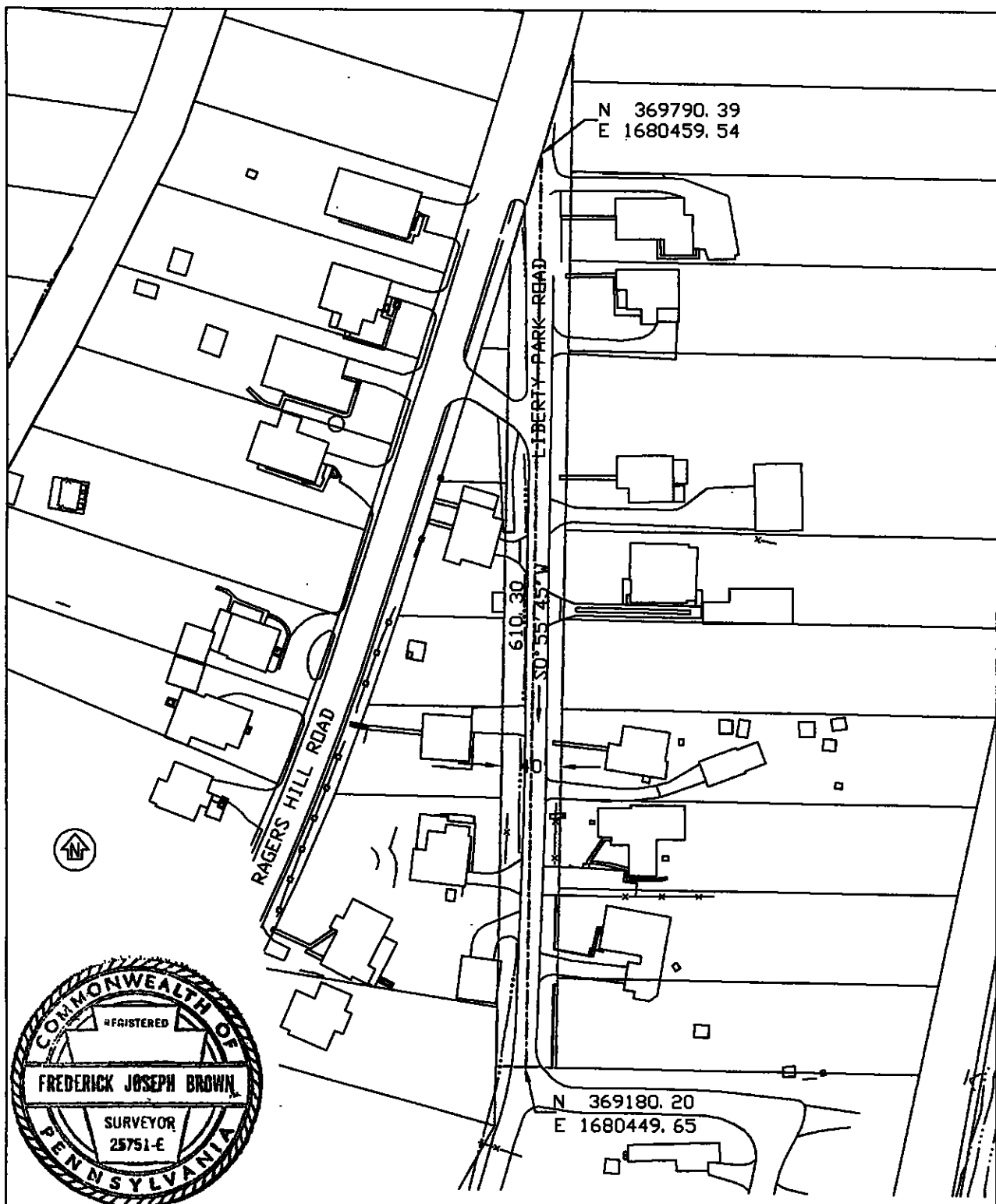
Phone (814) 487-5781

LIBERTY PARK ROAD, ADAMS TWP. Centerline description for dedication

Beginning at a point which is located on the east side of the right-of-way of Ragers Hill Road, said point having NAD 83 PA Grid coordinates of N 369790.39 and E 1680459.54; thence from said point of beginning South $0^{\circ} 55' 45''$ West 610.30 feet to an end point having coordinates of N 369180.20 and E 1680449.65.

Liberty Park Road is 40 feet wide, 20 feet on either side of the above described centerline.





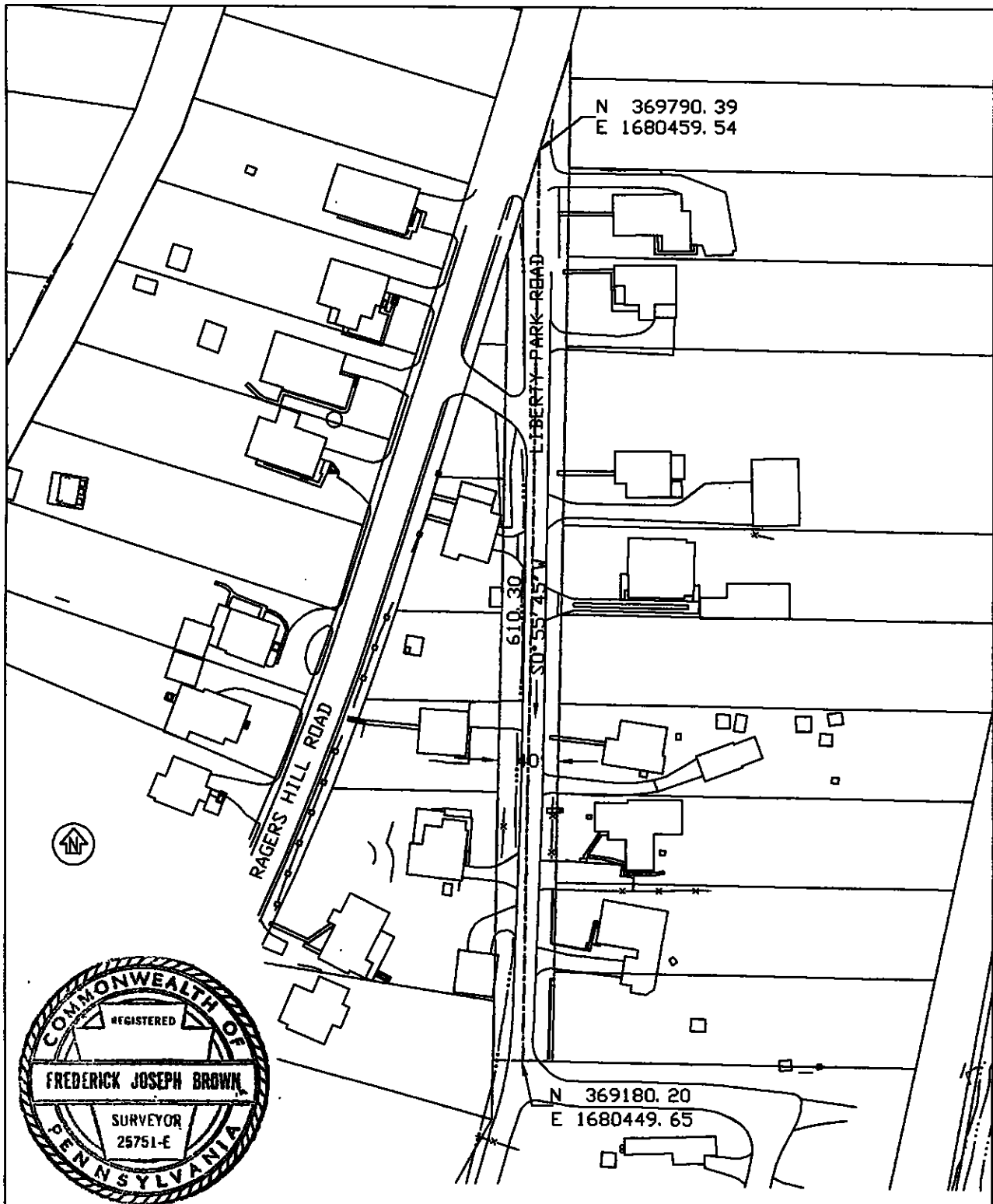
MAP FOR DEDICATION OF LIBERTY PARK ROAD

ADAMS TWP., CAMBRIA CO., PA

SCALE 1" = 100' AUG. 29, 2001

NAD 83, PA GRID PHOTOGRAPHY DATED 1995 AND MODIFIED
 LIBERTY PARK ROAD IS 40' WIDE, 20' ON EITHER SIDE OF THE
 DASHED CENTERLINE

FREDERICK J. BROWN
 P. L. S. 25751-E
 P. O. BOX 296
 SIDMAN, PA 15955
 PH. 814-487-5781



MAP FOR DEDICATION OF LIBERTY PARK ROAD


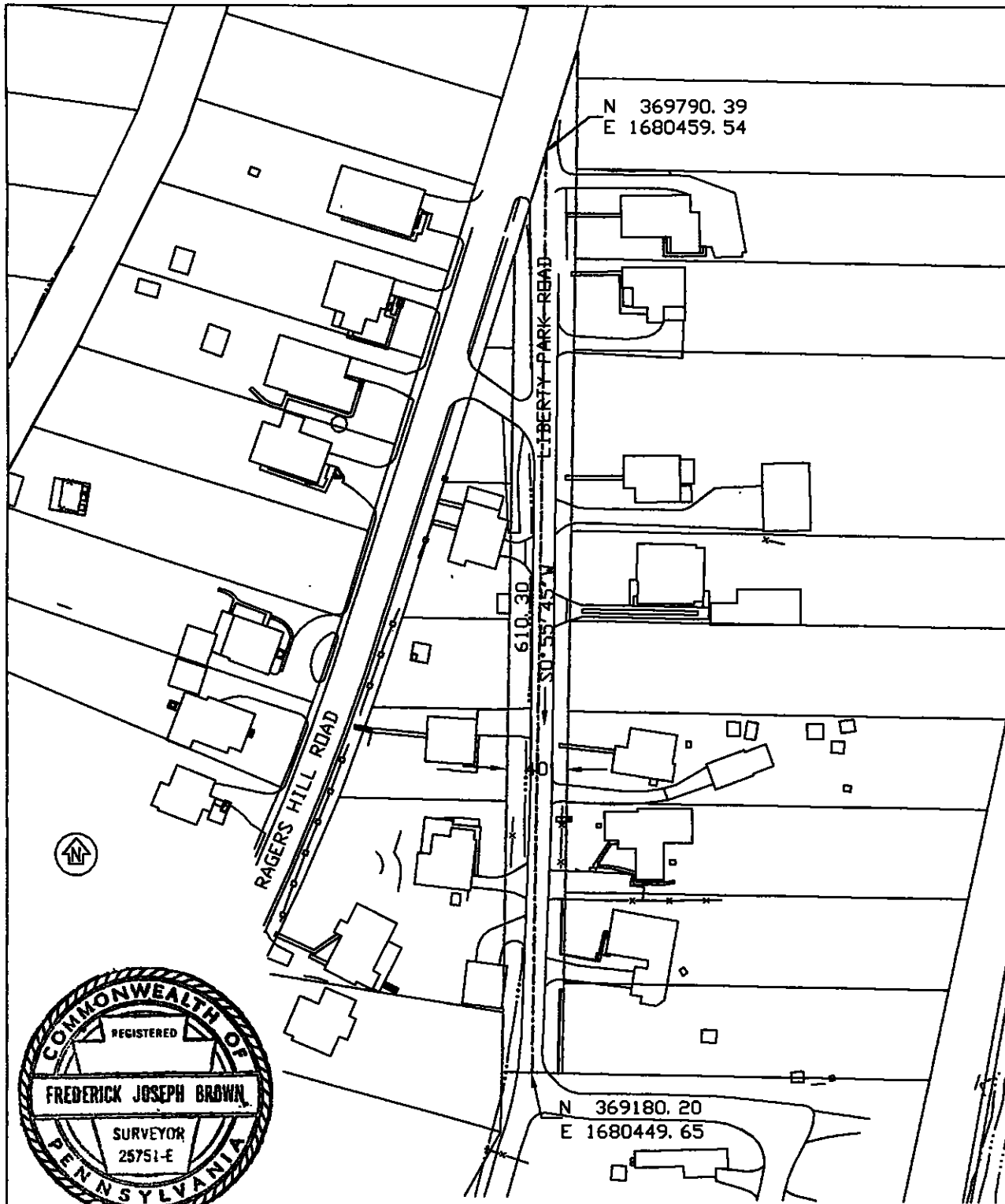
ADAMS TWP., CAMBRIA CO., PA

SCALE 1" = 100'

AUG. 29, 2001

NAD 83, PA GRID PHOTOGRAPHY DATED 1995 AND MODIFIED
LIBERTY PARK ROAD IS 40' WIDE, 20' ON EITHER SIDE OF THE
DASHED CENTERLINE

FREDERICK J. BROWN
P. L. S. 25751-E
P. O. BOX 296
SIDMAN, PA 15955
PH. 814-487-5781



MAP FOR DEDICATION OF LIBERTY PARK ROAD

ADAMS TWP., CAMBRIA CO., PA

SCALE 1" = 100' AUG. 29, 2001

NAD 83, PA GRID PHOTOGRAPHY DATED 1995 AND MODIFIED
 LIBERTY PARK ROAD IS 40' WIDE, 20' ON EITHER SIDE OF THE
 DASHED CENTERLINE

FREDERICK J. BROWN
 P. L. S. 25751-E
 P. O. BOX 296
 SIDMAN, PA 15955
 PH. 814-487-5781



Frederick J. Brown

PROFESSIONAL LAND SURVEYOR

388 Locust Street
P.O. Box 296
SIDMAN, PENNSYLVANIA 15955

Phone (814) 487-5781

JENNINGS ROAD, ADAMS TWP. Centerline description for dedication


Beginning at Sta. 4+90 of Service Road "B", now Jennings Road; thence from said point of beginning along the centerline North $61^{\circ} 54' 21''$ East 235.21 feet to P.C. Sta. 7+25.21; thence by a curve to the left having a delta of $23^{\circ} 30' 00''$, a radius of 143.24 feet, and an arc length of 58.75 feet to P.T. Sta. 7+83.96; thence North $38^{\circ} 24' 21''$ East 6.0 feet to an end point being Sta. 7+89.96 on the west side of the right-of-way of Twp. Rd. 316.

Jennings Road is 40 feet wide, 20 feet on either side of the above described centerline.

T507 Done

Already on

LIQ. FILES




Frederick J. Brown

Road Docket # 05-01

MAP FOR DEDICATION OF JENNINGS ROAD ADAMS TWP., CAMBRIA CO., PA SCALE 1' = 50' AUG. 29, 2001

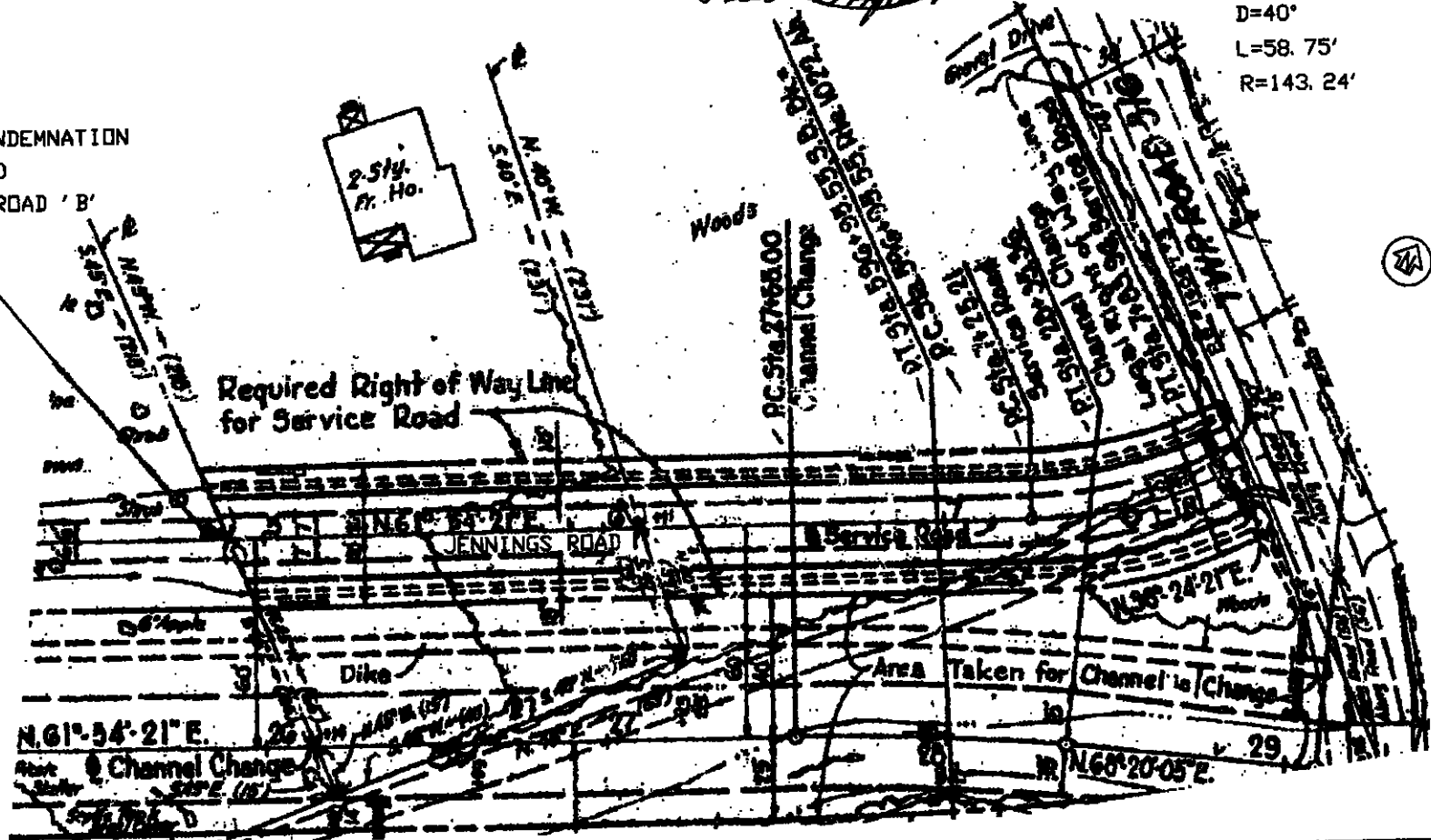
JENNINGS ROAD IS 40' WIDE, 20' ON EITHER SIDE OF THE CENTERLINE
MAPPING IS PART OF SHEET 48 OF 68, ROUTE 1022, BY PENNDOT



FREDERICK J. BROWN, P. L. S. 25751-E
P. O. BOX 296
SIDMAN, PA 15955
PH. 814-487-5781

SERVICE ROAD 'B'
ARC DEF.
P. I. STA. 7+55.00
 $\Delta = 23^\circ - 30' - 00''$ LT.
D=40'
L=58.75'
R=143.24'


BEGIN CONDEMNATION
STA. 4+90
SERVICE ROAD 'B'



Road Docket # 05-01

MAP FOR DEDICATION OF JENNINGS ROAD ADAMS TWP., CAMBRIA CO., PA SCALE 1" = 50' AUG. 29, 2001

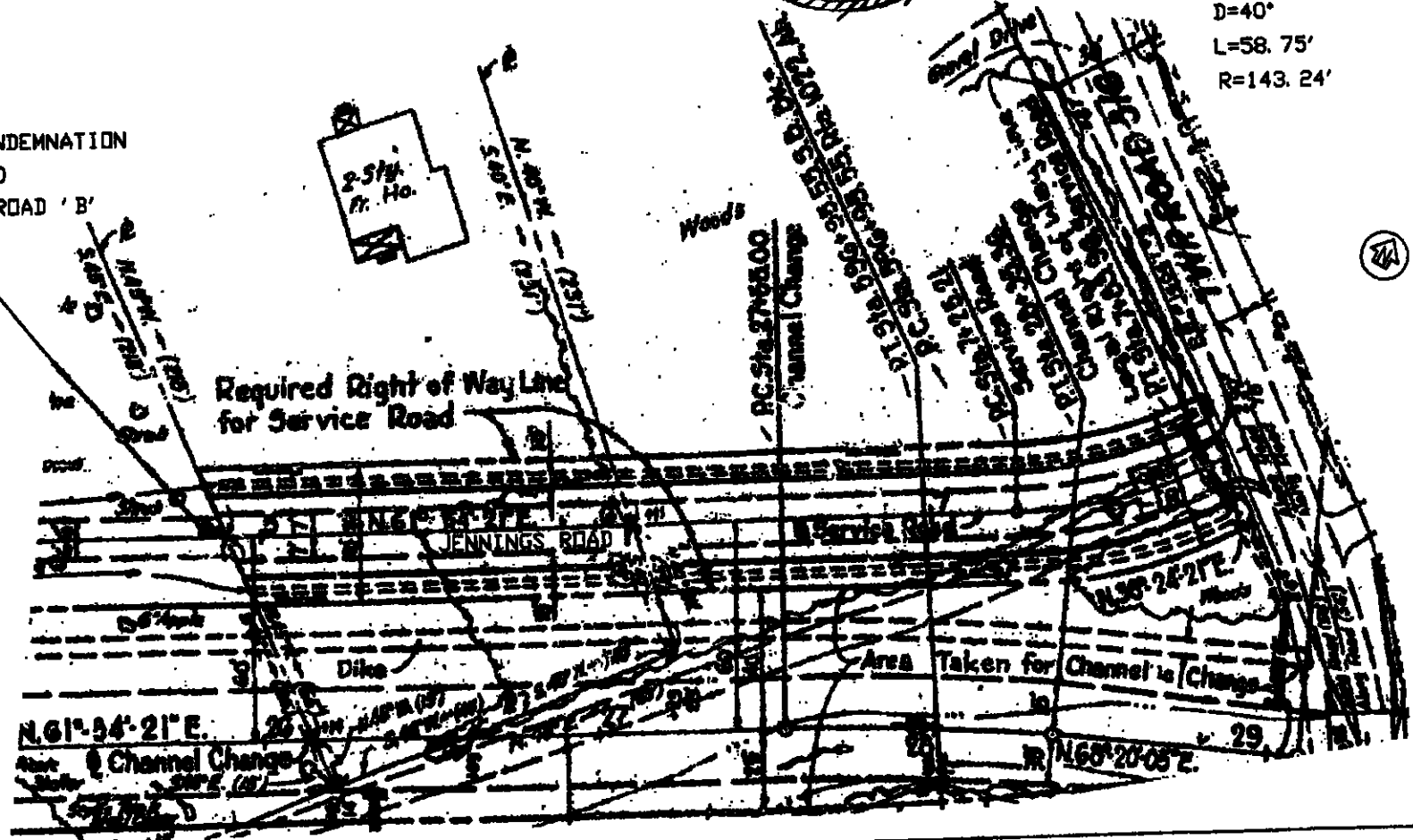
JENNINGS ROAD IS 40' WIDE, 20' ON EITHER SIDE OF THE CENTERLINE
MAPPING IS PART OF SHEET 48 OF 68, ROUTE 1022, BY PENNDOT



FREDERICK J. BROWN, P. L. S. 25751-E
P. O. BOX 296
SIDMAN, PA 15955
PH. 814-487-5781

SERVICE ROAD 'B'
ARC DEF.
P. I. STA. 7+55.00
 $\Delta = 23^\circ - 30' - 00''$ LT.
D=40'
L=58.75'
R=143.24'

BEGIN CONDEMNATION
STA. 4+90
SERVICE ROAD 'B'




26

Road Docket # 05 - 01

MAP FOR DEDICATION OF JENNINGS ROAD ADAMS TWP., CAMBRIA CO., PA SCALE 1" = 50' AUG. 29, 2001

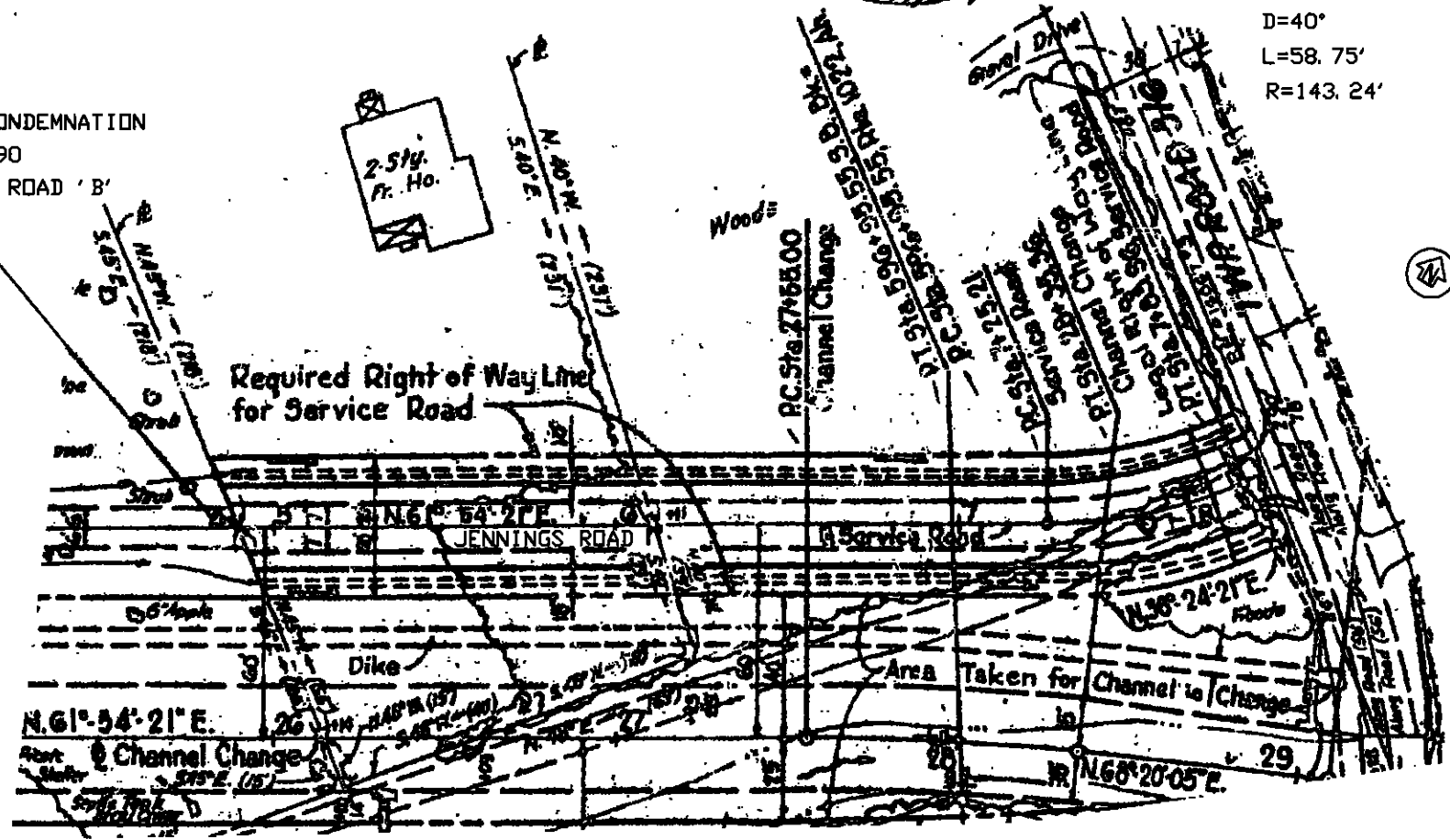
JENNINGS ROAD IS 40' WIDE, 20' ON EITHER SIDE OF THE CENTERLINE
MAPPING IS PART OF SHEET 48 OF 68, ROUTE 1022, BY PENNDOT



FREDERICK J. BROWN, P. L. S. 25751-E
P. O. BOX 296
IDMAN, PA 15955
814-487-5781

SERVICE ROAD 'B'
ARC DEF.
P. I. STA. 7+55.00
 $\Delta = 23^\circ - 30' - 00''$ LT.
D=40'
L=58.75'
R=143.24'


BEGIN CONDEMNATION
STA. 4+90
SERVICE ROAD 'B'



Road Docket #05-01

MAP FOR DEDICATION OF JENNINGS ROAD ADAMS TWP., CAMBRIA CO., PA SCALE 1" = 50' AUG. 29, 2001

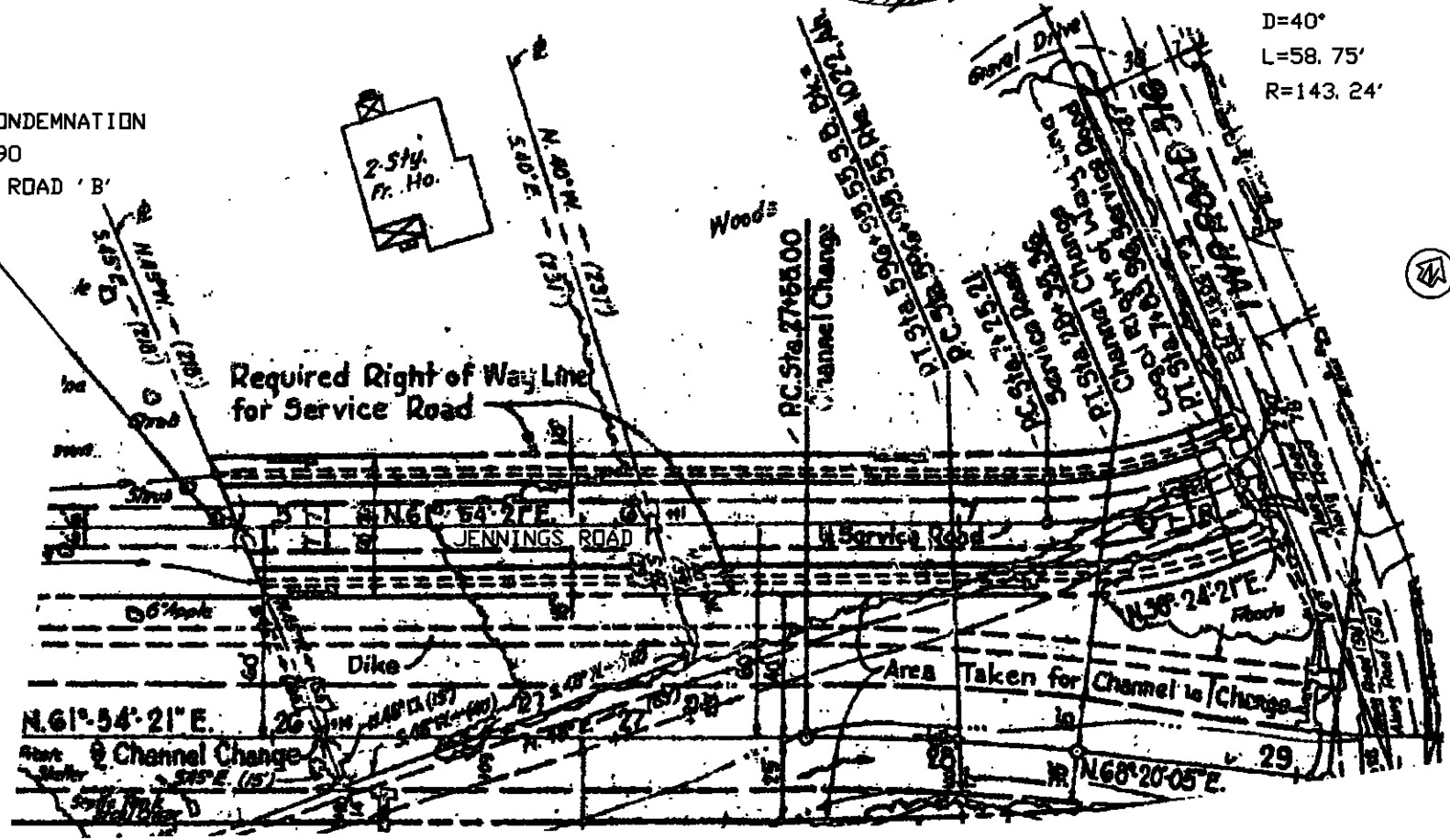
JENNINGS ROAD IS 40' WIDE, 20' ON EITHER SIDE OF THE CENTERLINE
MAPPING IS PART OF SHEET 48 OF 68, ROUTE 1022, BY PENNDOT



FREDERICK J. BROWN, P. L. S. 25751-E
P. O. BOX 296
SIDMAN, PA 15955
PH. 814-487-5781

SERVICE ROAD 'B'
ARC DEF.
P. I. STA. 7+55.00
 $\Delta = 23^\circ - 30' - 00''$ LT.
D=40'
L=58.75'
R=143.24'

BEGIN CONDEMNATION
STA. 4+90
SERVICE ROAD 'B'




Road Docket #05-01

MAP FOR DEDICATION OF JENNINGS ROAD ADAMS TWP., CAMBRIA CO., PA

SCALE 1" = 50' AUG. 29, 2001

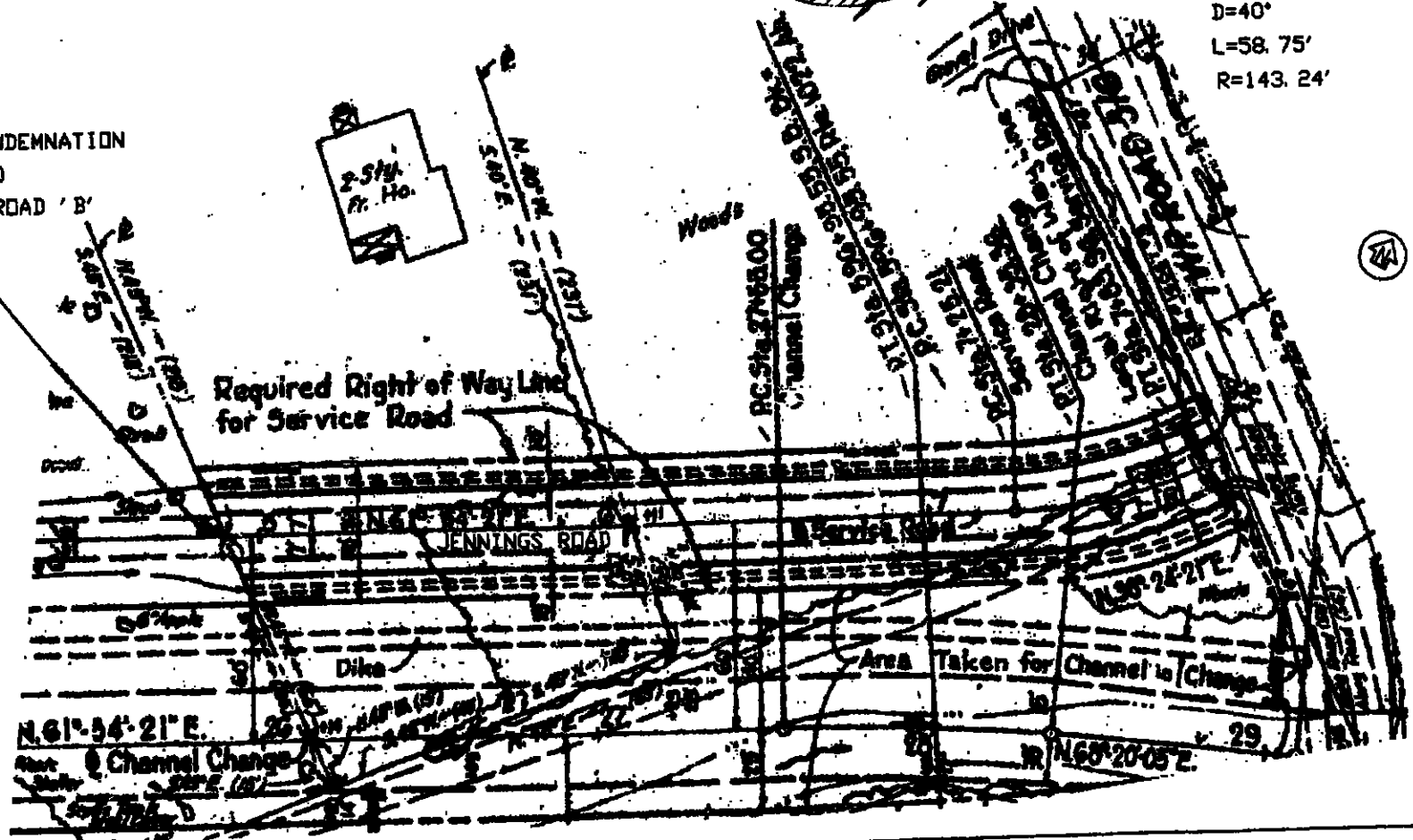
JENNINGS ROAD IS 40' WIDE, 20' ON EITHER SIDE OF THE CENTERLINE
MAPPING IS PART OF SHEET 48 OF 68, ROUTE 1022, BY PENNDOT



FREDERICK J. BROWN, P. L. S. 25751-E
P. O. BOX 296
SIDMAN, PA 15955
PH. 814-487-5781

SERVICE ROAD 'B'
ARC DEF.
P. I. STA. 7+55.00
 $\Delta = 23^{\circ} - 30' - 00''$ LT.
D=40'
L=58.75'
R=143.24'


BEGIN CONDEMNATION
STA. 4+90
SERVICE ROAD 'B'



Road Docket # 05-01

MAP FOR DEDICATION OF JENNINGS ROAD ADAMS TWP., CAMBRIA CO., PA SCALE 1" = 50' AUG. 29, 2001

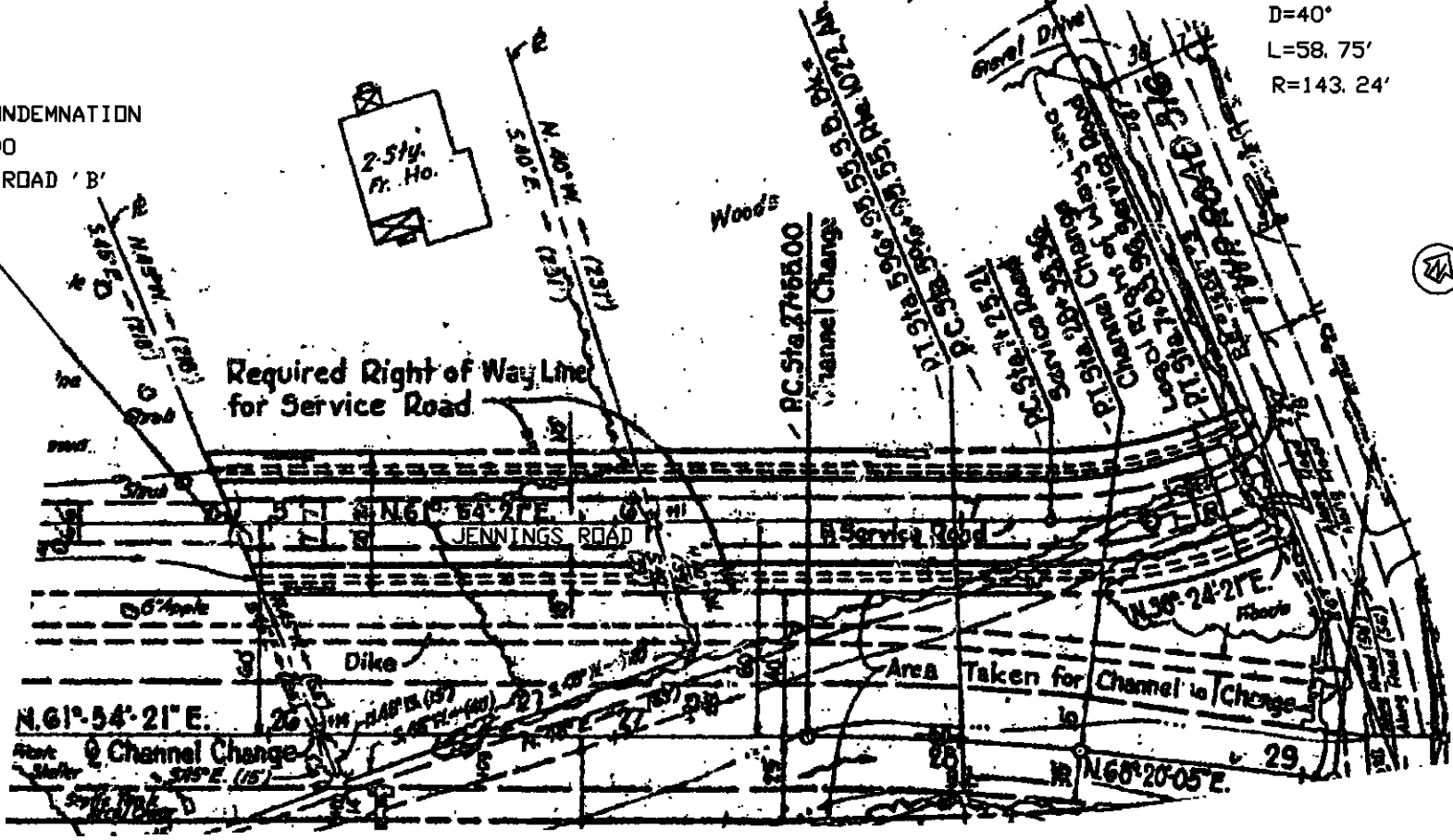
JENNINGS ROAD IS 40' WIDE, 20' ON EITHER SIDE OF THE CENTERLINE
MAPPING IS PART OF SHEET 48 OF 68, ROUTE 1022, BY PENNDOT



FREDERICK J. BROWN, P. L. S. 25751-E
P. O. BOX 296
SIDMAN, PA 15955
PH. 814-487-5781

SERVICE ROAD 'B'
ARC DEF.
P. I. STA. 7+55.00
 $\Delta = 23^\circ - 30' - 00''$ LT.
D=40'
L=58.75'
R=143.24'

BEGIN CONDEMNATION
STA. 4+90
SERVICE ROAD 'B'



24



Frederick J. Brown

PROFESSIONAL LAND SURVEYOR


388 Locust Street
P.O. Box 296
SIDMAN, PENNSYLVANIA 15955

Phone (814) 487-5781

WISDOM LANE, ADAMS TWP. Centerline description for dedication

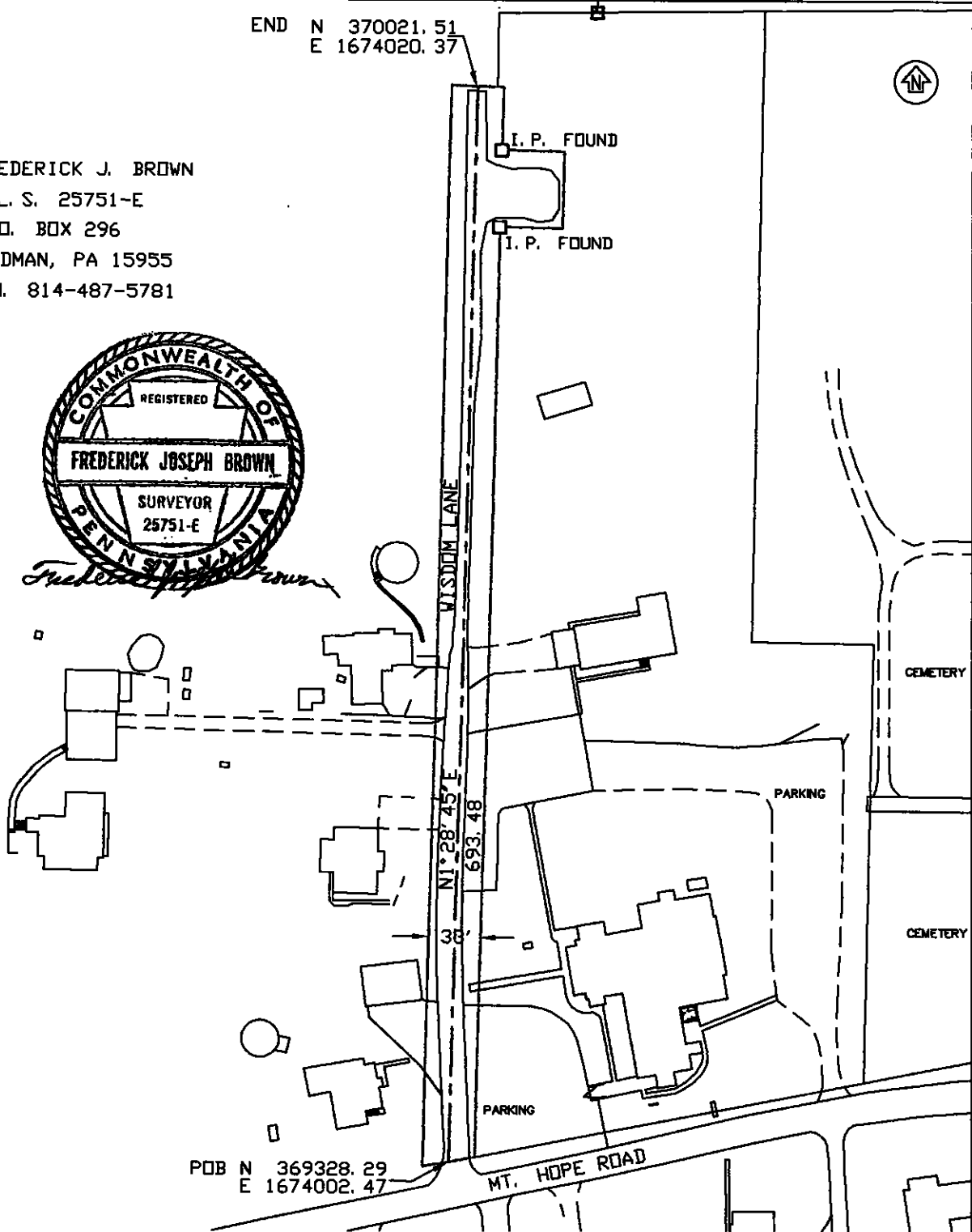

Beginning at a point which is located on the north side of the right-of-way of Mt. Hope Road, said point having NAD 83 PA Grid coordinates of N 369328.29 and E 1674002.47; thence from said point of beginning North $28^{\circ} 45'$ East 693.48 feet to an end point having coordinates of N 370021.51 and E 1674020.37.

Wisdom Lane is 33 feet wide, 16.5 feet on either side of the above described centerline.



END N 370021.51
E 1674020.37

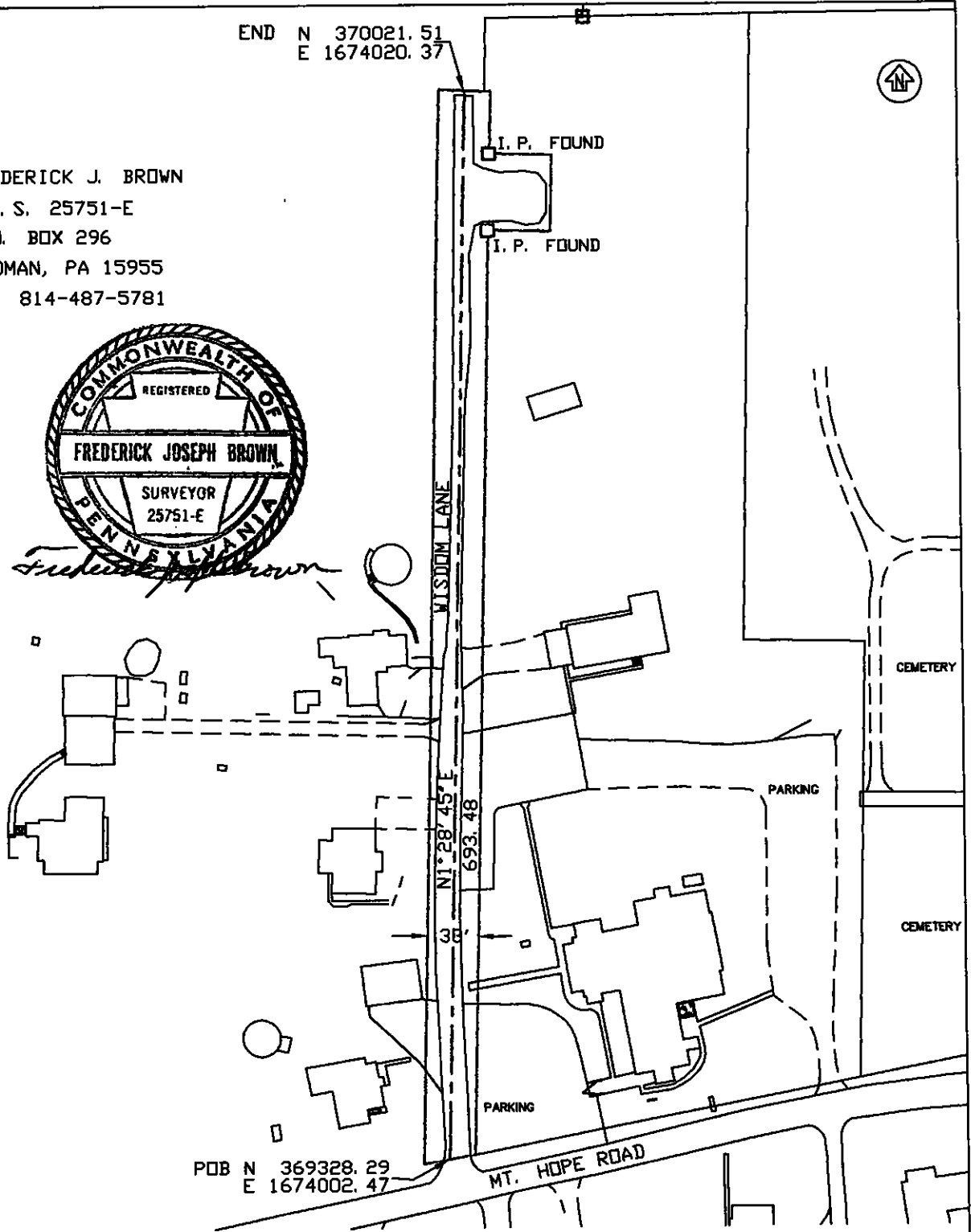

FREDERICK J. BROWN
P. L. S. 25751-E
P. O. BOX 296
SIDMAN, PA 15955
PH. 814-487-5781



MAP FOR DEDICATION OF WISDOM LANE
ADAMS TWP., CAMBRIA CO., PA
SCALE 1" = 100' AUG. 29, 2001
NAD 83, PA GRID PHOTOGRAPHY DATED 1995 AND MODIFIED
WISDOM LANE IS 33 FEET WIDE, 16.5 FEET ON EITHER SIDE OF THE
DASHED CENTERLINE

END N 370021.51
E 1674020.37

FREDERICK J. BROWN
P. L. S. 25751-E
P. O. BOX 296
SIDMAN, PA 15955
PH. 814-487-5781



MAP FOR DEDICATION OF WISDOM LANE

ADAMS TWP., CAMBRIA CO., PA

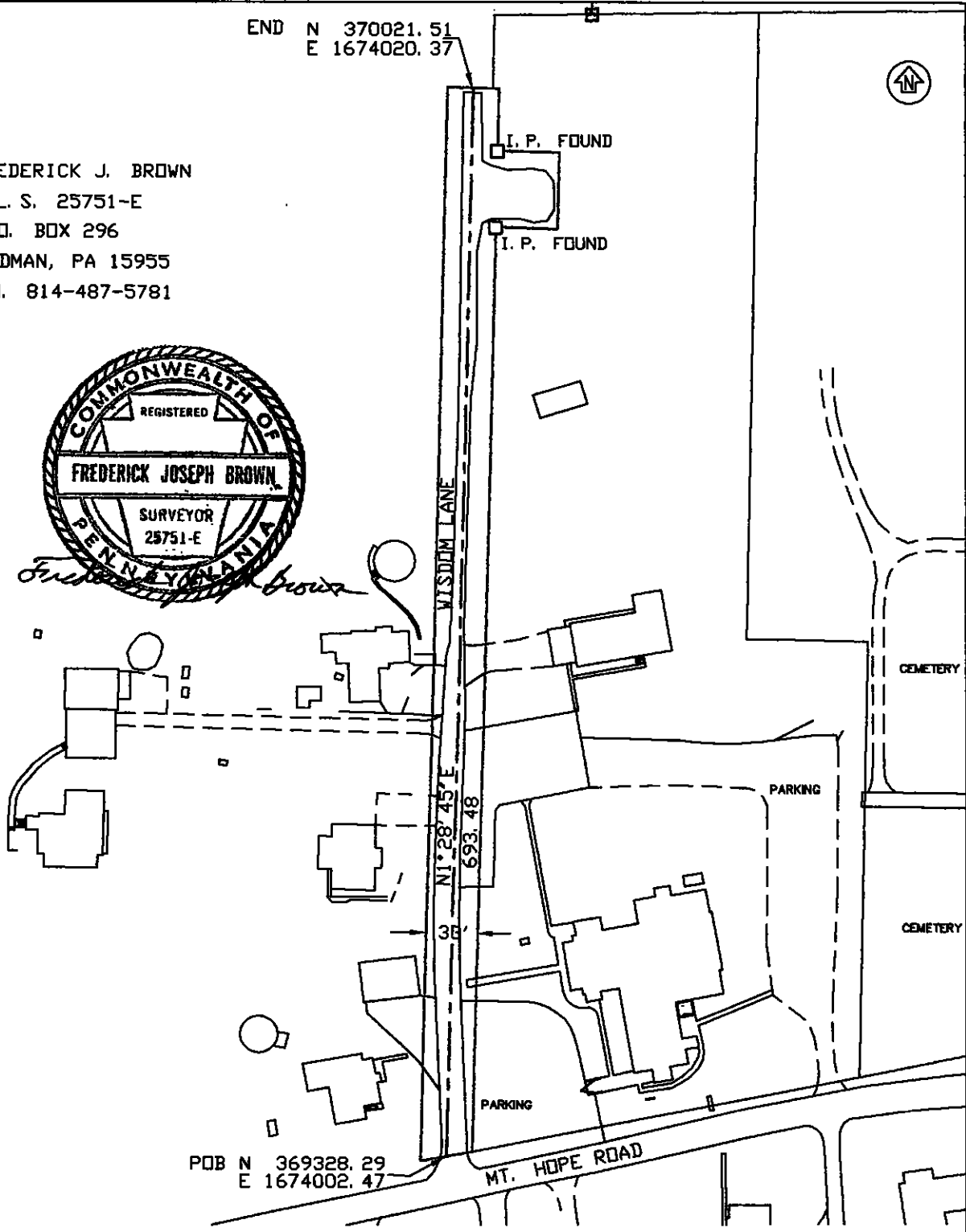

SCALE 1" = 100'

AUG. 29, 2001

NAD 83, PA GRID PHOTOGRAPHY DATED 1995 AND MODIFIED
WISDOM LANE IS 33 FEET WIDE, 16.5 FEET ON EITHER SIDE OF THE
DASHED CENTERLINE

END N 370021.51
E 1674020.37

FREDERICK J. BROWN
P. L. S. 25751-E
P. O. BOX 296
SIDMAN, PA 15955
PH. 814-487-5781



POB N 369328.29
E 1674002.47

MT. HOPE ROAD

MAP FOR DEDICATION OF WISDOM LANE
ADAMS TWP., CAMBRIA CO., PA
SCALE 1" = 100' AUG. 29, 2001
NAD 83, PA GRID PHOTOGRAPHY DATED 1995 AND MODIFIED
WISDOM LANE IS 33 FEET WIDE, 16.5 FEET ON EITHER SIDE OF THE
DASHED CENTERLINE