

FILED
CLERK OF COURTS
CAMBRIA CO. PA.

JUL 31 9 32 AM '81

TOWNSHIP OF CAMBRIA
CAMBRIA COUNTY, PENNSYLVANIA
RESOLUTION NO. 111

A RESOLUTION ACCEPTING IN THE
NAME OF THE TOWNSHIP OF CAMBRIA,
LAND DEDICATED BY DEED TO THE
SAID TOWNSHIP, TO BE USED AS A
ROAD AND STREET AND TO BE KNOWN
AS VIRGINIA STREET.

DENNIS GOVACHINI
ATTORNEY AT LAW
311 MASONIC BUILDING
EBENSBURG, PENNSYLVANIA 15931

Rd. Lkt. #6, 1981

TOWNSHIP OF CAMBRIA
CAMBRIA COUNTY, PENNSYLVANIA
RESOLUTION NO. 111

A RESOLUTION ACCEPTING IN THE NAME OF THE TOWNSHIP OF CAMBRIA, LAND DEDICATED BY DEED TO THE SAID TOWNSHIP, TO BE USED AS A ROAD AND STREET AND TO BE KNOWN AS VIRGINIA STREET. *AVENUE*

BE IT RESOLVED and it is HEREBY RESOLVED, upon motion of

Fred Sauer, Supervisor of the Township of Cambria, that a certain deed, dated the *15th* day of *May*, 1981, from Donald M. Connah et ux, et al, to the Township of Cambria, conveying any right, title, interest or claim which the said Donald M. Connah et ux, et al, had or might have in the premises as described in said deed, is hereby ACCEPTED by the Township of Cambria, for use as a public road-street, and the Secretary of the Township is hereby directed to record the deed in the Recorder of Deeds Office in and for Cambria County, Pennsylvania.

SECTION TWO. It is further RESOLVED that the premises to be accepted for use as a public-road-street, of the Township of Cambria, are described in the aforesaid deed and such description is as follows:

ALL that certain piece, parcel or strip of land situate in the Township of Cambria, Cambria County, Pennsylvania, to be used as a public road-street bounded and described as follows:

BEGINNING at a point, being N. 6° 45' East 4 feet of the southwest corner of lot of land #31 on the Valley View Plan of Lots as recorded in Plat Book 5, Page 28, in the Cambria County Recorder of Deeds Office, and now owned by Donald M. Connah, et ux; said point being located on the westerly line of said Lot #31, and easterly right of way line of Pa. L.R. 11026; thence a continuing course of S. 84° 00' E. through the following lots, as laid out on said Plan of Lots, the following distances:

Lot	Owner	Distance (feet)
31	Donald Connah, et ux First Alley	175' 20'
33, 34, 35 & 36	Richard J. McCoy et ux	240'
37	Rodger Mareck et ux	60'
38, 39 & 40	Robert F. Kline, et ux	180'
41 & 42	Michael D. Shedlock et ux	120'
43 & 44	Joseph Gergley et ux	103'

to a point on the Western line of land of William Radebach et ux; thence S 6° 45' West along said western line of William Radebach, et ux, a distance of 33 feet to a point on the westerly line of land of Anna M. Vargo; thence a continuing course of N 84° 00' West through the following lots on the Valley View Plan of Lots, the following distances:

Lot	Owner	Distance (feet)
30-29	Anna M. Vargo	103'
28-27	William Cox, et ux	120'
26	James Weakland	60'
25	James E. Weakland, et ux	60'
24	Melvin R. Thomas, Jr., et ux	60'
23	Thomas E. Grant et ux	60'
22	Henry Rambeau et ux	60'
20 & 21	Clement L. DeLattre, et ux	120'
19	Charles Rambeau et ux	60'
-	First Alley	20'
18	James K. Ellis et ux	175'

to a point on the westerly line of the said Lot #18, and the easterly right of way line of Pa. L. Rt. 11026; thence along said easterly right of way line of Pa. L. R. 11026 N. 6° 45' East 33 feet to the place of beginning.

SECTION THREE. It is further RESOLVED that the premises as described in the aforesaid deed and as set forth in Section Two hereof, are to be utilized by the Township of Cambria, as a public road or street, which is to be known as Virginia ^{Avenue} Street, located in the Township of Cambria, Cambria County, Pennsylvania.

SECTION FOUR: The said Virginia ^{Avenue} Street is to be 33 feet in width and 890 feet in length and intersects with Pa. Legislative Route 11026, and be as shown on a certain drawing by Donald Lane, Registered Engineer, dated November-1980, a reduced scale of which is attached hereto and made a part hereof.

SECTION FIVE. A copy of this Resolution together with a draft or survey of the said Virginia ^{Avenue} Street, showing the location and width thereof, is to be filed with the Clerk of Courts of Cambria County, Pennsylvania, by the Township Secretary, or other appropriate person.

SECTION SIX. This Resolution is passed and enacted in accordance with the laws of the Commonwealth of Pennsylvania and in accordance with the Second Class Township Code Section 140 (53 P. S. 66140).

RESOLVED AND ENACTED this 13th day of July, 1981.

BY:

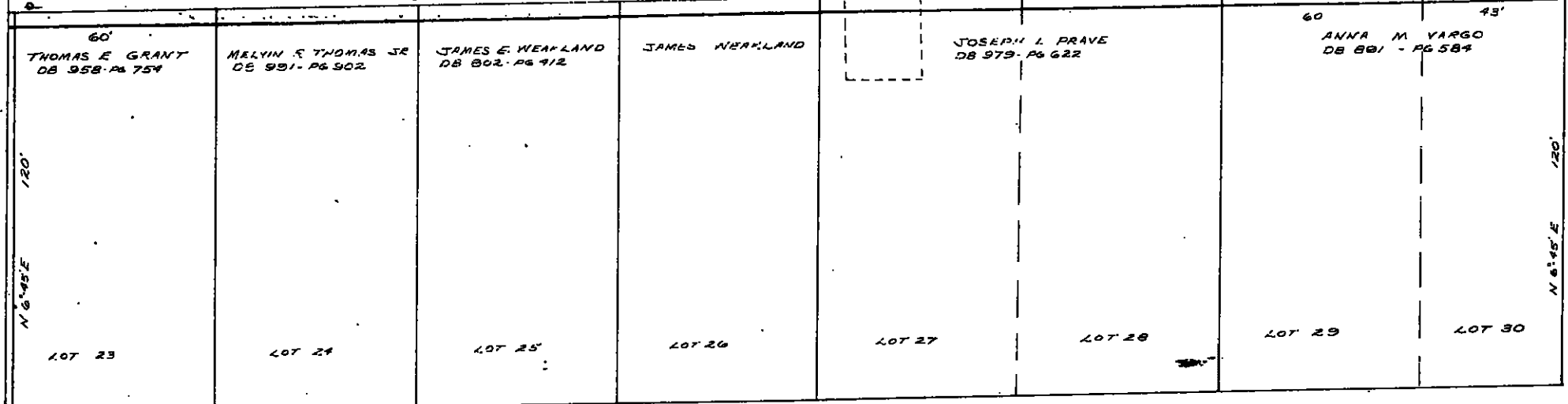
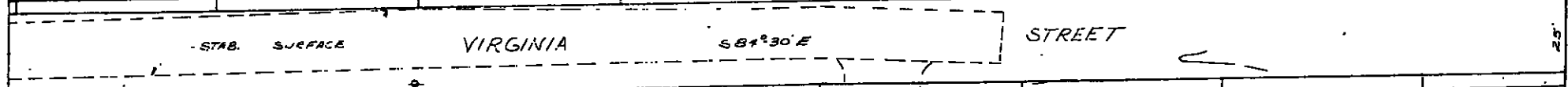
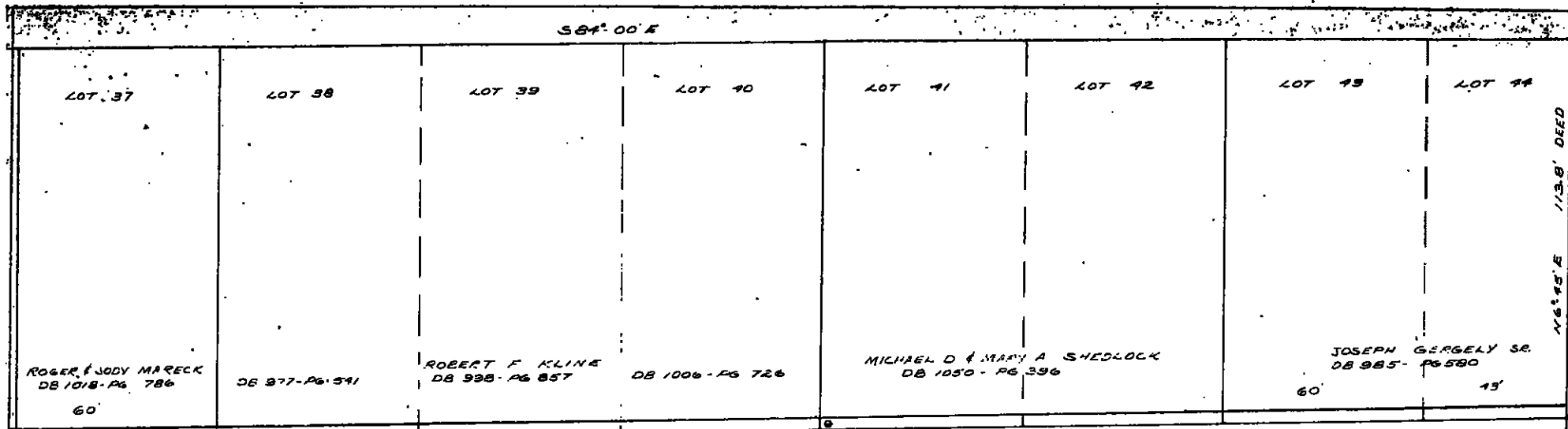
Fred Sauger
FRED SAUGER, CHAIRMAN

Willis Davis
WILLIS DAVIS, VICE CHAIRMAN

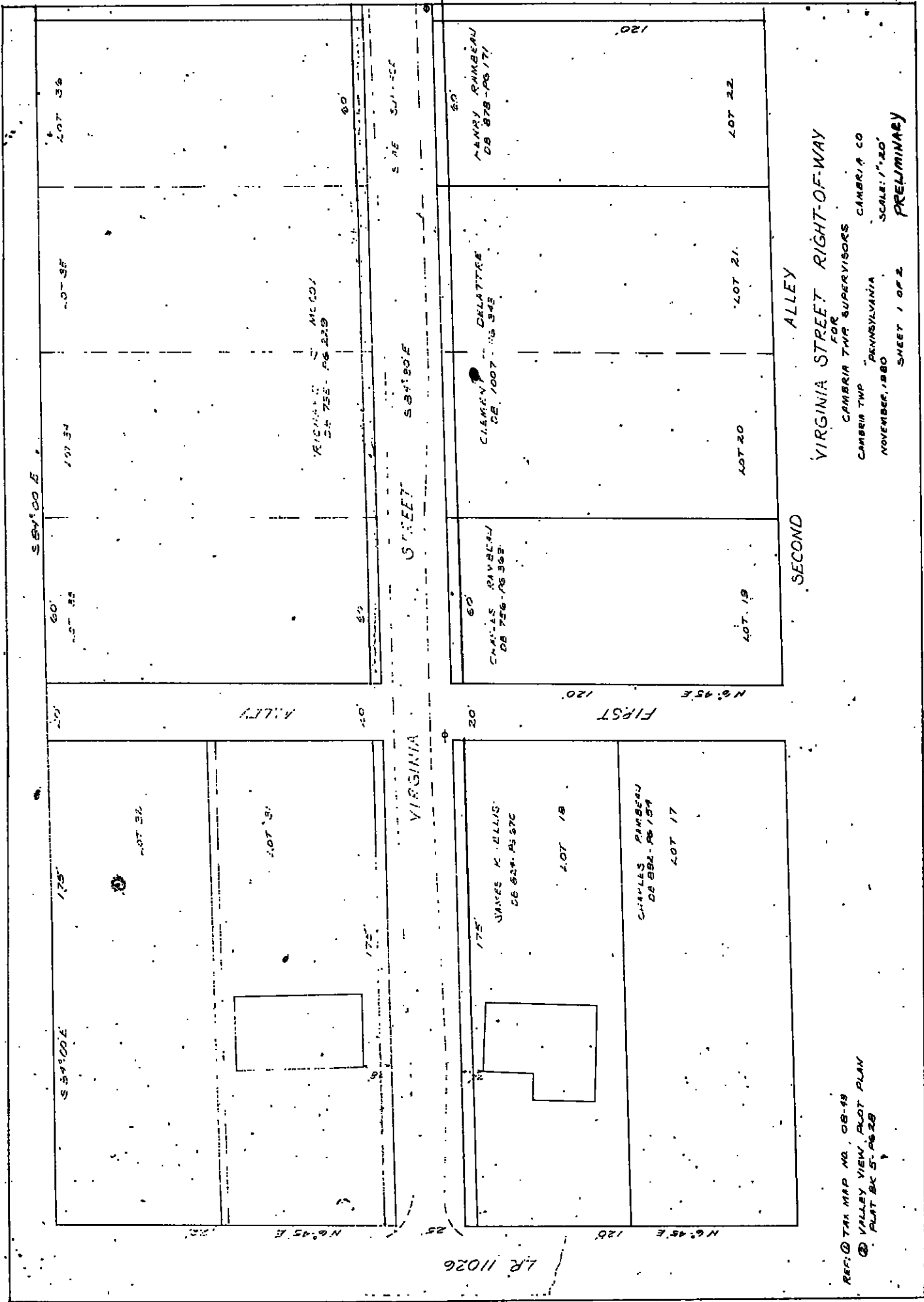
John Makosy
JOHN MAKOSY, SUPERVISOR

WITNESSETH:

Edward [Signature]
SECRETARY



VIRGINIA STREET RIGHT-OF-WAY
FOR
CAMBRIA TWP SUPERVISORS
CAMBRIA TWP PENNSYLVANIA CAMBRIA CO.
NOVEMBER, 1980 SCALE: 1"=20'
SHEET 2 OF 2 PRELIMINARY



S 34° 00' E

60'

117.54

LOT 36

60'-35"

RICHARD S. MCCOY
DB 755 - PG 229

60'

S 34° 00' E

S 34° 00' E

VIRGINIA STREET

25'

LR 11026

20'

JAMES K. ELLIS
DB 824 - PG 57C

LOT 18

FIRST

N 6° 45' E

CHARLES RAMBEAU
DB 884 - PG 154

LOT 17

N 6° 45' E

120'

60'

CHARLES RAMBEAU
DB 756 - PG 365

LOT 19

LOT 20

LOT 21

60'

CLARENCE DELATTRE
DB 1007 - PG 343

HENRY RAMBEAU
DB 878 - PG 171

LOT 22

120'

SECOND ALLEY

VIRGINIA STREET RIGHT-OF-WAY

FOR CAMBERIA TWP SUPERVISORS

CAMBERIA TWP PENNSYLVANIA NOVEMBER, 1980

CAMBERIA CO SCALE: 1"=20' PRELIMINARY

REF: TWP MAP NO. 08-19

VALLEY VIEW, PLOT PLAN PLAT BK 5 - PG 28