

NOTICE OF INTENT TO ENACT ORDINANCE NO. 33
TO VACATE CERTAIN PORTIONS OF CERTAIN STREETS
OR ROADS IN THE TOWNSHIP OF EAST TAYLOR,
CAMBRIA COUNTY, PENNSYLVANIA

Notice is given that at a special meeting of the Supervisors of the Township of East Taylor, Cambria County, Pennsylvania to be held at the Township building at 5:00 P.M. on December 31, 1971, said Supervisors intend to enact Ordinance No. 33, as follows:

ORDINANCE NO. 33 TO VACATE CERTAIN PORTIONS
OF CERTAIN STREETS OR ROADS IN THE TOWNSHIP
OF EAST TAYLOR, CAMBRIA COUNTY, PENNSYLVANIA

BE IT ORDAINED and it is hereby ordained that the Township of East Taylor, Cambria County, Pennsylvania, hereby vacates as a public highway in the said Township the following described and mentioned streets, roads or lanes as public roads and highways of said Township and thereafter will no longer be or remain the responsibility of said Township for all purposes:

1. Section 4 of Ordinance No. 18-A be hereby vacated by the Township of East Taylor and no longer be a part of the public system of East Taylor which is described as follows:

BEGINNING at a point at the northwesterly intersection of Alfa Avenue, (formerly Washington Street) and Hannah Lane, (formerly Lincoln Avenue); thence along the northerly side of Alfa Avenue and Lots Nos. 31, 32, 33, 34, 35, 36, 37, 38, 39, 40, 41, 42, 43, 44, 45, 46, 47, 48 and 68 on the A. M. Wagner Plan of Lots North 58° 55' East a distance of 1252.5 feet to a point; thence South 36° 18' East a distance of 40 feet to a point on the southerly side of Alfa Avenue; thence along the southerly side of Alfa Avenue South 58° 55' East a distance of 1252.5 feet to a point at the southwesterly intersection of Alfa Avenue and Hannah Lane; thence along the westerly side Hannah Lane North 34° 15' West a distance of 40 feet to a point at the northwesterly intersection of Hannah Lane and Alfa Avenue, being the place of beginning.

2. Section 6 of Ordinance No. 18-A be hereby vacated by the Township of East Taylor and no longer be a part of the public system of East Taylor which is described as follows:

BEGINNING at a point at the southeasterly intersection of Margaret Lane and Oliver Avenue, (formerly Jefferson Avenue; thence along the easterly side of Margaret Lane land of Frank Crowley South $34^{\circ} 15'$ East a distance of 240 feet to a point at the northeasterly intersection of Margaret Lane and Alfa Avenue, (formerly Washington Street; thence along the northerly side of Alfa Avenue South $58^{\circ} 65'$ West a distance of 40 feet to a point at the northwesterly intersection of Margaret Lane and Alfa Avenue; thence along the westerly side of Margaret Lane and Lots Nos. 68 and 67 on the A. M. Wagner Estate Plan of Lots North $34^{\circ} 15'$ West a distance of 240 feet to a point at the southwesterly intersection of Margaret Lane and Oliver Avenue; thence along the southerly side of Oliver Avenue; North $58^{\circ} 55'$ East a distance of 40 feet to a point at the southeasterly intersection of Margaret Lane and Oliver Avenue, being the place of beginning.

3. Section 5 of Ordinance No. 18-B be hereby vacated by the Township of East Taylor and no longer be a part of the public system of East Taylor which is described as follows:

BEGINNING at the intersection of Lyman Lane, (formerly Samuel Street) and Oliver Avenue, (formerly Lyman Street) and at corner of Lot No. 62 on the Riverview Plan of Lots as laid out by John A. Angus; thence along Oliver Avenue and line of Lots Nos. 62 and 4 South $40^{\circ} 0'$ West a distance of 500 feet to a point at the intersection of Cullis Lane, (formerly John Street) and Oliver Avenue; thence along Cullis Lane North $50^{\circ} 0'$ West a distance of 40 feet to a point at corner of Lot No. 3; thence along Oliver Avenue and line of Lots Nos. 3 and 63 North $40^{\circ} 0'$ East a distance of 500 feet to a point at the intersection of Lyman Lane and Oliver Avenue; thence along Lyman Lane South $50^{\circ} 0'$ East a distance of 40 feet to a point at corner of Lot No. 62, being the place of beginning.

4. Section 6 of Ordinance No. 18-B be hereby vacated by the Township of East Taylor and no longer be a part of the public system of East Taylor which is described as follows:

BEGINNING at a point at the northeasterly intersection of Oliver Avenue, (formerly Lyman Street) and Amos Lane, (formerly Harry Street) and at corner of land now or formerly of Amos Cover Estate; thence along Oliver Avenue the two

following courses and distances for a distance of 946.26 feet North 60° 40' East and North 40° 0' East to intersection of Cullis Lane (formerly John Street) and Oliver Avenue; thence along Cullis Lane South 50° 0' East a distance of 40 feet to a point on Cullis Lane and line of land now or formerly of George K. Angus; thence along Oliver Avenue and line of land now or formerly of George K. Angus South 40° 0' West a distance of 442.21 feet to a point at the intersection of Oliver Avenue and George Lane (formerly George Street) and at corner of Lot No. 12 on the Riverview Plan of Lots as laid out by John A. Angus; thence continuing along Oliver Avenue and line of Lots Nos. 12 and 33 South 60° 40' West a distance of 504.05 feet to a point at corner of Lot No. 32 and intersection of Amos Lane and Oliver Avenue; thence along Amos Lane a distance of 40 feet to a point at corner of land now or formerly of Amos Cover Estate, being the place of beginning.

5. Section 8 of Ordinance No. 31 be hereby vacated by the Township of East Taylor and no longer be a part of the public system of East Taylor which is described as follows:

Ritchey-Castine Line, 33 feet in width (measured 16 1/2 feet from the center line of the existing road) and extending from Rose Hill Road 1/2 mile, more or less, to the end of the Ritchey property line.

6. Section 13 of Ordinance No. 31 be hereby vacated by the Township of East Taylor and no longer be a part of the public system of East Taylor which is described as follows:

Sumner Street, 40 feet in width, extending from the southerly line of Van Buren Street in a southerly direction for 296 feet to a southerly line of Quincy Avenue, per plan of Woodvale Heights.

7. A certified and attested copy of this Ordinance shall be filed in the office of the Clerk of Quarter Sessions of Cambria County.

ENACTED AND ORDAINED this day of December, 1971.

TOWNSHIP OF EAST TAYLOR

ATTEST:

By /s/ Alfred B. Coleman
Chairman of the Board of
Township Supervisors

 /s/ Charles Cobaugh
Secretary

JOSEPH F. O'KICKI
Solicitor

No. 2 March, Rd Ct. 1972

TOWNSHIP OF EAST TAYLOR

ORDINANCE NO. 33

GREEN, GIBSON & ABOOD
ATTORNEYS AT LAW
CAMBRIA SAVINGS BUILDING
JOHNSTOWN, PENNSYLVANIA 15901

FILED
CLERK OF COURTS
CAMBRIA CO. PA.
MAY 31 11 44 AM '72
STEPHEN D. OBLACKOVICH
CLERK OF COURTS

IN THE MATTER OF ORDINANCE : IN THE COURT OF COMMON PLEAS OF
: CAMBRIA COUNTY, PENNSYLVANIA
No. 33 OF EAST TAYLOR TOWNSHIP, : QUARTER SESSIONS DIVISION
: :
CAMBRIA COUNTY, PENNSYLVANIA : No. 2 March Term, 1972 R.D.

O R D E R

NOW, May 24, 1972, after hearing and upon consideration of the testimony and record, it appears the Board of Supervisors of East Taylor Township, Cambria County, Pennsylvania, Respondent, in the adoption of Ordinance No. 33 on December 31, 1971, failed to comply with subsection (a) and (b) of the Act, 33 P.L. 103, Art. XI, sec. 1102, as amended (53 P.S. 66102)

However, we find there was no prejudice to the petitioners by noncompliance with subsection (a) of the aforesaid Act in that they had actual notice of and did attend the meeting of December 31, 1971, and were heard.

We do find that noncompliance with subsection (b) of the aforesaid Act has prejudiced the petitioners' right to file exceptions to the ordinance, draft and survey of the road vacated, which were required under said section to be filed in the office of the Clerk of Courts of Cambria County.

NOW, THEREFORE, it is ordered and directed the prayer of the petitioners be granted and Ordinance No. 33 be, and hereby is declared invalid, illegal, and of no effect unless the Board of Supervisors of East Taylor Township, respondent, shall, within ten days, comply with the requirements of section (b) by filing a copy of the ordinance, draft and survey of the road in the office of the Clerk of Courts of Cambria County.

BY THE COURT:



P.J.

NO. 2 March

R.D.
TERM, 19 72

<p>IN THE COURT OF COMMON PLEAS - QUARTER SESSIONS OF CAMBRIA COUNTY, PA.</p>
<p>IN THE MATTER OF ORDINANCE NO. 33 OF EAST TAYLOR TOWN- SHIP, CAMBRIA COUNTY, PA.</p>
<p>O R D E R</p>
<p>DOROTHY M. SANDERS OFFICIAL STENOGRAPHER FOR THE FORTY-SEVENTH JUDICIAL DISTRICT EBENSBURG, PENNSYLVANIA</p>

**FILED
CLERK OF COURTS
CAMBRIA CO. PA.
MAY 24 3 45 PM '72
STEPHEN J. UBLACKOVICH
CLERK OF COURTS**

Jan.15,1972 at 10:00 a.m., served Complaint as to Legality of Ordinance NO. 33 by handing a true and attested copy thereof to Alfred B.Coleman, President of East Taylor Township Supervisors, at 1195 Wm.Penn Av., Conemaugh, Cambria County, Pa. and making contents thereof known to him.

Jan.15,1972 at 9:30 a.m., served Complaint as to Legality of Ordinance No.33, by handing a true and attested copy thereof to Charles B.Cobaugh, Secretary of East Taylor Township Supervisors, at 433 Pasture Lane, Conemaugh, Cambria County, Pa. and making contents thereof known to him.

My costs paid by MyersTaylor & Peduzzi, Esqs.

Sheriff Cavanaugh \$15.55

So answers,

Joseph E. Cavanaugh
Sheriff

Commonwealth Docket

NO. Common Pleas ... TERM, 19.....
Quarter Sessions Division

NO. 2 March Term 1972 R. D.

In the matter of Ordinance No.33 of East
Taylor Township, Cambria County, Pa., Ralph
Grove, ux, Leonard Castine, ux.

vs

Alfred B. Coleman, President and Charles
B. Cobaugh, Secretary of the East Taylor
Township Supervisors.

COMPLAINT AS TO LEGALITY
OF ORDINANCE NO. 33.
SHERIFF'S RETURN

MYERS, TAYLOR & PEDUZZI, ESQS.

6/17
C.M. J.P.K.

No. *R.D. 2*, March Term, 1972

IN THE COURT OF COMMON PLEAS OF
CAMBRIA COUNTY, PENNSYLVANIA
QUARTER SESSIONS DIVISION

IN THE MATTER OF ORDINANCE NO.
33 OF EAST TAYLOR TOWNSHIP,
CAMBRIA COUNTY, PENNSYLVANIA.

COMPLAINT AS TO LEGALITY OF
ORDINANCE NO. 33

LAW OFFICES
MYERS, TAYLOR & PEDUZZI
213 SOUTH CENTER STREET
EBENSBURG, PENNSYLVANIA 15931

FILED
CLERK OF COURTS
CAMBRIA CO. PA.

JAN 14 11 05 AM '72

STEPHEN D. DUBROVICH
CLERK OF COURTS

IN THE MATTER OF ORDINANCE
NO. 33 OF EAST TAYLOR TOWNSHIP,
CAMBRIA COUNTY, PENNSYLVANIA

IN THE COURT OF COMMON PLEAS OF
CAMBRIA COUNTY, PENNSYLVANIA
QUARTER SESSIONS DIVISION
R.D.
No. *Misc. 2* *Mar* Term, 1972

COMPLAINT AS TO LEGALITY OF ORDINANCE NO. 33

AND NOW, JANUARY 13th, 1972, comes Ralph Grove and Evelyn Grove, husband and wife, and Leonard Castine and Helen Castine, residents of East Taylor Township, Cambria County, Pennsylvania, and persons aggrieved by the above mentioned Ordinance, who complain to the Court and thereupon say and aver as follows:

1.

Ordinance No. 33, a copy of which is attached hereto, marked Exhibit "A" and made a part hereof, was adopted by the Supervisors of East Taylor Township, Cambria County, Pennsylvania, at a meeting of said Supervisors held the 31st day of December, 1971.

2.

That under Section 5 of said Ordinance No. 33, a public road in said East Taylor Township, on which your complainants own real estate, is purportedly vacated.

3.

That your complainants as property owners affected by the vacating of said public road were not given ten (10) days' written notice by the Supervisors of said East Taylor Township of the time and place when and where your complainants could meet and be heard as required by the Act of May 1, 1933, P.L. 103, Article XI, Section 1102 (a) as amended (53 P.S. 66102 (a)).

4.

That the said Supervisors of East Taylor Township have not filed a copy of said Ordinance No. 33, together with a draft or survey of the road mentioned in Section 5 of Ordinance No. 33, showing the location and width thereof, in the Office of the Clerk of Quarter Sessions as required by the Act of May 1, 1933, P.L. 103, Article XI, Section 1102 (b) as amended (53 P.S. 66102 (b)).

WHEREFORE, your complainants request your Honorable Court to declare said Ordinance No. 33 of East Taylor Township, invalid and illegal.

Ralph Grove

Ralph Grove

Evelyn Grove

Evelyn Grove

Leonard Castine


Leonard Castine

Helen Castine

Helen Castine

COMMONWEALTH OF PENNSYLVANIA X
: SS.:
COUNTY OF CAMBRIA X

RALPH GROVE and EVELYN GROVE, two of the within named complainants,
being duly sworn according to law, depose and say that the statements set forth
in the foregoing Complaint are true and correct to the best of their knowledge,
information and belief.




Ralph Grove



Evelyn Grove

Sworn to and subscribed before me,
this 13th day of January, 1972.



JUDITH A. SHANK, Notary Public
Ebensburg, Cambria Co., Pa.
My Commission Expires December 16, 1972

NOTICE OF INTENT TO ENACT ORDINANCE NO. 33 TO VACATE CERTAIN PORTIONS OF CERTAIN STREETS OR ROADS IN THE TOWNSHIP OF EAST TAYLOR, CAMBRIA COUNTY, PENNSYLVANIA

Notice is given that at a special meeting of the Supervisors of the Township of East Taylor, Cambria County, Pennsylvania to be held at the Township building at 8:00 P.M. on December 31, 1971, said Supervisors intend to enact Ordinance No. 33, as follows:

ORDINANCE NO. 33 TO VACATE CERTAIN PORTIONS OF CERTAIN STREETS OR ROADS IN THE TOWNSHIP OF EAST TAYLOR, CAMBRIA COUNTY, PENNSYLVANIA

BE IT ORDAINED, and it is hereby ordained that the Township of East Taylor, Cambria County, Pennsylvania, hereby vacates as a public highway in the said Township the following described and mentioned streets, roads or lanes as public roads and highways of said Township, and thereafter, will no longer be or remain the responsibility of said Township for all purposes:

1. Section 4 of Ordinance No. 18-A be hereby vacated by the Township of East Taylor and no longer be a part of the public system of East Taylor which is described as follows:

Beginning at a point at the Northwestly intersection of Alfa Avenue, (formerly Washington Street) and Hannah Lane, (formerly Lincoln Avenue); thence along the Northernly side of Alfa Avenue and Lots Nos. 31, 32, 33, 34, 35, 36, 37, 38, 39, 40, 41, 42, 43, 44, 45, 46, 47, 48 and 49 on the A.M. Wagner Plan of Lots North 58° 55' East a distance of 1282.6 feet to a point; thence South 38° 18' East a distance of 40 feet to a point on the Southernly side of Alfa Avenue; thence along the Southernly side of Alfa Avenue South 58° 55' East a distance of 1282.6 feet to a point at the Southwestly intersection of Alfa Avenue and Hannah Lane; thence along the Westernly side of Hannah Lane North 34° 15' West a distance of 40 feet to a point at the Northwestly intersection of Hannah Lane and Alfa Avenue, being the place of beginning.

2. Section 6 of Ordinance No. 18-A be hereby vacated by the Township of East Taylor and no longer be a part of the public system of East Taylor which is described as follows: Beginning at a point at the Southeastly intersection of Margaret Lane and Oliver Avenue, (formerly Jefferson

Avenue); thence along the Easternly side of Margaret Lane and land of Frank Crowley South 34° 15' East a distance of 240 feet to a point at the Northeastly intersection of Margaret Lane and Alfa Avenue, (formerly Washington Street); thence along the Northernly side of Alfa Avenue South 58° 55' West a distance of 40 feet to a point at the Northwestly intersection of Margaret Lane and Alfa Avenue; thence along the Westernly side of Margaret Lane and Lots Nos. 66 and 67 on the A.M. Wagner Estate Plan of Lots North 34° 15' West a distance of 240 feet to a point at the Southwestly intersection of Margaret Lane and Oliver Avenue; thence along the Southernly side of Oliver Avenue North 58° 55' East a distance of 40 feet to a point at the Southeastly intersection of Margaret Lane and Oliver Avenue, being the place of beginning.

3. Section 5 of Ordinance No. 18-B be hereby vacated by the Township of East Taylor and no longer be a part of the public system of East Taylor which is described as follows:

Beginning at the intersection of Lyman Lane, (formerly Samuel Street) and Oliver Avenue, (formerly Lyman Street) and at corner of Lot No. 62 on the Riverview Plan of Lots as laid out by John A. Angus; thence along Oliver Avenue and line of Lots Nos. 62 and 4 South 40° 0' West a distance of 600 feet to a point at the intersection of Cullis Lane, (formerly John Street) and Oliver Avenue; thence along Cullis Lane North 50° 0' West a distance of 40 feet to a point at corner of Lot No. 3; thence along Oliver Avenue and line of Lots Nos. 3 and 63 North 40° 0' East a distance of 600 feet to a point at the intersection of Lyman Lane and Oliver Avenue; thence along Lyman Lane South 50° 0' East a distance of 40 feet to a point at corner of Lot No. 62, being the place of beginning.

4. Section 8 of Ordinance No. 18-B be hereby vacated by the Township of East Taylor and no longer be a part of the public system of East Taylor which is described as follows: Beginning at a point at the Northeastly intersection of Oliver Avenue, (formerly Lyman Street) and Amos Lane, (formerly Harry Street) and at corner of land now or formerly of Amos Cover Estate; thence along Oliver Avenue the two following courses and

distances: first a distance of 948.25 feet North 60° 40' East and North 40° 0' East to intersection of Cullis Lane, (formerly John Street) and Oliver Avenue; thence along Cullis Lane South 50° 0' East a distance of 40 feet to a point on Cullis Lane and then of land now or formerly of George K. Angus; thence along Oliver Avenue and line of land now or formerly of George K. Angus South 40° 0' West a distance of 442.31 feet to a point at the intersection of Oliver Avenue and George Lane, (formerly George Street) and at corner of Lot No. 12 on the Riverview Plan of Lots as laid out by John A. Angus; thence continuing along Oliver Avenue and line of Lots Nos. 12 and 22 South 60° 40' West a distance of 304.05 feet to a point at corner of Lot No. 32 and intersection of Amos Lane and Oliver Avenue; thence along Amos Lane a distance of 40 feet to a point at corner of land now or formerly Amos Cover Estate, being the place of beginning.

5. Section 9 of Ordinance No. 18-B be hereby vacated by the Township of East Taylor and no longer be a part of the public system of East Taylor which is described as follows:

Atchey-Castline Line, 33 feet in width (measured 161 1/2 feet from the center line of the existing road) and extending from Russ Hill Road, 1/2 mile, more or less, to the end of the Atchey property line.

6. Section 13 of Ordinance No. 31 be hereby vacated by the Township of East Taylor and no longer be a part of the public system of East Taylor which is described as follows:

Sunover Street, 40 feet in width, extending from the Southernly line of Van Buren Street in a Southernly direction for 296 feet to a Southernly line of Quincy Avenue, part plan of Woodvale Heights.

7. A certified and attested copy of this Ordinance shall be filed in the office of the Clerk of Quarter Sessions of Cambria County.

ENACTED AND ORDAINED this _____ day of December, 1971.

TOWNSHIP OF EAST TAYLOR
By /s/ ALFRED B. COLEMAN
Chairman of the Board of Township Supervisors

ATTEST:
/s/ CHARLES COBAUGH
Secretary

JOSEPH F. O'KICKI
Solicitor
12-23-1p

IN THE MATTER OF ORDINANCE
NO. 33 OF EAST TAYLOR TOWNSHIP,
CAMBRIA COUNTY, PENNSYLVANIA

Y
Y
Y
Y
Y

IN THE COURT OF COMMON PLEAS OF
CAMBRIA COUNTY, PENNSYLVANIA
QUARTER SESSIONS DIVISION

No. 2 March Term, 1972 RD

B O N D

KNOW ALL MEN BY THESE PRESENTS, that we, Ralph Grove and Evelyn Grove, husband and wife, and Leonard Castine and Helen Castine, husband and wife, principals, and The American Insurance Company, surety, are held and firmly bond under the Commonwealth of Pennsylvania, in the sum of \$ 500.00, lawful money, to be paid to said Commonwealth of Pennsylvania, its certain attorneys or assigns; to which payment, well and truly to be made, we bind ourselves and each of us, our heirs, executors and administrators, severally and jointly, firmly by these presents.

Sealed with our seals and dated the 13th day of January, in the year one thousand nine hundred and seventy-two.

WHEREAS, Ralph Grove and Evelyn Grove, husband and wife, and Leonard Castine and Helen Castine, husband and wife, have filed a Complaint against Ordinance No. 33 of East Taylor Township, Cambria County, Pennsylvania, in the Office of the Clerk of Courts of Cambria County, Pennsylvania, on the 14th day of January, 1972.

NOW, the condition of the above obligation is such, that, if the said Ralph Grove and Evelyn Grove, husband and wife, and Leonard Castine and Helen Castine, husband and wife, shall prosecute said Complaint with effect, and pay all costs awarded by the Court or legally chargeable against them, then the above obligation to be void or else to remain in full force and effect.

Signed, Sealed and Delivered
in the Presence of:

Jean Marie Dwyer
Judith A. Shank

Ralph Grove (SEAL)
Ralph Grove, Principal

Evelyn Grove (SEAL)
Evelyn Grove, Principal

Leonard Castine (SEAL)
Leonard Castine, Principal

Helen Castine (SEAL)
Helen Castine, Principal

THE AMERICAN INSURANCE COMPANY

By John A. Kinhead
Attorney-in-Fact, Surety

GENERAL
POWER OF
ATTORNEY.

THE AMERICAN INSURANCE COMPANY

KNOW ALL MEN BY THESE PRESENTS: That THE AMERICAN INSURANCE COMPANY, a Corporation duly organized and existing under the laws of the State of New Jersey, and having its Home Office in the City and County of San Francisco, California, has made, constituted and appointed, and does by these presents make, constitute and appoint

Edwin F. Kinkead and John S. Kinkead, both of Ebensburg, Pennsylvania, EACH.

its true and lawful Attorney(s)-in-Fact, with full power and authority hereby conferred in its name, place and stead, to execute, seal, acknowledge and deliver any and all bonds, undertakings, recognizances or other written obligations in the nature thereof, each not to exceed \$50,000. in amount.

and to bind the Corporation thereby as fully and to the same extent as if such bonds were signed by the President, sealed with the corporate seal of the Corporation and duly attested by its Secretary, hereby ratifying and confirming all that the said Attorney(s)-in-Fact may do in the premises.

This power of attorney is granted pursuant to Article VIII, Section 30 and 31 of By-laws of THE AMERICAN INSURANCE COMPANY adopted on the 7th day of May, 1963, and now in full force and effect.

"Article VIII, Appointment and Authority of Resident Assistant Secretaries, and Attorneys-in-Fact and Agents to accept Legal Process and Make Appearances.

Section 30. Appointment. The Chairman of the Board of Directors, the President, any Vice-President or any other person authorized by the Board of Directors, the Chairman of the Board of Directors, the President or any Vice-President, may, from time to time, appoint Resident Assistant Secretaries and Attorneys-in-Fact to represent and act for and on behalf of the Corporation and Agents to accept legal process and make appearances for and on behalf of the Corporation.

Section 31. Authority. The Authority of such Resident Assistant Secretaries, Attorneys-in-Fact, and Agents shall be as prescribed in the instrument evidencing their appointment, and any such appointment and all authority granted thereby may be revoked at any time by the Board of Directors or by any person empowered to make such appointment."

This power of attorney is signed and sealed under and by the authority of the following Resolution adopted by the Board of Directors of THE AMERICAN INSURANCE COMPANY at a meeting duly called and held on the 28th day of September, 1966, and that said Resolution has not been amended or repealed:

"RESOLVED, that the signature of any Vice-President, Assistant Secretary, and Resident Assistant Secretary of this Corporation, and the seal of this Corporation may be affixed or printed on any power of attorney, on any revocation of any power of attorney, or on any certificate relating thereto, by facsimile, and any power of attorney, any revocation of any power of attorney, or certificate bearing such facsimile signature or facsimile seal shall be valid and binding upon the Corporation."

IN WITNESS WHEREOF, THE AMERICAN INSURANCE COMPANY has caused these presents to be signed by its Vice-President, and its corporate seal to be hereunto affixed this 21st day of September, 19 70.



THE AMERICAN INSURANCE COMPANY

By

S. D. Menist
S. D. MENIST, Vice-President

STATE OF CALIFORNIA,

CITY AND COUNTY OF SAN FRANCISCO

} ss.

On this 21st day of September, 19 70, before me personally came S. D. MENIST, to me known, who, being by me duly sworn, did depose and say: that he is Vice-President of THE AMERICAN INSURANCE COMPANY, the Corporation described in and which executed the above instrument; that he knows the seal of said Corporation; that the seal affixed to the said instrument is such corporate seal; that it was so affixed by order of the Board of Directors of said Corporation and that he signed his name thereto by like order.

IN WITNESS WHEREOF, I have hereunto set my hand and affixed my official seal, the day and year herein first above written.



Ethel L. Watkins

ETHEL L. WATKINS, Notary Public
My commission expires March 2, 1971.

CERTIFICATE

STATE OF CALIFORNIA,

CITY AND COUNTY OF SAN FRANCISCO

} ss.

I, the undersigned, Assistant Secretary of THE AMERICAN INSURANCE COMPANY, a NEW JERSEY Corporation, DO HEREBY CERTIFY that the foregoing and attached POWER OF ATTORNEY remains in full force and has not been revoked; and furthermore that Article VIII, Sections 30 and 31 of the By-laws of the Corporation, and the Resolution of the Board of Directors, set forth in the Power of Attorney, are now in force.

Signed and sealed at the City and County of San Francisco. Dated the 13th day of January, 19 72.



Winifred H. Browne

WINIFRED H. BROWNE, Assistant Secretary

No. 2 March Term, 1972 RD.

IN THE COURT OF COMMON PLEAS OF
CAMBRIA COUNTY, PENNSYLVANIA
QUARTER SESSIONS DIVISION

IN THE MATTER OF ORDINANCE
No. 33 OF EAST TAYLOR TOWNSHIP,
CAMBRIA COUNTY, PENNSYLVANIA.

B O N D

AND NOW, this 14 day of
January, 1972, the within Bond
is approved.



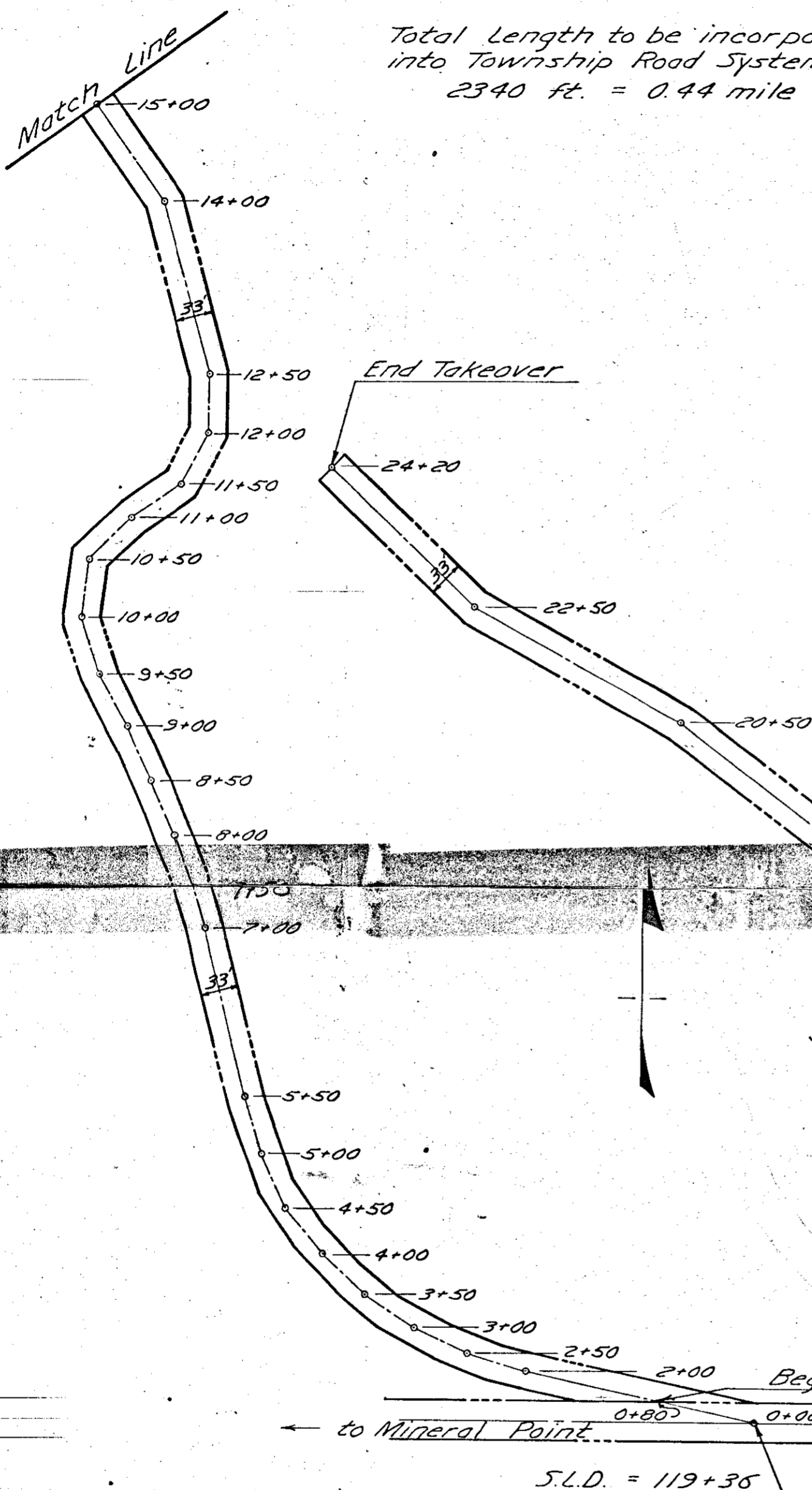
Pro. Judge

LAW OFFICES
MYERS, TAYLOR & PEDUZZI
213 SOUTH CENTER STREET
EBENSBURG, PENNSYLVANIA 15931

FILED
CLERK OF COURTS
CAMBRIA CO. PA.

JAN 14 11 12 AM '72

STEPHEN D. CULACKOVICH
CLERK OF COURTS



Total Length to be incorporated
into Township Road System
2340 ft. = 0.44 mile

Sta. to	Sta.	Bearing	Distance
0+80	2+00	N 78° 00' W	120'
2+00	2+50	N 73° 44' W	50'
2+50	3+00	N 65° 02' W	50'
3+00	3+50	N 56° 51' W	50'
3+50	4+00	N 46° 04' W	50'
4+00	4+50	N 37° 57' W	50'
4+50	5+00	N 28° 27' W	50'
5+00	5+50	N 16° 40' W	50'
5+50	7+00	N 14° 49½' W	150'
7+00	7+50	N 15° 42' W	50'
7+50	8+00	N 19° 17' W	50'
8+00	8+50	N 21° 37' W	50'
8+50	9+00	N 25° 07' W	50'
9+00	9+50	N 30° 07' W	50'
9+50	10+00	N 19° 09½' W	50'
10+00	10+50	N 5° 31½' E	50'
10+50	11+00	N 46° 39' E	50'
11+00	11+50	N 55° 57' E	50'
11+50	12+00	N 26° 40' E	50'
12+00	12+50	N 1° 00' E	50'
12+50	14+00	N 15° 42' W	150'
14+00	15+00	N 34° 27' W	100'
15+00	15+50	N 38° 13½' W	50'
15+50	16+00	N 50° 26' W	50'
16+00	18+00	N 52° 17' W	200'
18+00	20+50	N 53° 19½' W	250'
20+50	22+50	N 61° 49' W	200'
22+50	24+20	N 46° 05½' W	170'

Bearings and Distances
of Proposed Twp. Road

Location Map
of Ritchey-Castine Lane
off Rose Hill Road (L.R. 11021)
to be incorporated into Twp. Road System
East Taylor Twp. Cambria Co., Pa.
Scale 1" = 100' July 1971

The Neilan Engr. Inc.
Somerset, Pa.
Survey J.S. Plan T.K. Checked E.F.R.
Approved:

Ordinance #31
Item #8