

RECORD RECEIPT

COMMONWEALTH

vs.

Portage Township

No. R.C. # 1, Mar. 73

Papers Taken:

Laying Out, Opening &
Adopting Knox Avenue
& West Albrights Ave.
as Public Streets

Date Received:

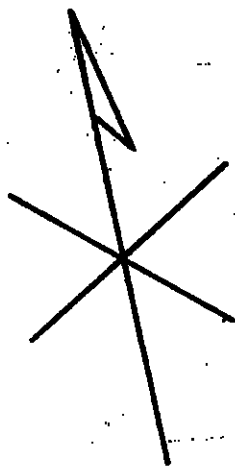
Filed in Front File

By Whom:

OFFICE OF CLERK OF COURTS

25' ROAD

$S77^{\circ}12'E$ 26.36'



DRAFT



OF

CURRAN STREET

LILLY ROAD CAMBRIA Co. Pa.

SCALE 1"=100'

SEPT 1922



FRANK L. GIBLOCK



53.901' CURRAN STREET
M. 57.01'E S

N31°15'E 3.51' E N

54.00'

78.04' N15°15'E

71°05' W 26.68'

80°

80°

JONES STREET

DRAFT

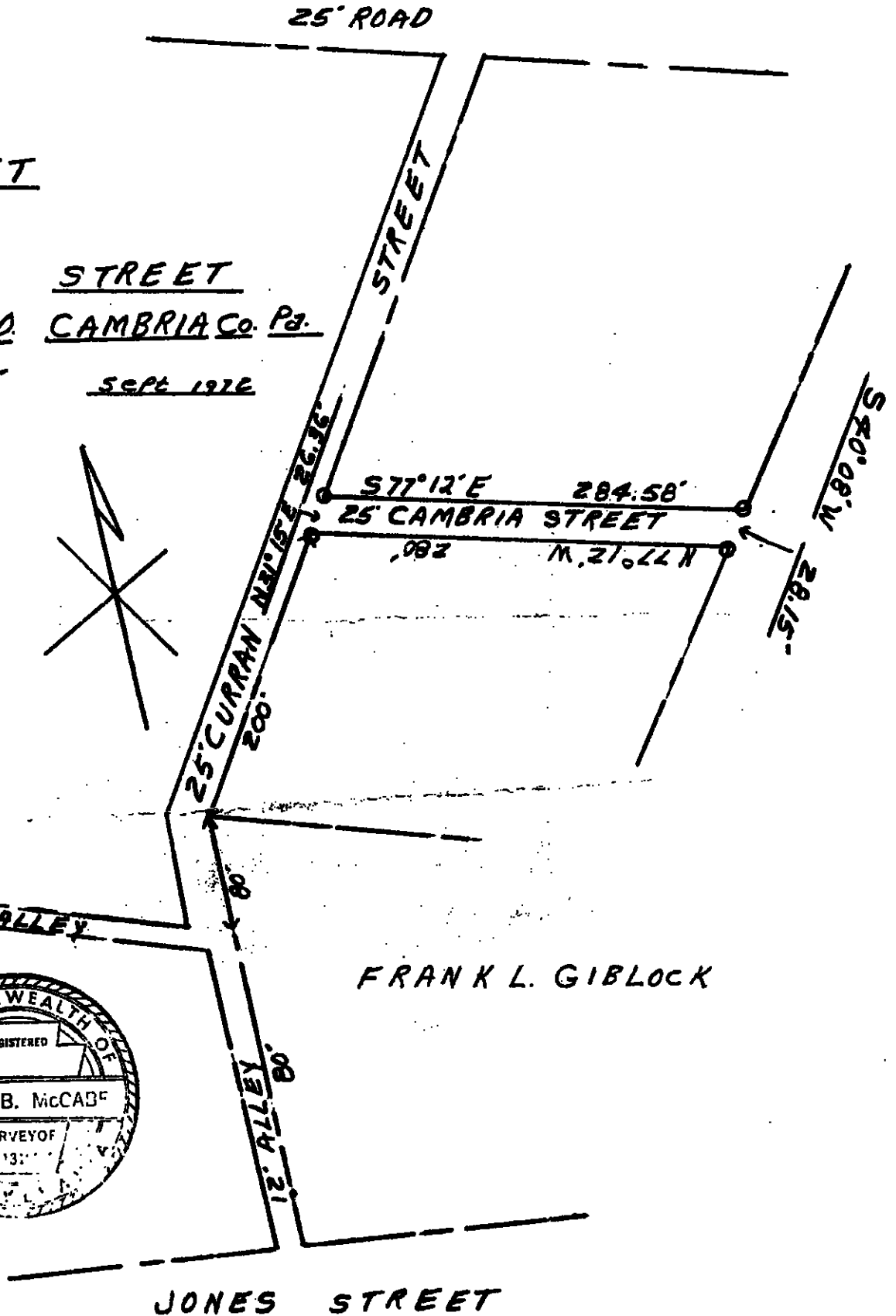

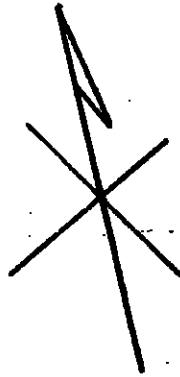
OF

CAMBRIA STREET

LILLY BORO. CAMBRIA Co. Pa.

SCALE 1" = 100'

SEPT 1922



OPENING CURRAN STREET AND CAMBRIA STREET IN THE BOROUGH OF LILLY,
COUNTY OF CAMBRIA AND STATE OF PENNSYLVANIA

An Ordinance laying out and adopting as public streets in the Borough of Lilly, County of Cambria and State of Pennsylvania and fixing and regulating the width and grading thereof.

The Borough Council of Lilly Borough hereby ordains as follows:

Section 1. The following described street is hereby layed out, opened and ordained as a public street to the width of twenty-five feet in the Borough of Lilly, County of Cambria and State of Pennsylvania:

Beginning at the point of intersection of two 12-foot alleys, one of which of said alleys is eighty (80') feet from the northern line of Jones Street and adjacent to the property of Frank L. Giblock. Thence along the western line of Frank L. Giblock from said point of beginning North one degree thirty-one minutes West eighty feet (N 1° 31' W 80') to a point; the western line of said proposed street being the extension of the eastern line of the aforesaid 12-foot alley that intersects with Jones Street. Thence North thirty-one degrees fifteen minutes East five-hundred thirty-nine and one hundredth feet (N 31° 15' E 539.01) to a point on a 25-foot road. Said proposed street passing through the property of R. Sweeney, J. Barlick, R. Barlick and fronting on the western line of the property of Pat Cannonie, as shown on the survey of James B. McCabe, which is attached hereto and made a part hereof.

Section 2. The proposed street as described in Section 1 of within Ordinance shall be known as Curran Street.

Section 3. The following described street is hereby layed out, opened and ordained as a public street to the width of twenty-five feet in The Borough of Lilly, County of Cambria and State of Pennsylvania:

Beginning at a point on the proposed Curran Street as herein described in Section 1, which point is North thirty-one degrees fifteen minutes East two-hundred feet (N 31° 15' E 200') from the northwest corner of property of Frank L. Giblock and which is the point of beginning of the southern line of the proposed street. Thence from said point of beginning South seventy-seven degrees twelve minutes East two-hundred eighty-four and fifty-eight hundredths feet (S 77° 12' E 284.58') to a point as to the northern line of said proposed street and two-hundred eighty feet (280') as to the southern line of said proposed street. Said proposed street fronting on the southern line of the property of Pat Cannonie and


on the northern line of the property of R. Sweeney, J. Barlick and R. Barlick, as shown on the survey of James B. McCabe, which is attached hereto and made a part hereof.

Section 4. The proposed street as described in Section 3 of the within Ordinance shall be known as Cambria Street.

Section 5. The grades of the proposed public streets as described in Section 1 and Section 3 of within Ordinance shall be the existing grade of said land at the time of the enactment of within Ordinance.

Enacted this 1st day of January, A.D., 1973.

LILLY BOROUGH COUNCIL by:


President of Council

ATTEST:


Secretary

25' ROAD

DRAFT

OF

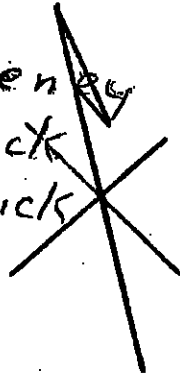
CAMBRIA STREET

LILLY BORO. CAMBRIA Co. Pa.

SCALE 1" = 100'

SEPT 1922

R Sweeney
J Barlick
R Barlick



R. Sweeney
J. Barlick
R. Barlick

STREET

PAT
CANNONIC

577°12'E 284.58'
25' CAMBRIA STREET


S 70° 08' W
281.5'

R Sweeney
J Barlick
R Barlick

25' CURRAN ALLEY
200'

12' ALLEY

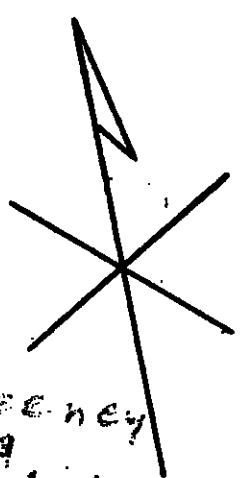
FRANK L. GIBLOCK



JONES STREET

25' ROAD

577° 12' E 26.36'



R. Sweeney
J. Barlick
R. Barlick


DRAFT
SE

CURRAN STREET

PAT LILLY BORO CAMBRIA Co. Pa.
SCALE 1"=100'
SEPT 1922

R Sweeney
J Barlick
R Barlick

R Sweeney
J Barlick
R Barlick



N 31° 15' E
540.00

25' CURRAN STREET

78.04
N 31° 15' E
51.31 IN

80°
51.31 E

12' ALLEY
N 71° 05' W 26.68'

FRANK W GIBLOCK

80°
12' ALLEY

JONES STREET

R.D. 2 Sept. 1973

ORDINANCE NUMBER 1 - 1973

OPENING CURRAN STREET AND CAMBRIA
STREET IN THE BOROUGH OF LILLY,
COUNTY OF CAMBRIA AND STATE OF
PENNSYLVANIA

ROBERT J. CASSIDY
ATTORNEY AT LAW
GOOD BUILDING
PATTON, PENNSYLVANIA 16668

FILED
CLERK OF COURTS
CAMBRIA CO. PA.
JUL 9 12 16 PM '73
STEPHEN D. BLACKDITCH
CLERK OF COURTS

R.D. 2 Sept. 1973