

IN THE COURT OF QUARTER SESSIONS
OF CAMBRIA COUNTY, PENNSYLVANIA

IN RE: LAYING OUT, OPENING AND
ACCEPTING PORTIONS OF PROPOSED
ROADS IN THE TOWNSHIP OF SUSQUE-
HANNA, CAMBRIA COUNTY, PA.

REPORT OF THE SUPERVISORS OF
SUSQUEHANNA TOWNSHIP

FILED
CLERK OF COURTS
CAMBRIA CO PA.
SEP 12 12 06 PM '69
STEPHEN D. OBLACKOVICH
CLERK OF COURTS

FISANICK & SOLOMON
ATTORNEYS-AT-LAW
BARNESBORO AND EBENSBURG
PENNSYLVANIA

IN THE COURT OF QUARTER SESSIONS OF CAMBRIA COUNTY, PENNSYLVANIA

IN RE: LAYING OUT, OPENING AND :
ACCEPTING PORTIONS OF PROPOSED : NO. Pal #1 SEPTEMBER TERM, 1969
ROADS IN THE TOWNSHIP OF SUS- :
QUEHANNA, CAMBRIA COUNTY, PA. : ROAD DOCKET

REPORT OF THE SUPERVISORS OF SUSQUEHANNA TOWNSHIP

The Petition of MICHAEL PYSZ, STANLEY ZEMROSE and ALVIN BYRNES, respectfully represents:

1. That they are the Supervisors of the Township of Susquehanna, Cambria County, Pennsylvania.
2. That they propose to lay-out, open and accept portions of proposed roads in Susquehanna Township, Cambria County, Pennsylvania, which portions of roads are described as follows:

ROADWAY NO. 1

BEGINNING at a permanent iron pin, this place of beginning being at Point A on the map or blueprint attached hereto and made a part hereof, this point being situate on Route 219 or Bigler Avenue in the Borough of Spangler, Cambria County, Pa.; thence along said point of the center line of the proposed roadway, North $8^{\circ} 18'$ East a distance of 730 feet to a point; thence North $1^{\circ} 56'$ West a distance of 209 feet to a point; thence North $15^{\circ} 12'$ East a distance of 184 feet to a point; thence North $10^{\circ} 55'$ West a distance of 158 feet to a point; thence North $23^{\circ} 16'$ East a distance of 201 feet to a point; thence North $4^{\circ} 50'$ West a distance of 178 feet to a point and end of the proposed roadway, said roadway being 33 feet wide and approximately 1,660 feet long. Said roadway to be the exact dimensions as shown on the attached map and colored yellow.

ROADWAY NO. 2

BEGINNING at a permanent iron pin, this place of beginning being at Point B on the map or blueprint attached hereto and made a part hereof, this point being situate on Legislative Route 11079; thence along what is known as Gray Street, this being the center line, South $78^{\circ} 30'$ East a distance of 415 feet to a point and end of road, said roadway being a $27\frac{1}{2}$ foot wide road as fully described and marked in yellow on the attached map.

Also, an adjoining roadway known as Lantzy Avenue, beginning at a point at the middle where Lantzy Avenue intersects with Gray Street; thence North $1^{\circ} 54'$ East a distance of 211 feet to a point and end of road, said roadway being a 25 foot wide road as fully described and marked in yellow on the attached map.


3. That your Petitioners have given ten (10) days notice to the property owners affected by the laying-out, opening and accepting of the said portions of roads as required by the Act of Assembly, of a hearing and after said hearing your Supervisors deem that the said portion of road is necessary and convenient and by Ordinance duly made and adopted, the said portions of roads were laid out, opened and accepted by the Supervisors of Susquehanna Township, Cambria County, Pa.

as a part of the highway system of the said Township, which Ordinance is hereto attached and made a part hereof, and marked as Exhibit "C".


4. That attached hereto and made a part hereof is a Petition and Release of Damages executed by the owners of the properties abutting on the said proposed portion of roads, marked and designated as Exhibit "D".

WHEREFORE, your Petitioners pray that this report and Exhibits attached hereto may be filed in the Office of the Clerk of Courts of ^{Common Pleas - Criminal} ~~the Court of Quarter Sessions~~ of Cambria County, Pennsylvania.

SUPERVISORS OF SUSQUEHANNA TOWNSHIP:



Michael Pysz



Stanley Zemrose

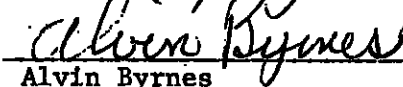

Alvin Byrnes

STATE OF PENNSYLVANIA :
: SS:
COUNTY OF CAMBRIA :

Personally appeared before me, a Notary Public in and for said County and State, MICHAEL PYSZ, STANLEY ZEMROSE and ALVIN BYRNES, Supervisors of the Township of Susquehanna, Cambria County, Pennsylvania, who being duly sworn according to law, depose and say that the facts set forth in the foregoing Report are true and correct to the best of their knowledge, information and belief.



Michael Pysz


Stanley Zemrose


Alvin Byrnes

ORDINANCE

WHEREAS, the abutting property owners have petitioned the Board of Supervisors of Susquehanna Township to open and lay-out the hereinafter described roads; and

WHEREAS, the Petitioners have signed a Release of Damages; and

WHEREAS, it is the desire of the Supervisors of the Township of Susquehanna to lay-out, open and accept the said portions of the hereinafter described roads as part of the public highway system of the said Township of Susquehanna; and

WHEREAS, the property owners affected thereby have specifically waived their right to receive a ten (10) days notice of the intentions of the Supervisors and adopt an Ordinance for the purpose of laying-out, opening and accepting the said roads and after hearing and consideration of the matter at a meeting, the Board of Supervisors unanimously decided in favor of exercising the power so conferred in them to lay-out, open and accept the said portions of said roads;

NOW THEREFORE, BE IT RESOLVED, that the following described roads be laid out, opened and accepted by the Supervisors of the Township of Susquehanna as part of the highway system of the said Township after making written report thereof, together with a draft or survey of said portions of roads, to be presented and filed in the Office of the Clerk of Courts of the Court of ^{Cambria}~~Quarter~~ *Cambria* ~~Sessions~~ of Cambria County, such portions of roads being described as follows:

ROADWAY NO. 1

BEGINNING at a permanent iron pin, this place of beginning being at Point A on the map or blueprint attached hereto and made a part hereof, this point being situate on Route 219 or Bigler Avenue in the Borough of Spangler, Cambria County, Pa.; thence abng said point of the center line of the proposed roadway, North 8° 18' East a distance of 730 feet to a point; thence North 1° 56' West a distance of 209 feet to a point; thence North 15° 12' East a distance of 184 feet to a point; thence North 10° 55' West a distance of 158 feet to a point; thence North 23° 16' East a distance of 201 feet to a point; thence North 4° 50' West a distance of 178 feet to a point and end of the proposed roadway, said roadway being 33 feet wide and approximately 1,660 feet long. Said roadway to be the exact dimensions as shown on the attached map and colored yellow.

ROADWAY NO. 2

BEGINNING at a permanent iron pin, this place of beginning being at Point B on the map or blueprint attached hereto and made a part hereof, this point being situate on Legislative Route 11079; thence along what is known as Gray Street, this being the center line, South 78° 30' East a distance of 415 feet to a point and end of road, said roadway being a 27½ foot wide road as fully described and marked in yellow on the attached map.

Also, an adjoining roadway known as Lantzy Avenue, beginning at a point at the middle where Lantzy Avenue intersects with Gray Street; thence North 1⁰ 54' East a distance of 211 feet to a point and end of road, said roadway being a 25 foot wide road as fully described and marked in yellow on the attached map.

The said portions of roads above described appear on a map, draft or survey as Roadway No. 1, and Roadway No. 2. Said map, draft or survey is hereto attached and made a part hereof, and marked as Exhibits "A" and "B", and colored in yellow.

AND BE IT FURTHER RESOLVED, that in accordance with the provisions of the Act of Assembly in such case made and provided, any citizens or freeholders of the Township may, within thirty (30) days after the filing of the report of the Supervisors, file exceptions to the report, together with a Petition for a review.

ATTEST:

Alvin Byrnes
Secretary

TOWNSHIP OF SUSQUEHANNA:

By: Michael Pysz
President

(SEAL)


IN THE COURT OF QUARTER SESSIONS OF CAMBRIA COUNTY, PENNSYLVANIA

IN RE: LAYING OUT, OPENING AND :
ACCEPTING PORTIONS OF PROPOSED : NO. 1 SEPTEMBER TERM, 1969
ROADS IN THE TOWNSHIP OF SUS- :
QUEHANNA, CAMBRIA COUNTY, PA. : ROAD DOCKET

D E C R E E

NOW, this 15 day of ~~August~~ ^{September}, 1969, upon consideration of the foregoing
Stephen Oblackovich ~~James P. Pagan~~ ^{Common Pleas - Criminal}
Petition, ~~James P. Pagan~~, Clerk of the Court of ~~Quarter Sessions~~ of Cambria
County, Pennsylvania, is hereby directed to file the within Report and the Exhib-
its attached hereto.

BY THE COURT:


President Judge

IN THE COURT OF QUARTER SESSIONS OF CAMBRIA COUNTY, PENNSYLVANIA

IN RE: LAYING OUT, OPENING AND ACCEPTING PORTIONS OF PROPOSED ROADS IN THE TOWNSHIP OF SUS-QUEHANNA, CAMBRIA COUNTY, PA. : NO. _____ SEPTEMBER TERM, 1969 : ROAD DOCKET

FINAL DECREE

NOW, this 21 day of October, 1969, it appearing that the said Petition having been filed on the 15 day of September, 1969, and that no citizens or freeholders of the Township did, within thirty (30) days from the filing of this Report of the Supervisors, file exceptions to the Report or a Petition for a review, IT IS ORDERED AND DIRECTED that the said portions of proposed road or roads in Susquehanna Township, Cambria County, Pa., described as follows:

ROADWAY NO. 1

BEGINNING at a permanent iron pin, this place of beginning being at Point A on the map or blueprint attached hereto and made a part hereof, this point being situate on Route 219 or Bigler Avenue in the Borough of Spangler, Cambria County, Pa.; thence along said point of the center line of the proposed roadway, North 8° 18' East a distance of 730 feet to a point; thence North 1° 56' West a distance of 209 feet to a point; thence North 15° 12' East a distance of 184 feet to a point; thence North 10° 55' West a distance of 158 feet to a point; thence North 23° 16' East a distance of 201 feet to a point; thence North 4° 50' West a distance of 178 feet to a point and end of the proposed roadway, said roadway being 33 feet wide and approximately 1,660 feet long. Said roadway to be the exact dimensions as shown on the attached map and colored yellow.

ROADWAY NO. 2

BEGINNING at a permanent iron pin, this place of beginning being at Point B on the map or blueprint attached hereto and made a part hereof, this point being situate on Legislative Route 11079; thence along what is known as Gray Street; this being the center line, South 78° 30' East a distance of 415 feet to a point and end of road, said roadway being a 27 1/2 foot wide road as fully described and marked in yellow on the attached map.

Also, an adjoining roadway known as Lantzy Avenue, beginning at a point at the middle where Lantzy Avenue intersects with Gray Street; thence North 1° 54' East a distance of 211 feet to a point and end of road, said roadway being a 25 foot wide road as fully described and marked in yellow on the attached map.

The said portions of roads above described appear on a map, draft or survey as Roadway No. 1, and Roadway No. 2, Said map, draft or survey is hereto attached and made a part hereof, and marked as Exhibits "A" & "B", and colored in yellow.

be and are hereby confirmed as Township roads and declared to be a part of the public roads and highway system of the said Township.

BY THE COURT:

Griffiths President Judge

PETITION AND RELEASE OF DAMAGES

WE, the undersigned citizens and property owners in the Township of Susquehanna, Cambria County, Pennsylvania, respectfully petition the Honorable Board of Supervisors of the said Township to lay-out, open, maintain and accept the following described road which abuts along the side of our respective properties:

Roadway known as South 22nd. Street which is situate partly in the Borough of Spangler and partly in the Township of Susquehanna, Cambria County, Pa.

IN CONSIDERATION of the opening of the said road, we, the undersigned, do hereby remise, release and discharge the Township of Susquehanna of and from any and all manner of actions or causes of actions in law or in equity, especially from a claim for damages arising out of the laying-out, opening, maintaining and accepting of the above described road, and we release the Township for ourselves, our heirs, executors, administrators, successors and assigns, and we further hereby waive our right to receive a ten (10) day notice of the intentions of the Supervisors to adopt an Ordinance for the purpose of laying-out, opening, maintaining and accepting the above road.

_____	Cecil Stolt
_____	Mrs Helen Stolt
_____	Mrs Union Feighner
_____	Thomas Feighner
_____	Jean Feighner
_____	Francis Falger
_____	Sandra Halper
_____	Hermon J. Mulroney Sr
_____	Grace Mulroney
_____	Mary Peles Sr
_____	Lain Peles
_____	Harvey Peles

PETITION AND RELEASE OF DAMAGES

WE, the undersigned citizens and property owners in the Borough of Spangler, Cambria County, Pennsylvania, respectfully petition the Honorable Borough Council of the said Borough to lay-out, open, maintain and accept the following described road which abuts along the side of our respective properties:

Roadway known as South 22nd. Street which is situate partly in the Borough of Spangler and partly in the Township of Susquehanna, Cambria County, Pa.

IN CONSIDERATION of the opening of the said road, we, the undersigned, do hereby remise, release and discharge the Borough of Spangler of and from any and all manner of actions or causes of actions in law or in equity, especially from a claim for damages arising out of the laying-out, opening, maintaining and accepting of the above described road, and we release the Borough for ourselves, our heirs, executors, administrators, successors and assigns, and we further hereby waive our right to receive a ten (10) days notice of the intentions of the Borough Council to adopt an Ordinance for the purpose of laying-out, opening, maintaining and accepting the above road.

John Weymer

Sandra Weymer

Dorine White

Agnes White

PETITION AND RELEASE OF DAMAGES

WE, the undersigned, citizens and property owners in the Township of Susquehanna, Cambria County, Pennsylvania, respectfully petition the Honorable Board of Supervisors of the said Township to lay-out, open and accept the following described road which abuts along the side of our respective properties:

Roadway in the vicinity of Garmantown, Susquehanna Township, Cambria County, Pennsylvania.

IN CONSIDERATION of the opening of the said road, we, the undersigned, do hereby remise, release and discharge the Township of Susquehanna of and from any and all manner of actions or causes of actions in law or in equity, especially from a claim for damages arising out of the laying-out, opening and accepting of the above described road, and we release the Township for ourselves, our heirs, executors, administrators, successors and assigns, and we further hereby waive our right to receive a ten (10) day notice of the intentions of the Supervisors to adopt an Ordinance for the purpose of laying-out, opening and accepting the above roads.

<u>William W Weakland</u>	<u>Barnesboro R D #1 Pa</u>
<u>Mae Justham</u>	<u>" " "</u>
<u>Clayton Jantzi</u>	<u>" " "</u>
<u>Wm Clayton Jantzi</u>	
<u>Donald Myers</u>	<u>" " "</u>
<u>Weakland Bros. M. G. Weakland Partner</u>	<u>" "</u>
<u>John E Brown</u>	<u>" "</u>
<u>R E Keith</u>	<u>" "</u>
<u>Andrew Gulick</u>	<u>" "</u>
<u>Charles W Sawtelle</u>	<u>" " "</u>

Know all Men by these Presents,

That we, the undersigned citizens and taxpayers
of the Townshp of Susquehanna of the County of Cambria
and State of Pennsylvania

do hereby acknowledge that we have this day had and received of
and from the Susquehanna Township Board of Supervisors
the sum of ONE (\$1.00) DOLLAR,
in full satisfaction and payment of all such sum or sums of money owing,
payable and belonging to them by any means whatsoever, for or on account of

any and all damages caused by the grading, ditching, repairing and main-
taining of a certain roadway adjacent to our properties, and we give the
Board of Supervisors full power and authority to do all things necessary
for the repairing, etc. of the roadway.

And Therefore, the said undersigned citizens and taxpayers

do by these presents remise, quit-claim, and forever discharge the said Susquehanna
Township Board of Supervisors,
their heirs, executors and administrators, of and from the any and all damages
and of and from all actions, suits, payments, accounts, reckonings, claims and demands whatso-
ever, for or by reason thereof, or of any other act, matter, cause or thing whatever, from the be-
ginning of the world to the day of the date of these presents.

In Witness Whereof, we have hereunto set our hands and seaß the
day of 1966

Witness present:

Sam Valenti

Charles W. Sawtelle
Paul Valenti
Lester Payne Jr.
Herb Lewis



Commonwealth of Pennsylvania, } ss.

County of Cambria

On the _____ day of _____ one thousand nine hundred and
sixty-six before me, the subscriber, a Notary Public

in and for said County, personally
came the above named citizens and taxpayers
who in due form of law acknowledged the above Release
to be their act and deed, to the end that the same might be recorded as such.

In Testimony Whereof, I have hereunto set my hand and official seal the day and year
aforesaid.

Joseph D. Horne N.P.
Notary Public

My Commission Expires 4 - 4 - 72

6-2

No. Term, 19.....

Citizens and Taxpayers of Sus-
quehanna Twp., Cambria Co., Pa.


Susquehanna Township Board of
Supervisors

RELEASE.

Attorney



County of
On the
day of
before me, the subscriber,
came the above named
who in due form of law acknowledged the above Release
act and deed, to the end that the same might be recorded as such.
In Testimony Whereof, I have hereunto set my hand and official seal the day and year
aforesaid.



County of
On the
day of
before me, the subscriber,
came the above named
who in due form of law acknowledged the above Release
act and deed, to the end that the same might be recorded as such.
In Testimony Whereof, I have hereunto set my hand and official seal the day and year
aforesaid.

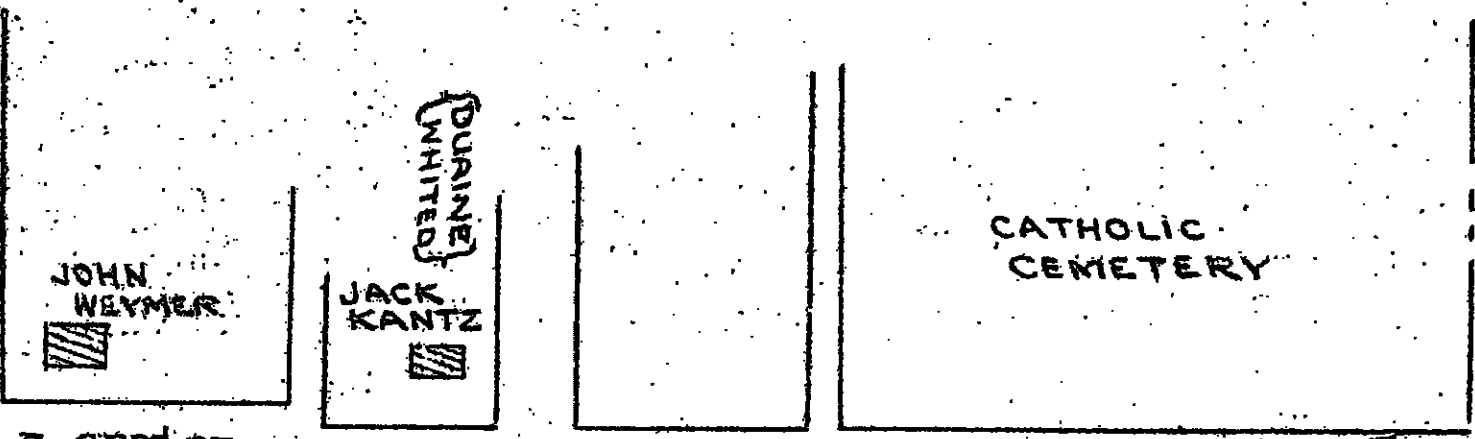
County of
On the
day of
before me, the subscriber,
came the above named
who in due form of law acknowledged the above Release
act and deed, to the end that the same might be recorded as such.
In Testimony Whereof, I have hereunto set my hand and official seal the day and year
aforesaid.

My Commission Expires

SPANGLER BORO

BORO LINE

BISLER AVE
ROUTE 219 TO BARTSBORO



S. 22nd ST.

BORO LINE N 81° E 730'

N 10° E 205'

N 18° E 134'

N 10° 55' W 156'

N 23° 16' E 201'

N 4° 50' W 178'

FRANCIS FALGER

MRS VIVIAN FEIGNER

HARRY PELES JR.

TRAILER HOUSE

HERMAN J. MULRANEY

TRAILER HOUSE

NOTE
STREET AND ROAD TO BE DEDICATED IN YELLOW.
TOTAL LENGTH OF WHICH IS 1660 FT.

Road No. 1

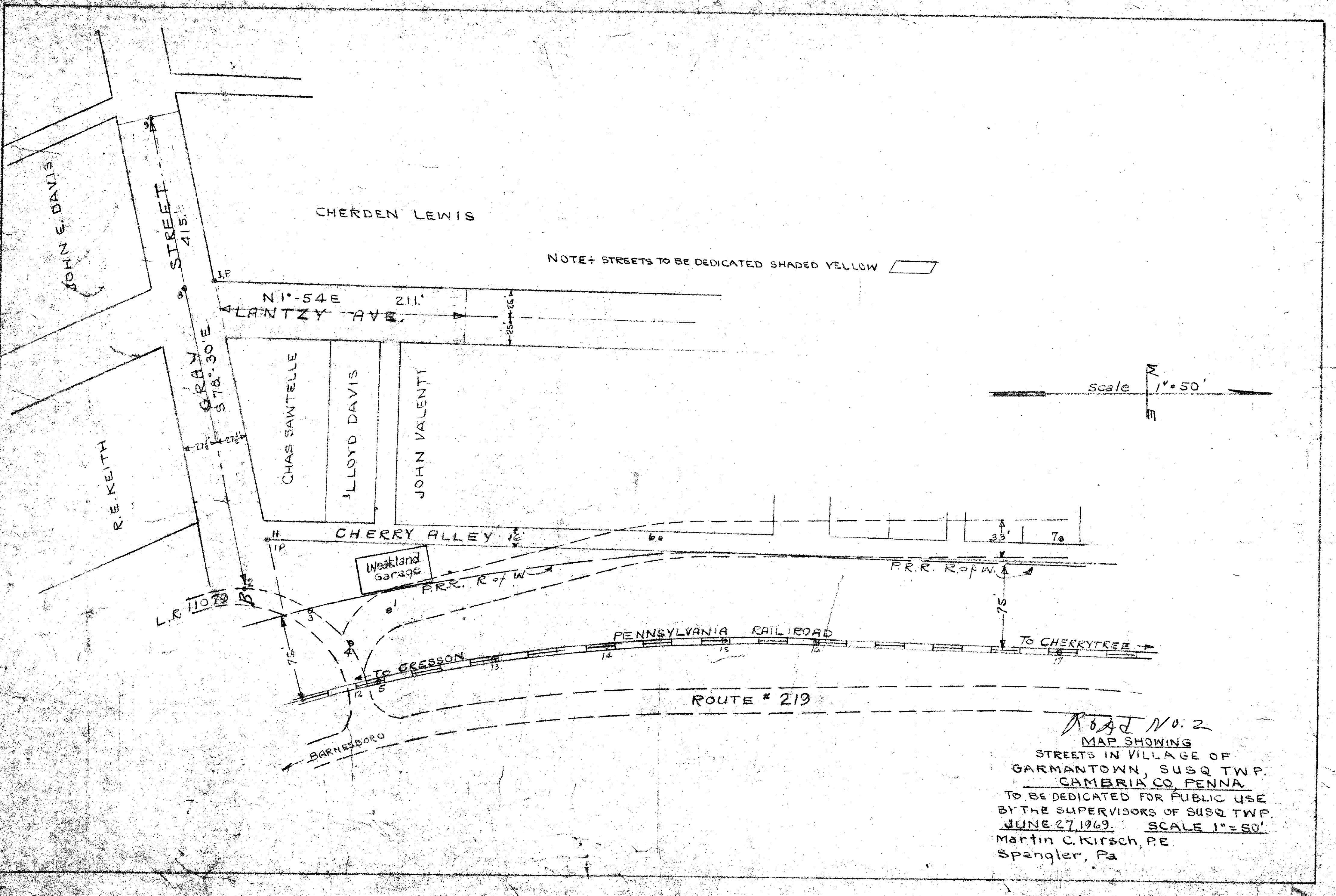
MAP SHOWING
STREET IN SPANGLER BORO
AND PRIVATE ROAD IN SUSQ. TWP.
CAMBRIA CO. PENNA.

TO BE DEDICATED FOR PUBLIC USE
BY THE SUPERVISORS OF SUSQ. TWP.

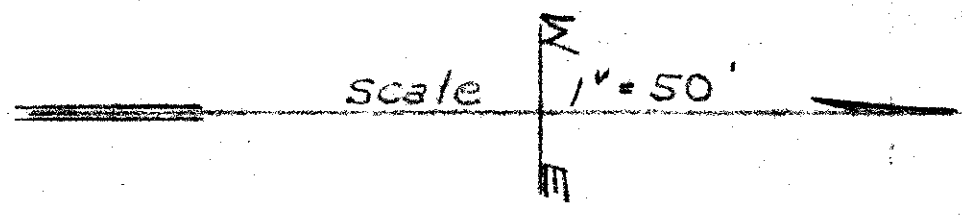
JUN 30, 1969 SCALE 1" = 100'

Martin C. Kirsch, P.E.
Spangler, Pa.





NOTE: STREETS TO BE DEDICATED SHADED YELLOW



ROAD No. 2
 MAP SHOWING
 STREETS IN VILLAGE OF
 GARMANTOWN, SUSQ TWP.
 CAMBRIA CO, PENNA.
 TO BE DEDICATED FOR PUBLIC USE
 BY THE SUPERVISORS OF SUSQ TWP.
 JUNE 27, 1969. SCALE 1" = 50'
 Martin C. Kirsch, P.E.
 Spangler, Pa