

NO. R.D-3 Dec TERM, 1970

IN THE COURT OF QUARTER SESSIONS
OF CAMBRIA COUNTY, PENNSYLVANIA

IN RE: LAYING OUT OF PORTIONS
OF ROAD IN THE TOWNSHIP OF WEST
CARROLL, COUNTY OF CAMBRIA AND
STATE OF PENNSYLVANIA

REPORT OF SUPERVISORS OF
WEST CARROLL TOWNSHIP

-and- FINAL DECREE

MARVIN L. WILENZIK
ATTORNEY-AT-LAW
ELEVENTH STREET
BARNESBORO, PENNA.
AND
324 FIRST NATIONAL BANK BLDG.
JOHNSTOWN, PENNA.

IN RE: : IN THE COURT OF QUARTER SESSIONS
: OF
LAYING OUT OF PORTIONS OF ROAD IN : CAMBRIA COUNTY, PENNSYLVANIA
: THE TOWNSHIP OF WEST CARROLL,
: COUNTY OF CAMBRIA AND STATE OF
: PENNSYLVANIA : ROAD DOCKET
: NO. 3 December SESSIONS, 1970

REPORT OF SUPERVISORS OF WEST CARROLL TOWNSHIP

In accordance with the provisions of Article XI of the Act of May 1, 1933 P.L. 103, as amended, 53 P.S. 19093 - 1101 et seq., Samuel Lantzy, John Contorchick, and John Polites make the following report:

1. That they are the duly elected and qualified Supervisors of West Carroll Township, Cambria County, Pennsylvania, and that West Carroll Township is a township of the Second Class.

2. That it is the judgment of the said Supervisors that it is necessary to lay out and ordain portions of road in the Township of West Carroll, County of Cambria and State of Pennsylvania; which portions of road are described as follows:

BEGINNING at a point along township road 515 which is 16 feet north of underpass etc.,; thence by the land of the Pennsylvania Railroad following three courses and distances North 41 degrees West 227 feet; thence North 49 degrees and 20 minutes, West 140 feet thence North 56 degrees West 267 feet to the Southern line of Bradley Street thence by Bradley Street the following two courses North 46 degrees and 40 minutes West 260 feet thence North 64 degrees 15 minutes West 375 feet; thence crossing Bradley Street and a portion of Lot No. 117 North 25 degrees and 45 minutes East a distance of 82 feet thence by the following five courses and distances South 64 degrees and 15 minutes East 100 feet, thence South 38 degrees and 35 minutes East for 55.44 feet; thence South 64 degrees and 15 minutes East 50 feet; thence South 58 degrees and 37 minutes East 183.35 feet thence South 46 degrees and 40 minutes East a distance of 136 feet to the South Western corner of Frazer Street; thence that portion of Frazer Street embraced in the following three courses and distances North 43 degrees and 20 minutes East 300 feet; thence South 46 degrees and 40 minutes East a distance of 40 feet; thence South 43 degrees and 20 minutes West 300 feet to the Eastern line of Bradley Street; thence by Bradley Street the following two courses and distances South 46 degrees 40 minutes East 75.00 feet; thence South 60 degrees and 30 minutes East a distance of 243 feet to the intersection of Bradley and Reed Streets; thence that portion of Reed Street embraced in the following three courses and distances North 43 degrees and 20 minutes East for 109.00 feet; thence South 71 degrees and 10 minutes East for a distance of 43.96 feet; thence South 43 degrees and 20 minutes West 146.50 feet to Bradley Street; thence South 49 degrees 20 minutes East a distance of 36 feet; thence South 66 degrees and 31 minutes East a distance of 83.25 feet; thence North 30 degrees and 23 minutes East a distance of 14.25 feet; thence North 24 degrees and 17 minutes East a distance of 43.50 feet; thence North 19 degrees and 40 minutes

East a distance of 58.70 feet; thence North 16 degrees and 07 minutes West a distance of 31.70 feet; thence North 57 degrees and 20 minutes West a distance of 46.20 feet; thence North 71 degrees and 10 minutes West a distance of 65 feet; thence North 62 degrees and 30 minutes West a distance of 126 feet; thence North 15 degrees and 10 minutes East a distance of 68 feet; thence South 58 degrees and 45 minutes East a distance of 40.50 feet; thence South 70 degrees and 03 minutes East a distance of 38.50 feet; thence South 71 degrees and 30 minutes East a distance of 146 feet; thence North 4 degrees and 20 minutes East a distance of 156 feet; thence South 85 degrees and 40 minutes East a distance of 33.0 feet; thence South 5 degrees and 00 minutes West a distance of 303 feet; thence South 0 degrees and 40 minutes West a distance of 50 feet; thence North 67 degrees and 00 minutes East a distance of 442 feet; thence North 23 degrees and 00 minutes East a distance of 33 feet; thence South 67 degrees and 00 minutes West a distance of 456.46 feet; thence South 0 degrees and 40 minutes West a distance of 104.97 feet; thence South 41 degrees and 40 minutes East a distance of 124 feet; thence South 43 degrees and 00 minutes West a distance of 33.00 feet to place of beginning.

3. That the property owners affected by the proposed laying out of said portions of road were given ten (10) days written notice of a meeting of said Supervisors held on the * 29th day of October, 1970, at 5:30 o'clock, P.M., at their office located in Bakerton, Cambria County, Pennsylvania, for the purpose of taking action regarding the laying out of said portions of road. Copies of said notices with acceptance of service by each of the affected property owners are hereto attached and made a part hereof.


4. That after a hearing at the aforesaid meeting, said Supervisors deemed the laying out of the aforesaid portions of road necessary and adopted an ordinance laying out the same as a part of the highways system of said Township. A certified copy of said Ordinance is hereto attached, marked as Exhibit "A" and made a part hereof.

5. A print of the survey of the road to be laid out is hereto attached and made a part of this report as Exhibit "B"

6. That the aforesaid Ordinance was published prior to its passage in the Barnesboro Star, a newspaper of general circulation in West Carroll Township, Cambria County, Pennsylvania, in accordance with the Act of Assembly. Proof of publication of the same is hereto attached, marked as Exhibit "C" and made a part hereof.

WHEREFORE, the aforesaid Supervisors pray that this Report and Exhibits attached hereto be filed in the Office of the Clerk of the Court of Quarter Sessions of Cambria County, Pennsylvania.


SUPERVISORS OF WEST CARROLL TOWNSHIP



Samuel Lantzy



John Contorchick




John Polites


STATE OF PENNSYLVANIA

SS:

COUNTY OF CAMBRIA

Personally appeared before me, a Notary Public in and for the above county and state, SAMUEL LANTZY, JOHN CONTORCHICK and JOHN POLITES, Supervisors of the Township of West Carroll, County of Cambria and State of Pennsylvania, who, being duly sworn according to law, depose and say that the facts contained in the foregoing Report are true and correct to the best of their knowledge, information and belief.


Samuel Lantzy


John Contorchick


John Polites

Sworn to and subscribed before me

this 2nd day of November, 1970


NOTARY PUBLIC


SALLY COOVER, NOTARY PUBLIC
BARNESBORO BORO, CAMBRIA COUNTY
MY COMMISSION EXPIRES JULY 17, 1972
Member, Pennsylvania Association of Notaries

IN RE: : IN THE COURT OF QUARTER SESSIONS
: OF CAMBRIA COUNTY, PENNSYLVANIA
LAYING OUT OF PORTIONS OF ROAD IN :
THE TOWNSHIP OF WEST CARROLL, COUNTY : ROAD DOCKET
OF CAMBRIA AND STATE OF PENNSYLVANIA : NO. SESSIONS, 1970

PRELIMINARY DECREE

AND NOW, this 5 day of Nov; 1970, upon consideration of the foregoing Report of the Supervisors of West Carroll Township, Stephen D. Oblackovich, Clerk of the Court of Quarter Sessions of Cambria County, Pennsylvania, is hereby directed to file the within Report and Exhibits attached hereto.

BY THE COURT



J.

IN RE: : IN THE COURT OF QUARTER SESSIONS OF
: CAMBRIA COUNTY, PENNSYLVANIA
: :
: :
LAYING OUT OF PORTIONS OF ROAD IN : ROAD DOCKET
THE TOWNSHIP OF WEST CARROLL, COUNTY :
OF CAMBRIA AND STATE OF PENNSYLVANIA : NO. SESSIONS, 1970

FINAL DECREE


AND NOW, this 9 day of January, ¹⁹⁷¹~~1970~~, it appearing that the said Report having been filed on the 5th day of Nov., 1970, and no citizen or freeholder of the Township did within thirty (30) days from the filing of said Report by the Supervisors file exceptions to the Report, IT IS ORDAINED AND DECREED that the said portions of proposed road in the Township of West Carroll, County of Cambria and State of Pennsylvania, described as follows:

BEGINNING at a point along township road 515 which is 16 feet north of underpass etc.; thence by the land of the Pennsylvania Railroad following three courses and distances: North 41 degrees West 227 feet; thence North 49 degrees and 20 minutes, West 140 feet; thence North 56 degrees West 267 feet to the Southern line of Bradley Street thence by Bradley Street the following two courses: North 46 degrees and 40 minutes West 260 feet; thence North 64 degrees 15 minutes West 375 feet; thence crossing Bradley Street and a portion of lot No. 117 North 25 degrees and 45 minutes East a distance of 82 feet thence by the following five courses and distances: South 64 degrees and 15 minutes East 100 feet; thence South 38 degrees and 35 minutes East for 55.44 feet; thence South 64 degrees and 15 minutes East 50 feet; thence South 58 degrees and 37 minutes East 183.35 feet; thence South 46 degrees and 40 minutes East a distance of 136 feet to the South Western corner of Frazer Street; thence that portion of Frazer Street embraced in the following three courses and distances North 43 degrees and 20 minutes East 300 feet; thence South 46 degrees and 40 minutes East a distance of 40 feet; thence South 43 degrees and 20 minutes West 300 feet to the Eastern line of Bradley Street; thence by Bradley Street the following two courses and distances South 46 degrees 40 minutes East 75.00 feet; thence South 60 degrees and 30 minutes East a distance of 243 feet to the intersection of Bradley and Reed Streets; thence that portion of Reed Street embraced in the following three courses and distances North 43 degrees and 20 minutes East for 109.00 feet; thence South 71 degrees and 10 minutes East for a distance of 43.96 feet; thence South 43 degrees and 20 minutes West 146.50 feet to Bradley Street; thence South 49 degrees 20 minutes East a distance of 36 feet; thence South 66 degrees and 31 minutes East a distance of 83.25 feet; thence North 30 degrees and 23 minutes East a distance of 14.25 feet; thence North 24 degrees and 17 minutes East a distance of 43.50 feet; thence North 19 degrees and 40 minutes East a distance of 58.70 feet; thence North 16 degrees and 07 minutes West a distance of 31.70 feet; thence North 57 degrees and 20 minutes West a distance of 46.20 feet; thence North 71 degrees and 10 minutes West a distance of 65 feet; thence North 62 degrees and 30 minutes West a distance of 126 feet; thence North 15 degrees and 10 minutes East a distance of 68 feet; thence South 58 degrees and 45 minutes East a distance of 40.50 feet; thence South 70 degrees and 03 minutes East a distance of 38.50

feet; thence South 71 degrees and 30 minutes East a distance of 146 feet; thence North 4 degrees and 20 minutes East a distance of 156 feet; thence South 85 degrees and 40 minutes East a distance of 33.0 feet; thence South 5 degrees and 00 minutes West a distance of 303 feet; thence South 0 degrees and 40 minutes West a distance of 50 feet; thence North 67 degrees and 00 minutes East a distance of 442 feet; thence North 23 degrees and 00 minutes East a distance of 33 feet; thence South 67 degrees and 00 minutes West a distance of 456.46 feet; thence South 0 degrees and 40 minutes West a distance of 104.97 feet; thence South 41 degrees and 40 minutes East a distance of 124 feet; thence South 43 degrees and 00 minutes West a distance of 33.00 feet to place of beginning.

be and the same is hereby confirmed as a Township Road and declared to be a part of the public road and highway system of the said Township of West Carroll.

BY THE COURT:



J.

EXHIBIT "B" map done Separately

100

PROOF of Statement

by the following five courses and distances: South 64 degrees and 15 minutes East 100 feet; thence South 38 degrees and 35 minutes East for 55.44 feet; thence South 64 degrees and 15 minutes East 50 feet; thence South 58 degrees and 37 minutes East 183.35 feet; thence South 46 degrees and 40 minutes East a distance of 186 feet to the South Western corner of Frazer Street; thence that portion of Frazer Street embraced in the following three courses and distances North 43 degrees and 20 minutes East 300 feet; thence South 46 degrees and 40 minutes East a distance of 40 feet; thence South 43 degrees and 20 minutes West 300 feet to the Eastern line of Bradley Street; thence by Bradley Street the following two courses and distances South 46 degrees 40 minutes East 75.00 feet; thence South 60 degrees and 30 minutes East a distance of 243 feet to the intersection of Bradley Street and Barnesboro Water Co. and its

State of Pennsylvania }
County of Cambria } ss.

Miles E. Ranck Jr.
Owner or Publisher

being duly sworn according to law, deposes and says that THE

BARNESBORO STAR is a weekly newspaper of general circulation, published at Barnesboro, Cambria County, Pennsylvania; that THE BARNESBORO STAR was established on the First day of July, A. D. 1905; that in its issues dated October 29, 1970

....., (space for required number of issues), a printed notice of publication appeared, and exact copy of which is securely attached hereto.

That the affiant is the Publisher of THE BARNESBORO STAR, and that he is not interested in the subject matter of the said notice or advertising, and that all the allegations of this statement as to the time, place, and character of publication are true.

Miles E. Ranck Jr.
Owner or Publisher

SWORN TO AND SUBSCRIBED before me this 1st day of November A. D. 1970

Sally Cooper
Notary Public for Justice of the Peace
BARNESBORO BORO, CAMBRIA COUNTY
MY COMMISSION EXPIRES JULY 17, 1972
Member, Pennsylvania Association of Notaries

PROOF OF PUBLICATION

Statement and Affidavit

**State of Pennsylvania }
County of Cambria } SS.**

Miles E. Ranck Jr.
.....
Owner or Publisher

**BARNESBORO STAR is a weekly newspaper of
Pennsylvania; that THE BARNESBORO STAR w
issues dated ... October 29, 1970**

.....
**quired number of issues), a printed notice of
hereto.**

That the affiant is the Publisher
..... Owner or
interested in the subject matter of the said no
as to the time, place, and character of publi

SWORN TO AND SUBSCRIBED before me

Legal Notices

NOTICE

NOTICE is hereby given that the Supervisors of West Carroll Township, Cambria County, Pennsylvania will enact the following Ordinance at a special meeting to be held on the 29th day of October, 1970, at 5:30 P. M. at their offices in Bakerton, Pennsylvania. A map of the road mentioned in the following ordinance may be examined at the Secretary's home in St. Benedict, Penna.

**WEST CARROLL TOWNSHIP
CAMBRIA COUNTY,
PENNSYLVANIA**

**AN ORDINANCE LAYING
OUT ROADS WHOLLY
WITHIN WEST CARROLL
TOWNSHIP, CAMBRIA
COUNTY, PENNSYLVANIA.**

WHEREAS, the West Carroll Township Supervisors have decided, in the interest of public convenience and for the public benefit to lay out, by ordinance, a section of road herein described:

NOW, THEREFORE, BE IT ORDAINED AND ENACTED by the Supervisors of West Carroll Township and it is hereby ordained and enacted by authority of the same as follows:

SECTION 1. That pursuant to the Report aforesaid, the following described road be and the same is hereby laid out.

BEGINNING at a point along township road 515 which is 16 feet north of underpass, etc.; thence by the land of the Pennsylvania Railroad following three courses and distances: North 41 degrees West 227 feet; thence North 49 degrees and 20 minutes West 140 feet; thence North 56 degrees West 267 feet to the Southern line of Bradley Street; thence by Bradley Street the following two courses: North 46 degrees and 40 minutes West 260 feet; thence North 64 degrees 15 minutes West 375 feet; thence crossing Bradley Street and a portion of Lot No. 117 North 25 degrees and 45 minutes east a distance of 82 feet; thence by the following five courses and distances: South 64 degrees and 15 minutes East 100 feet; thence South 38 degrees and 35 minutes East for 55.44 feet; thence South 64 degrees and 15 minutes East 50 feet; thence South 58 degrees and 37 minutes East 183.35 feet; thence South 46 degrees and 40 minutes East a distance of 136 feet to the South Western corner of Frazer Street; thence that portion of Frazer Street embraced in the following three courses and distances North 43 degrees and 20 minutes East 300 feet; thence South 46 degrees and 40 minutes East a distance of 40 feet; thence South 43 degrees and 20 minutes West 300 feet to the Eastern line of Bradley Street; thence by Bradley Street the following two courses and distances South 46 degrees 40 minutes East 75.00 feet; thence South 60 degrees and 30 minutes East a distance of 243 feet to the intersection of Bradley and Reed Streets; thence that portion of Reed Street embraced in the following three courses and distances North 43 degrees and 20 minutes East for 109.00 feet; thence South 71 degrees and 10 minutes East for a distance of 43.96 feet; thence South 43 degrees and 20 minutes West 146.50 feet to Bradley Street; thence South 49 degrees 20 minutes East a distance of 36 feet; thence South 66 degrees and 31 minutes East a distance of 83.25 feet; thence North 30 degrees and 23 minutes East a distance of 14.25 feet; thence North 24 degrees and 17 minutes East a distance of 43.50 feet; thence North 19 degrees and 40 minutes East a distance of 58.70 feet; thence North 16 degrees and 07 minutes West a distance of 31.70 feet; thence North 57 degrees and 20 minutes West a distance of 46.20

feet; thence North 71 degrees and 10 minutes West a distance of 65 feet; thence North 62 degrees and 30 minutes West a distance of 126 feet; thence North 15 degrees and 10 minutes East a distance of 68 feet; thence South 58 degrees and 45 minutes East a distance of 40.50 feet; thence South 70 degrees and 03 minutes East a distance of 38.50 feet; thence South 71 degrees and 30 minutes East a distance of 146 feet; thence North 4 degrees and 20 minutes East a distance of 156 feet; thence South 85 degrees and 40 minutes East a distance of 33.0 feet; thence South 5 degrees and 00 minutes West a distance of 303 feet; thence South 0 degrees and 40 minutes West a distance of 50 feet; thence North 67 degrees and 00 minutes East a distance of 33 feet; thence South 67 degrees and 00 minutes West a distance of 456.46 feet; thence South 0 degrees and 40 minutes West a distance of 104.97 feet; thence South 41 degrees and 40 minutes East a distance of 124 feet; thence South 43 degrees and 00 minutes West a distance of 33.00 feet to place of beginning.

SECTION 2. That the Township Solicitor be and he hereby is authorized and directed to file a certified copy of this Ordinance in the Office of the Clerk of Court of Quarter Sessions of Cambria County, Pennsylvania together with a draft and survey of the roads.

SECTION 3. All ordinances or parts of ordinances inconsistent herewith are hereby repealed.

ORDAINED AND ENACTED into an ordinance this --- day of -----, 1970.

**WEST CARROLL
TWP. SUPERVISORS**
Samuel Lantry
John Contorchick
John Polites

ATTEST:
William Miller, Secretary
MARVIN L. WILENZIK,
ESQUIRE
Township Solicitor
Eleventh Street
Barnesboro, Penna. 15714
10-29-1970

Miles E. Ranck Jr.
.....
Notary Public, Cambria County
MY COMMISSION EXPIRES JULY 17, 1972
Member, Pennsylvania Association of Notaries

WEST CARROLL TOWNSHIP, CAMBRIA COUNTY, PENNSYLVANIA

ORDINANCE NO. _____

AN ORDINANCE LAYING OUT ROADS WHOLLY WITHIN WEST
CARROLL TOWNSHIP, CAMBRIA COUNTY, PENNSYLVANIA

WEST CARROLL TOWNSHIP, CAMBRIA COUNTY, PENNSYLVANIA

AN ORDINANCE LAYING OUT ROADS WHOLLY WITHIN WEST CARROLL TOWNSHIP, CAMBRIA
COUNTY, PENNSYLVANIA.

WHEREAS, the West Carroll Township Supervisors have decided, in the interest of public convenience and for the public benefit to lay out, by ordinance, a section of road herein described:

NOW, THEREFORE, BE IT ORDAINED AND ENACTED by the Supervisors of West Carroll Township and it is hereby ordained and enacted by authority of the same as follows:

SECTION I. That pursuant to the Report aforesaid, the following described road be and the same is hereby laid out

BEGINNING at a point along township road 515 which is 16 feet north of underpass, et c.; thence by the land of the Pennsylvania Railroad following three courses and distances: North 41 degrees West 227 feet; thence North 49 degrees and 20 minutes, West 140 feet; thence North 56 degrees West 267 feet to the Southern line of Bradley Street; thence by Bradley Street the following two courses: North 46 degrees and 40 minutes West 260 feet; thence North 64 degrees 15 minutes West 375 feet; thence crossing Bradley Street and a portion of Lot No. 117 North 25 degrees and 45 minutes east a distance of 82 feet; thence by the following five courses and distances: South 64 degrees and 15 minutes East 100 feet; thence South 38 degrees and 35 minutes East for 55.44 feet; thence South 64 degrees and 15 minutes East 50 feet; thence South 58 degrees and 37 minutes East 183.35 feet; thence South 46 degrees and 40 minutes East a distance of 136 feet to the South Western corner of Frazer Street; thence that portion of Frazer Street embraced in the following three courses and distances North 43 degrees and 20 minutes East 300 feet; thence South 46 degrees and 40 minutes East a distance of 40 feet; thence South 43 degrees and 20 minutes West 300 feet to the Eastern line of Bradley Street; thence by Bradley Street the following two courses and distances South 46 degrees 40 minutes East 75.00 feet; thence South 60 degrees and 30 minutes East a distance of 243 feet to the intersection of Bradley and Reed Streets; thence that portion of Reed Street embraced in the following three courses and distances North 43 degrees and 20 minutes East for 109.00 feet; thence South 71 degrees and 10 minutes East for a distance of 43.96 feet; thence South 43 degrees and 20 minutes West 146.50 feet to Bradley Street; thence South 49 degrees 20 minutes East a distance of 36 feet; thence South 66 degrees and 31 minutes East a distance of 83.25 feet; thence North 30 degrees and 23 minutes East a distance of 14.25 feet; thence North 24 degrees and 17 minutes East a distance of 43.50 feet; thence North 19 degrees and 40 minutes East a distance of 58.70 feet; thence North 16 degrees and 07 minutes West a distance of 31.70 feet; thence North 57 degrees and 20 minutes West a distance of 46.20 feet; thence North 71 degrees and 10 minutes West a distance of 65 feet; thence North 62 degrees and 30 minutes West a distance of 126 feet; thence North 15 degrees and 10 minutes East a distance of 68 feet; thence South 58 degrees and 45 minutes East a distance of 40.50 feet; thence South 70 degrees and 03 minutes East a distance of 38.50 feet; thence South

71 degrees and 30 minutes East a distance of 146 feet; thence North 4 degrees and 20 minutes East a distance of 156 feet; thence South 85 degrees and 40 minutes East a distance of 33.0 feet; thence South 5 degrees and 00 minutes West a distance of 303 feet; thence South 0 degrees and 40 minutes West a distance of 50 feet; thence North 67 degrees and 00 minutes East a distance of 33 feet; thence South 67 degrees and 00 minutes West a distance of 456.46 feet; thence South 0 degrees and 40 minutes West a distance of 104.97 feet; thence South 41 degrees and 40 minutes East a distance of 124 feet; thence South 43 degrees and 00 minutes West a distance of 33.00 feet to place of beginning.

SECTION 2. That the Township Solicitor be and he hereby is authorized and directed to file a certified copy of this Ordinance in the Office of the Clerk of Court of Quarter Sessions of Cambria County, Pennsylvania together with a draft and survey of the roads.

SECTION 3. All ordinances or parts of ordinances inconsistent herewith are hereby repealed.

ORDAINED AND ENACTED into an ordinance this day of ,
1970.

WEST CARROLL TOWNSHIP SUPERVISORS

Samuel Lantzy
John Contorchick
John Polites

ATTEST:

William Miller, Secretary

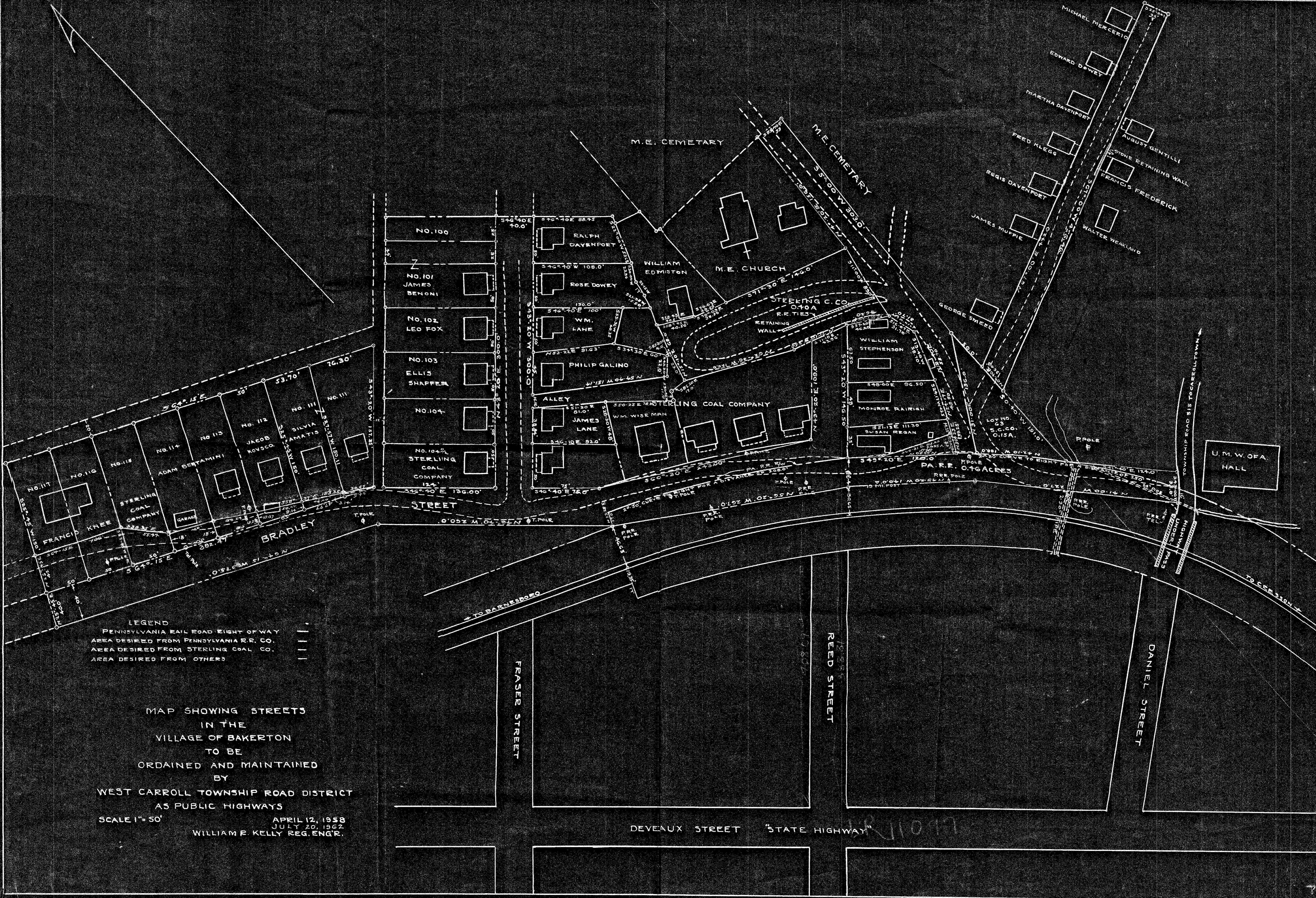
MARVIN L. WILENZIK, ESQUIRE
Township Solicitor
Eleventh Street
Barnesboro, Pennsylvania 15714




Roll #3 Dec. 1970

Not Microfilmed

From Kelly
West Carroll roads

No Number
Bakers



LEGEND
 PENNSYLVANIA RAIL ROAD EIGHT OF WAY
 AREA DESIRED FROM PENNSYLVANIA R.R. CO. 
 AREA DESIRED FROM STERLING COAL CO. 
 AREA DESIRED FROM OTHERS 

MAP SHOWING STREETS
 IN THE
 VILLAGE OF BAKERTON
 TO BE
 ORDAINED AND MAINTAINED
 BY
 WEST CARROLL TOWNSHIP ROAD DISTRICT
 AS PUBLIC HIGHWAYS
 SCALE 1" = 50'
 APRIL 12, 1958
 JULY 20, 1962
 WILLIAM R. KELLY REG. ENGR.

DEVEAUX STREET "STATE HIGHWAY" 11017