

AN ORDINANCE LAYING OUT ROADS WHOLLY WITHIN
ADAMS TOWNSHIP, CAMBRIA COUNTY, PENNSYLVANIA.

WHEREAS the Supervisors have decided in the interest of public convenience, to lay out, by Ordinance, sections of roads, same being parts of private roads,

NOW THEREFORE, BE IT ORDAINED AND ENACTED by the Supervisors of Adams Township, and it is hereby ordained and enacted by authority of same as follows:

SECTION I. That the following described roads thirty-three feet wide be and the same are hereby laid out:

Beginning at a point at the intersection of Luke Street in the village of Dunlo and a dirt road and extending North 44 degrees 28 minutes East a distance of 2098.69 feet to State Highway Route No. 160.

Beginning at a point at the intersection of Franklin Street with Locust Street in the village of Saint Michael and extending North 56 degrees 24 minutes East a distance of 264 feet to Washington Street.

Beginning at a point at the intersection of State Highway Route No. 53 leading from South Fork to Johnstown about eleven hundred feet Southwest of State Highway Route No. 218 which leads to Saint Michael and extending South 4 degrees 33 minutes West a distance of approximately 623 feet to Park Entrance.

A print or survey of the roads hereby laid out is attached hereto and made a part hereof.

SECTION II. That the Township Solicitor be and he is hereby authorized and directed to file a certified copy of this Ordinance in the office of the Clerk of Quarter Sessions of Cambria County, Pennsylvania.

SECTION III. All ordinances or parts of ordinances inconsistent herewith are hereby repealed.

ORDAINED AND ENACTED into an Ordinance this 12th day of June 1958.

Charles B. Bender
President, Board of
Supervisors

ATTEST:

Joseph G. Valko
Secretary.


June 2 1958.

I hereby certify that the above and foregoing to be a true and correct copy of an Ordinance ordained and enacted by the supervisors of Adams Township, Cambria County, Pennsylvania, at a regular meeting held the second day of June, 1958.

Joseph S. Veltz
Secretary-Treasurer
Adams Township Supervisors.


Rd# 2 Sept. 1958

Rat Microfilmed



PROFILE OVER CONTINUATION OF HUK STREET


VILLAGE OF DUNLO
 TOWNSHIP SUPERVISORS MAP
 SHOWING SURVEY
 OF
 CONTINUATION OF HUK STREET
 TO
 STATE HIGHWAY ROUTE 100
 WITH PROPOSED REALIGNMENT & GRADING
 ADAMS TOWNSHIP CAMBRIA CO. PENN.
 SCALES: PLAN 1"=100' PROFILE 1100' 11"=100'
 VERT 1"=20'
 JOHN G. BROWN, P.E. GEORGE BRIDGES, M.E.
 AUGUST 26, 1957



Rd # 2 Sept, 1958


Rate Microfilm

SURVEY OF LIBERTY ROAD
 TOTAL LENGTH = 623 FT
 SCALE 1" = 50'



ST. MICHAEL
SURVEY OF FRANKLIN STREET
 SCALE 1" = 50'

TOTAL LENGTH = 264 FEET



MAP
 SHOWING ROAD TO LIBERTY PARK
 AND
 FRANKLIN STREET
 IN
 ST. MICHAEL
 FOR

ADAMS TOWNSHIP ROAD SUPERVISORS
 ADAMS TOWNSHIP CAMBRIA CO., PA.
 SCALE 1" = 50'
 DECEMBER 1937
 GEORGE CHOLICK R.S.
 IRVIN BUCKWALTER R.P.E.

