

NOTE: Describe all existing private streets by number as shown beginning in the center line of L.R. 11062

L.R. 11062

ownership of land lying between R/W of Hwy. and lot lines, not known

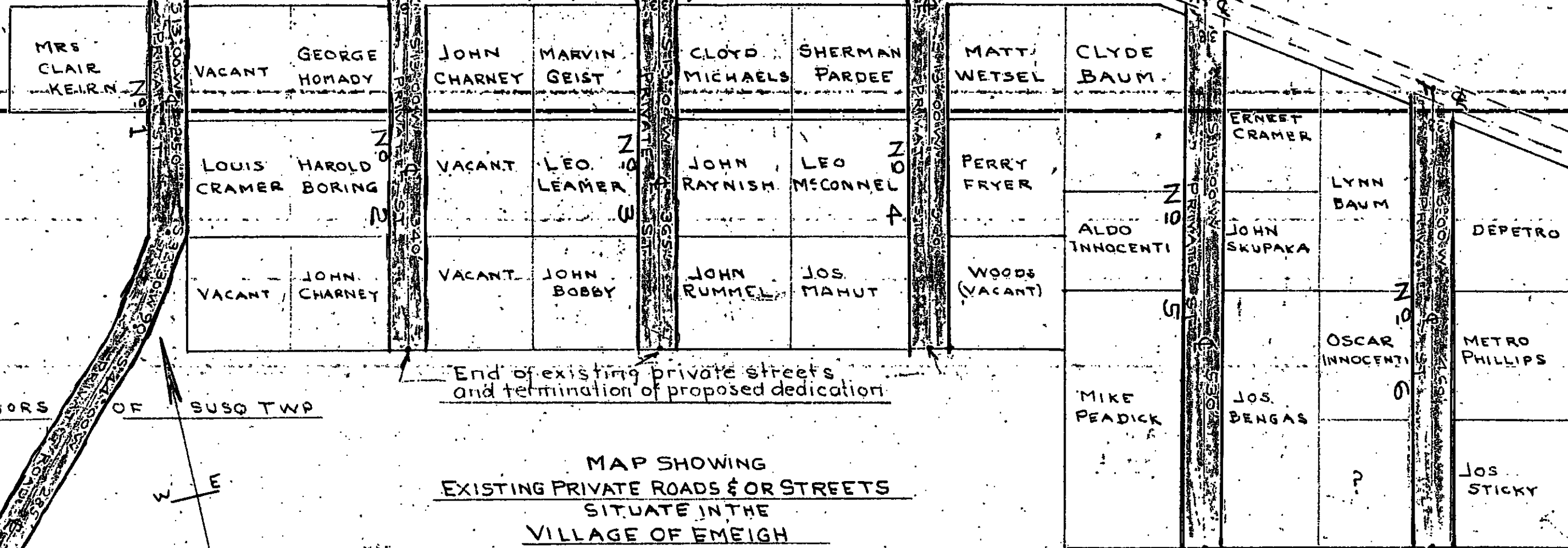



EXHIBIT "A"

EXHIBIT "A"

MAP SHOWING
 EXISTING PRIVATE ROADS & OR STREETS
 SITUATE IN THE
 VILLAGE OF EMEIGH
 SUSQ TWP. CAMBRIA CO. PA.
 TO BE DEDICATED AS PUBLIC HIGHWAYS
 BY THE
 SUPERVISORS OF SUSQ TWP



SCALE 1"=100'
 Martin C. Kirsch Reg Engr
 Spangler Penna.

NOTE:
 street numbers as indicated are for the purpose of identification on this map only and are not so numbered on the village plan.

R.D.
NO. *5* JUNE SESSIONS, 1960


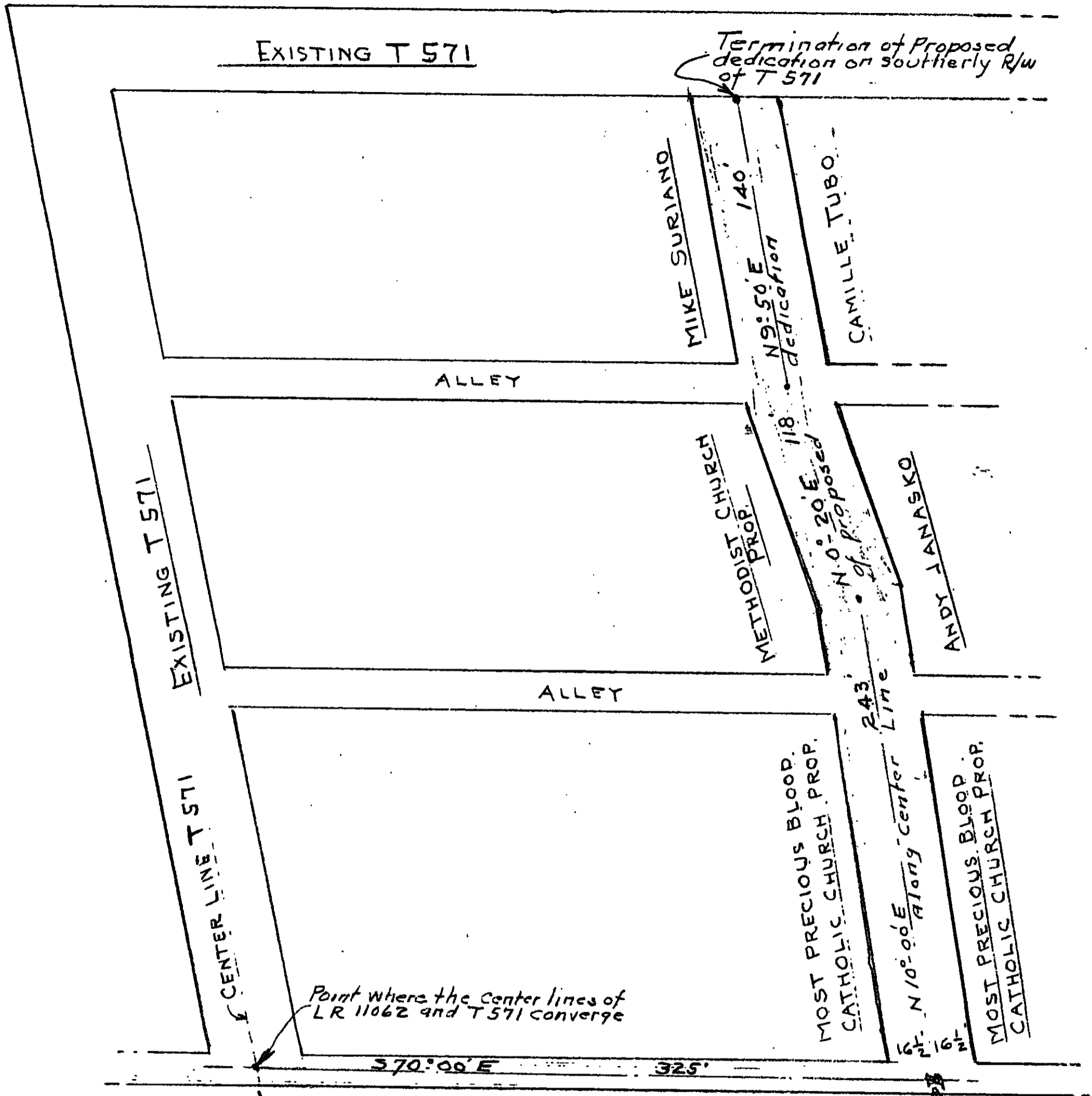
IN THE COURT OF QUARTER SES-
SIONS OF CAMBRIA COUNTY, PA.

IN RE: LAYING OUT, OPENING
AND ACCEPTING PORTIONS OF
PROPOSED ROADS IN THE TOWN-
SHIP OF SUSQUEHANNA, CAMBRIA
COUNTY, PENNSYLVANIA.

Filed: June 6, 1960

REPORT OF SUPERVISORS
OF
SUSQUEHANNA TOWNSHIP

LAW OFFICES
VASIL FISANICK
ATTORNEY AND COUNSELOR AT LAW
1111 PHILADELPHIA AVENUE
BARNESBORO, PENNSYLVANIA



MAP SHOWING
EXISTING PRIVATE ROAD
SITUATE IN THE
VILLAGE OF EMEIGH
SUSQ TWP CAMBRIA CO, PA
TO BE DEDICATED AS PUBLIC HIGHWAY
BY THE
SUPERVISORS OF SUSQ. TWP.
OCT. 2, 1959

SCALE 1" = 50'
 Martin E Firsch Reg Engr
 Spangler Pa.

"EXHIBIT B"

IN THE COURT OF QUARTER SESSIONS OF CAMBRIA COUNTY, PENNSYLVANIA

IN RE: LAYING OUT, OPENING AND
ACCEPTING PORTIONS OF PROPOSED
ROADS IN THE TOWNSHIP OF SUS-
QUEHANNA, CAMBRIA COUNTY, PA.

R.D.
5
NO. JUNE TERM, 1960
ROAD DOCKET

REPORT OF THE SUPERVISORS OF SUSQUEHANNA TOWNSHIP

The Petition of Jack Sheredy, Alvin Byrnes and Stanley Zemrose respectfully represents:

1. That they are the Supervisors of the Township of Susquehanna Cambria County, Pennsylvania.
2. That they propose to lay-out, open and accept portions of proposed roads in Susquehanna Township, Cambria County, Pennsylvania, which portions of roads are described as follows:

ROADWAY NO. 1

BEGINNING at a permanent iron stake, this place of beginning being at point "A" of Road No. 1 on the attached map, draft or survey hereto attached and made a part hereof and in the center line of Legislative Route No. 11062 in the Township of Susquehanna, Village of Emeigh, County of Cambria and State of Pennsylvania; thence from said point along center line of what formerly was a private street South 13 degrees 00 minutes West a distance of 250 feet to a point; thence South 32 degrees 30 minutes West a distance of 90 feet to a point; thence South 44 degrees 00 minutes West a distance of 285 feet to a point and center line of Township route No. 576. Said roadway being a 33 foot wide road.

ROADWAY NO. 2

BEGINNING at a permanent iron stake, this place of beginning being at point "B" of Road No. 2 on attached map, draft or survey hereto attached and made a part hereof and in the center line of Legislative Route No. 11062 in the Township of Susquehanna, Village of Emeigh, County of Cambria and State of Pennsylvania; thence from said point along center line of what formerly was a private street South 13 degrees 00 minutes West a distance of 340 feet to a stake and end of road. Said roadway being a 33 foot wide road.

ROADWAY NO. 3

BEGINNING at a permanent iron stake, this place of beginning being at point "C" of Road No. 3 on attached map, draft or survey hereto attached and made a part hereof and in the center line of Legislative Route No. 11062 in the Township of Susquehanna, Village of Emeigh, County of Cambria and State of Pennsylvania; thence from said point along center line of what formerly was a private street South 13 degrees 00 minutes West a distance of 365 feet to a stake and end of road. Said roadway being a 33 foot wide road.

ROADWAY NO. 4

BEGINNING at a permanent iron stake, this place of beginning, being at point "D" of Road No. 4 on the attached map, draft or survey hereto attached and made a part hereof and in the center line of Legislative Route No. 11062 in the Township of Susquehanna, Village of Emeigh, County of Cambria and State of Pennsylvania; thence from said point along center line of what formerly was a private street South 13 degrees 00 minutes West a distance of 360 feet to a stake and end of road. Said roadway being a 33 foot wide road.

ROADWAY NO. 5

BEGINNING At a permanent iron stake, this place of beginning, being at point "E" of Road No. 5 on the attached map, draft or survey hereto attached and made a part hereof and in the center line of Legislative Route No. 11062 in the Township of Susquehanna, Village of Emeigh, County of Cambria and State of Pennsylvania; thence from said point along center line of what formerly was a private street South 13 degrees 00 minutes West a distance of 530 feet to a stake and end of road. Said roadway being a 33 foot wide road.

ROADWAY NO. 6

BEGINNING at a permanent iron stake, this place of beginning, being at point "F" of Road No. 6 on the attached map, draft or survey hereto attached and made a part hereof and in the center line of Legislative Route No. 11062 in the Township of Susquehanna, Village of Emeigh, County of Cambria and State of Pennsylvania; thence from said point along center line of what formerly was a private street South 13 degrees 00 minutes West a distance of 460 feet to a stake and end of road. Said roadway being a 33 foot wide road.

The said portions of roads described appear on a map, draft or survey as Road No. 1, No. 2, No. 3, No. 4, No. 5, and No. 6. Said map, draft or survey hereto attached and made a part hereof, and marked "Exhibit A" and colored in red line.

ROADWAY NO. 7

BEGINNING at a permanent iron stake, this place of beginning, being at point "I" South 70 degrees 00 minutes East 325 feet from the point where the center lines of Legislative Route No. 11062 and Township Route No. 571 conveys in the Township of Susquehanna Village of Emeigh, County of Cambria and State of Pennsylvania; thence from said point along center line of what formerly was a private street North 10 degrees 00 minutes East a distance of 243 feet to a point; thence North 0 degrees 20 minutes East a distance of 118 feet to a point; thence North 9 degrees 50 minutes East a distance of 140 feet to a stake on Southerly right-of-way of Township Route No. 571. Said roadway being a 33 foot wide road.

The said portion of road above described appears on a map, draft or survey as road No. 7. Said map, draft or survey is hereto attached and made a part hereof, and marked as "Exhibit B" and colored in red line.

3. That your Petitioners have given ten (10) days notice to the property owners affected by the laying-out, opening and accepting of the said portions of roads as required by the Act of Assembly, of a hearing and after said hearing your Supervisors deem that the said portion of road is necessary and convenient and by Ordinance duly made and adopted, the said portions of roads were laid out, opened and accepted by the Supervisors of Susquehanna Township Cambria County, Pennsylvania, as a part of the highway system of the said Township, which Ordinance is hereto attached and made a part hereof, and marked as Exhibit "C".

4. That attached hereto and made a part hereof is a Petition and Release of Damages executed by the owners of the property abutting on the said proposed portion of roads, marked and designated as Exhibit "D".

WHEREFORE, your Petitioners pray that this report and Exhibits attached hereto may be filed in the Office of the Clerk of Courts of the Court of Quarter Sessions of Cambria County, Pennsylvania.

SUPERVISORS OF SUSQUEHANNA TWP.

Jack Sheredy

 Jack Sheredy

Alvin Byrnes

 Alvin Byrnes

Stanley Zemrose

 Stanley Zemrose

STATE OF PENNSYLVANIA :
 : SS:
COUNTY OF CAMBRIA :

Personally appeared before me, a Notary Public in and for said County and State, JACK SHEREDY, ALVIN BYRNES and STANLEY ZEMROSE, Supervisors of the Township of Susquehanna, Cambria County, Pennsylvania, who being duly sworn according to Law, depose and say that the facts set forth in the foregoing Report are true and correct to the best of their knowledge, information and belief.

Jack Sheredy

Jack Sheredy

Alvin Byrnes

Alvin Byrnes

Stanley Zemrose

Stanley Zemrose

Sworn and subscribed before me
this 27th day of May, 1960.

Joseph D. Horne N.P.

Joseph D. Horne, Notary Public

My Commission Expires: 4-4-64

O R D I N A N C E

WHEREAS, the abutting property owners have petitioned the Board of Supervisors of Susquehanna Township to open and lay-out the hereinafter described roads; and

WHEREAS, the Petitioners have signed a Release of Damages; and

WHEREAS, it is the desire of the Supervisors of the Township of Susquehanna to lay-out, open and accept the said portions of the hereinafter described roads as part of the public highway system of the said Township of Susquehanna; and

WHEREAS, the property owners affected thereby have specifically waived their right to receive a ten (10) days notice of the intentions of the Supervisors and adopt an Ordinance for the purpose of laying-out, opening and accepting the said roads and after hearing and consideration of the matter at a meeting, the Board of Supervisors unanimously decided in favor of exercising the power so conferred in them to lay-out, open and accept the said portions of said roads;

NOW THEREFORE, BE IT RESOLVED, that the following described roads be laid out, opened and accepted by the Supervisors of the Township of Susquehanna as part of the highway system of the said Township after making written report thereof, together with a draft or survey of said portions of roads, to be presented and filed in the Office of the Clerk of Courts of the Court of Quarter Sessions of Cambria County, such portions of roads being described as follows:

ROADWAY NO. 1

BEGINNING at a permanent iron stake, this place of beginning being at point "A" of Road No. 1 on the attached map, draft or survey hereto attached and made a part hereof and in the center line of Legislative Route No. 11062 in the Township of Susquehanna, Village of Emeigh, County of Cambria and State of Pennsylvania; thence from said point along center line of what formerly was a private street south 13 degrees 00 minutes West a distance of 250 feet to a point; thence South 32 degrees 30 minutes West a distance of 90 feet to a point; thence South 44 degrees 00 minutes West a distance of 285 feet to a point and center line of Township Route No. 576. Said roadway being a 33 foot wide road.

LAW OFFICES
VASIL F. SANICK
ATTORNEY AT LAW
1111 PHILADELPHIA AVENUE
BARNESBORO, PA.

Exhibit "C"

ROADWAY NO. 2

BEGINNING at a permanent iron stake, this place of beginning being at point "B" of Road No. 2 on the attached map, draft or survey hereto attached and made a part hereof and in the center line of Legislative Route No. 11062 in the Township of Susquehanna, Village of Emeigh, County of Cambria and State of Pennsylvania; thence from said point along center line of what formerly was a private street South 13 degrees 00 minutes West a distance of 340 feet to a stake and end of road. Said roadway being a 33 foot wide road.

ROADWAY NO. 3

BEGINNING at a permanent iron stake, this place of beginning being at point "C" of Road No. 3 on attached map, draft or survey hereto attached and made a part hereof and in the center line of Legislative Route No. 11062 in the Township of Susquehanna, Village of Emeigh, County of Cambria and State of Pennsylvania; thence from said point along center line of what formerly was a private street South 13 degrees 00 minutes West a distance of 365 feet to a stake and end of road. Said roadway being a 33 foot wide road.

ROADWAY NO. 4

BEGINNING at a permanent iron stake, this place of beginning being at point "D" of Road No. 4 on the attached map, draft or survey hereto attached and made a part hereof and in the center line of Legislative Route No. 11062 in the Township of Susquehanna, Village of Emeigh, County of Cambria and State of Pennsylvania; thence from said point along center line of what formerly was a private street South 13 degrees 00 minutes West a distance of 360 feet to a stake and end of road. Said roadway being a 33 foot wide road.

ROADWAY NO. 5

BEGINNING at a permanent iron stake, this place of beginning being at point "E" of Road No. 5 on the attached map, draft or survey hereto attached and made a part hereof and in the center line of Legislative Route No. 11062 in the Township of Susquehanna, Village of Emeigh, County of Cambria and State of Pennsylvania; thence from said point along center line of what formerly was a private street South 13 degrees 00 minutes West a distance of 530 feet to a stake and end of road. Said roadway being a 33 foot wide road.

ROADWAY NO. 6

BEGINNING at a permanent iron stake, this place of beginning being at point "F" of Road No. 6 on the attached map, draft or survey hereto attached and made a part hereof and in the center line of Legislative Route No. 11062 in the Township of Susquehanna, Village of Emeigh, County of Cambria and State of Pennsylvania; thence from said point along center line of what formerly was a private street South 13 degrees 00 minutes West a distance of 460 feet to a stake and end of road. Said roadway being a 33 foot wide road.

The said portions of roads described appear on a map, draft or survey as Roads No. 1, No. 2, No. 3, No. 4, No. 5, and No. 6. Said map, draft or survey hereto attached and made a part hereof, and marked "Exhibit A" and colored in red line.

ROADWAY NO. 7

BEGINNING at a permanent iron stake, this place of beginning being at point "I" South 70 degrees 00 minutes East 325 feet from the point where the center lines of Legislative Route No. 11062 and Township Route No. 571 conveys in the Township of Susquehanna, Village of Emeigh, County of Cambria and State of Pennsylvania; thence from said point along center line of what formerly was a private street North 10 degrees 00 minutes East a distance of 243 feet to a point; thence North 0 degrees 20 minutes East a distance of 118 feet to a point; thence North 9 degrees 50 minutes East a distance of 140 feet to a stake on Southerly right-of-way of Township Route No. 571. Said roadway being a 33 foot wide road.

The said portion of road above described appears on a map, draft or survey as Road No. 7. Said map, draft or survey is hereto attached and made a part thereof, and marked as "Exhibit B" and colored in red line.

AND BE IT FURTHER RESOLVED, that in accordance with the provisions of the Act of Assembly in such case made and provided, any citizens or freeholder of the Township may, within thirty (30) days after the filing of the report of the Supervisors, file exceptions to the report, together with a Petition for a review.

TOWNSHIP OF SUSQUEHANNA:

ATTEST:

Abram Byrnes
Secretary

By Jack Sheredy
President

(Township Seal)

PETITION AND RELEASE OF DAMAGES

WE, the undersigned, citizens and property owners in the Township of Susquehanna, Cambria County, Pennsylvania, respectfully petition the Honorable Board of Supervisors of the said Township to lay-out, open and accept the following described road which abuts along the side of our respective properties:

Roads No. 1, No. 2, No. 3, No. 4, No. 5, and No. 6, as fully described in paragraph 2 of this Petition and as such roads appear on a map, draft or survey hereto attached and made a part hereof and marked "Exhibit A" and colored in red line.

In consideration of the opening of the said road, we, the undersigned, do hereby remise, release and discharge the Township of Susquehanna of and from any and all manner of actions or causes of actions in law or in equity, especially from a claim for damages arising out of the laying-out, opening and accepting of the above described road, and we release the Township for ourselves, our heirs, executors, administrators, successors and assigns, and we further hereby waive our right to receive a ten (10) day notice of the intentions of the Supervisors to adopt an Ordinance for the purpose of laying-out, opening and accepting the above roads.

Mike Radick
Clark Baum
Joe Bengas
John Skupaka
Mrs Ernest Cramer
Mrs Hannah Baum
Metro Phillips
Joseph Stuckley
Walter Fyler
Clayd Michaels
Leo M. Cornell
Sherman Gardner

Mervin Geist
John Raynisk
Mr John Bobby
Harold Boring
George Hamadey
Margaret Cramer
Mrs Elan Keen
Max Hotal
Tom DePietro
Alto Innocente
Oscar Innocente
Mrs Joseph Mahute

WITNESS TO
MARK OF JOE
BENGAS:

Asanik
Therian Feighner

LAW OFFICES
VASIL FISANICK
ATTORNEY AT LAW
1111 PHILADELPHIA AVENUE
BARNESBORO, PA.

Exhibit "D"

PETITION AND RELEASE OF DAMAGES

WE, the undersigned, citizens and property owners in the Township of Susquehanna, Cambria County, Pennsylvania, respectfully petition the Honorable Board of Supervisors of the said Township to lay-out, open and accept the following described road which abuts along the side of our respective properties:

Road No. 7 as fully described in paragraph 2 of this Petition and as such road appears on a map, draft or survey hereto attached and made a part hereof, and marked "Exhibit B" and colored in red line.

In consideration of the opening of the said road we, the undersigned, do hereby remise, release and discharge the Township of Susquehanna of and from any and all manner of actions or causes of actions in law or in equity, especially from a claim for damages arising out of the laying-out, opening and accepting of the above described road, and we release the Township for ourselves, our heirs, executors, administrators, successors and assigns, and we further hereby waive our right to receive a ten (10) day notice of the intentions of the Supervisors to adopt an Ordinance for the purpose of laying-out, opening and accepting the above roads.

Trustees of the Methodist
Church in Emeigh, Pa.

Pastor & Administrator of the
Most Precious Blood Catholic
Church

collected
Swiss
x Camille Tubo
{ x James N. Price Trustee
x Dwight Thorpe Trustee
x Andrew Jansko
x Mary Janosko
(Rev. Fr. David A. Kosko Pastor
Most Precious Blood Cath. Church

IN THE COURT OF QUARTER SESSIONS OF CAMBRIA COUNTY, PENNSYLVANIA


IN RE: LAYING-OUT, OPENING AND
ACCEPTING PORTIONS OF PROPOSED
ROADS IN THE TOWNSHIP OF SUSQUE-
HANNA, CAMBRIA COUNTY, PENNSYL-
VANIA.

NO. _____ JUNE SESSIONS, 1960
ROAD DOCKET

D E C R E E

NOW, this 6 day of June, 1960, upon consideration of the foregoing Petition, James T. Fagan, Clerk of the Court of Quarter Sessions of Cambria County, Pennsylvania, is hereby directed to file the within Report and the Exhibits attached hereto.

BY THE COURT:



Judge

IN THE COURT OF QUARTER SESSIONS OF CAMBRIA COUNTY, PENNSYLVANIA

IN RE: LAYING-OUT, OPENING AND
ACCEPTING PORTIONS OF PROPOSED
ROADS IN THE TOWNSHIP OF SUSQUE-
HANNA, CAMBRIA COUNTY, PENNSYL-
VANIA.

NO. _____ JUNE TERM, 1960
ROAD DOCKET

FINAL DECREE

NOW, this 11 day of July, 1960, it appearing that the said
Petition having been filed on the 6 day of June, 1960, and that
no citizens or freeholder of the Township did, within thirty (30)
days from the filing of this Report of the Supervisors, file ex-
ceptions to the Report or a Petition for a review, IT IS ORDERED
AND DIRECTED that the said portions of proposed road or roads in
Susquehanna Township, Cambria County, Pennsylvania, described as
follows:

ROADWAY NO. 1

BEGINNING at a permanent iron stake, this place of beginning
being at point "A" of Road No. 1 on the attached map, draft or sur-
vey hereto attached and made a part hereof and in the center line
of Legislative Route No. 11062 in the Township of Susquehanna,
Village of Emeigh, County of Cambria and State of Pennsylvania,
thence from said point along center line of what formerly was a
private street South 13 degrees 00 minutes West a distance of 250
feet to a point; thence South 32 degrees 30 minutes West a distance
of 90 feet to a point; thence South 44 degrees 00 minutes West a
distance of 285 feet to a point and center line of Township Route
No. 576. Said roadway being a 33 foot wide road.

ROADWAY NO. 2

BEGINNING at a permanent iron stake, this place of beginning
being at point "B" of Road No. 2 on attached map, draft or survey
hereto attached and made a part hereof and in the center line of
Legislative Route No. 11062 in the Township of Susquehanna, Village
of Emeigh, County of Cambria and State of Pennsylvania; thence
from said point along center line of what formerly was a private
street South 13 degrees 00 minutes West a distance of 340 feet to
a stake and end of road. Said roadway being a 33 foot wide road.

ROADWAY NO. 3

BEGINNING at a permanent iron stake, this place of beginning
being at point "C" of Road No. 3 on attached map, draft or survey
hereto attached and made a part hereof and in the center line of
Legislative Route No. 11062 in the Township of Susquehanna, Village
of Emeigh, County of Cambria and State of Pennsylvania; thence
from said point along center line of what formerly was a private
street South 13 degrees 00 minutes West a distance of 365 feet to
a stake and end of road. Said roadway being a 33 foot wide road.

LAW OFFICES
VASIL FISANICK
ATTORNEY AT LAW
1111 PHILADELPHIA AVENUE
BARNESBORO, PA.

ROADWAY NO. 4

BEGINNING at a permanent iron stake, this place of beginning being at point "D" of Road No. 4 on the attached map, draft or survey hereto attached and made a part hereof and in the center line of Legislative Route No. 11062 in the Township of Susquehanna, Village of Emeigh, County of Cambria and State of Pennsylvania; thence from said point along center line of what formerly was a private street South 13 degrees 00 minutes West a distance of 360 feet to a stake and end of road. Said roadway being a 33 foot wide road.

ROADWAY NO. 5

BEGINNING at a permanent iron stake, this place of beginning being at point "E" of Road No. 5 on the attached map, draft, ^{or} survey hereto attached and made a part hereof and in the center line of Legislative Route No. 11062 in the Township of Susquehanna, Village of Emeigh, County of Cambria and State of Pennsylvania; thence from said point along center line of what formerly was a private street South 13 degrees 00 minutes West a distance of 530 feet to a stake and end of road. Said roadway being a 33 foot wide road.

ROADWAY NO. 6

BEGINNING at a permanent iron stake, this place of beginning being at point "F" of Road No. 6 on the attached map, draft or survey hereto attached and made a part hereof and in the center line of Legislative Route No. 11062 in the Township of Susquehanna, Village of Emeigh, County of Cambria and State of Pennsylvania; thence from said point along center line of what formerly was a private street South 13 degrees 00 minutes West a distance of 460 feet to a stake and end of road. Said roadway being a 33 foot wide road.

The said portions of roads described appear on a map, draft or survey as Roads No. 1, No. 2, No. 3, No. 4, No. 5, and No. 6. Said map, draft or survey is hereto attached and made a part hereof, and marked "Exhibit A" and colored in red line.

ROADWAY NO. 7

BEGINNING at a permanent iron stake, this place of beginning being at point "I" South 70 degrees 00 minutes East 325 feet from the point where the center lines of Legislative Route No. 11062 and Township Route No. 571 conveys in the Township of Susquehanna, Village of Emeigh, County of Cambria and State of Pennsylvania; thence from said point along center line of what formerly was a private street North 10 degrees 00 minutes East a distance of 243 feet to a point; thence North 0 degrees 20 minutes East a distance of 118 feet to a point; thence North 9 degrees 50 minutes East a distance of 140 feet to a stake on Southerly right-of-way of Township Route No. 571. Said roadway being a 33 foot wide road.

The said portion of road above described appears on a map, draft or survey as Road No. 7. Said map, draft or survey is hereto attached and made a part hereof, and marked as "Exhibit B" and colored in red line.

be and are hereby confirmed as Township roads and declared to be a part of the public roads and highway system of the said Township.

LAW OFFICES
VASIL FISANICK
ATTORNEY AT LAW
1111 PHILADELPHIA AVENUE
BARNESBORO, PA.

BY THE COURT:

Wolfe
Judge