



1006.0 feet and the width of 50 feet on the 640.0 feet section and 40 feet on the 366.0 feet section. A print of a survey of the road is hereto attached marked Exhibit "A" and made a part hereof.

-3-

That the property owners affected by the proposed laying out of said portion of road were given ten (10) days written notice of a meeting of said Supervisors held on The 23rd of August, 1957, at 7:00 P. M., at their office located in The White School, St. Bonifacio, Cambria County, Pennsylvania, for the purpose of taking action regarding the laying out of said portion of road. Copies of said notices with acceptance of service by each of the affected property owners are hereto attached and made a part hereof.

-4-

That after a hearing at the aforesaid meeting, said Supervisors deemed the laying out of the aforesaid portion of road necessary and adopted an ordinance laying out the same as a part of the highway system of said Township. A certified copy of said Ordinance is hereto attached, marked Exhibit "B" and made a part hereof.

-5-

That the aforesaid petition of interested citizens and release of damages executed by the owners of the property abutting on said portion of road is hereto attached, marked Exhibit "C" and made a part hereof.

-6-

That a release of damages executed by Rich Hill Coal Company, an affected property owner, is hereto attached, marked Exhibit "D" and made a part hereof.

That the aforesaid Ordinance was published prior to its passage in the *Johnstown Democrat* in the ~~Barnesboro Star~~, a newspaper of general circulation in Elder Township, Cambria County, Pennsylvania, in accordance with the Act of Assembly. Proof of publication of the same is hereto attached, marked Exhibit "E" and made a part hereof.

WHEREFORE, the aforesaid Supervisors pray that this Report and exhibits attached hereto be filed in the office of the Clerk of Courts of the Court of Quarter Sessions of Cambria County, Pennsylvania.

Michael Novak

Bernard H. ...

Bernard J. Heber  
Supervisors of Elder Township

STATE OF PENNSYLVANIA

COUNTY OF CAMBRIA

SS.

Personally appeared before me, a Notary Public in and for said County and State, Michael A. Novak, Bernard Thomas and Bernard J. Huber, Supervisors of the Township of Elder, Cambria County, Pennsylvania, who being duly sworn according to law, depose and say that the facts set forth in the foregoing Report are true and correct to the best of their knowledge, information and belief.

Michael A. Novak  
Michael A. Novak

Bernard Thomas  
Bernard Thomas

Bernard J. Huber  
Bernard J. Huber

Sworn and subscribed to before me

this 23rd day of August, 1957.

Joel G. Swarto  
My commission expires: 1/27/58



IN RE: | IN THE COURT OF QUARTER  
: SESSIONS OF CAMBRIA COUNTY  
LAYING OUT OF A PORTION OF | PENNSYLVANIA  
ROAD IN THE VILLAGE OF SLICK- :  
PORT, ELDER TOWNSHIP, CAM- |  
BRIA COUNTY, PENNSYLVANIA : NO. SESSIONS, 1957.

FINAL DECREE

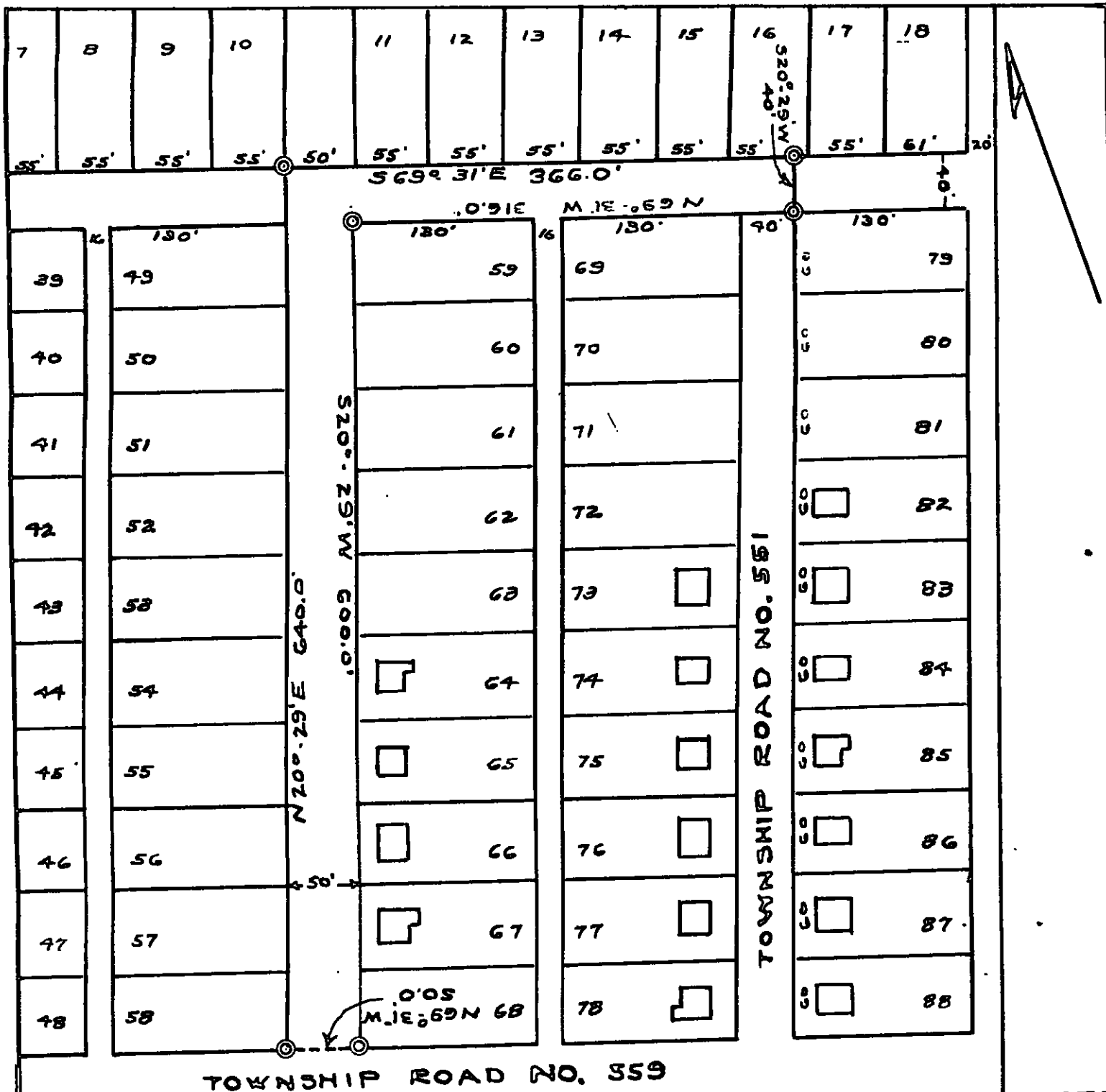
AND NOW, this 30<sup>th</sup> day of Sept, 1957, it appear-  
ing that the said Report having been filed on the 27<sup>th</sup> day of August,  
1957, and no citizen or freeholder of the Township did within thirty (30) days  
from the filing of said Report by the Supervisors file exceptions to the Report  
or petition for a review, IT IS ORDERED AND DECREED that the said por-  
tion of a proposed road in the Village of Slickport, Elder Township, Cambria  
County, Pennsylvania, described as follows:

Beginning at a point on the North side of Township  
Road No. 559 leading from the Village of Platt-  
ville, Elder Township, Cambria County, Pennsyl-  
vania, to the Borough of Hastings, Cambria County  
Pennsylvania, said point of beginning being 366  
feet from the intersection of said Township Road  
No. 559 with Township Road No. 551, thence ex-  
tending from said point of beginning the following  
courses and distances, North 20 degrees 29 min-  
utes East 640.0 feet; South 69 degrees 31 minutes  
East 366.0 feet; South 20 degrees 29 minutes West  
40 feet; North 69 degrees 31 minutes West, 316.0  
feet; South 20 degrees 29 minutes West 600.0 feet;  
North 69 degrees 31 minutes West 50.0 feet to the  
point and place of beginning. Containing in length  
1006.0 feet and the width of 50 feet on the 640.0  
feet section and 40 feet on the 366.0 feet section.  
A print of a survey of the road is hereto attached  
marked Exhibit "A" and made a part hereof,

be and the same is hereby confirmed as a Township road and declared to be  
a part of the public road and highway system of the said Township of Elder.

BY THE COURT:

*W. J. McDonald*  
*W. J. McDonald*  
\_\_\_\_\_  
Judge  
*W. J. McDonald J.*



TO PLATTVILLE

MAP SHOWING TWO STREET'S  
 TO BE ORDAINED AND MAINTAINED  
 BY ELDER TOWNSHIP, ROAD DISTRICT  
 AS A PUBLIC HIGHWAY  
 SITUATE

VILLAGE OF SLICKPORT, ELDER TWP, CAMBERIA CO., PA.

SCALE 1"=100'

MARCH 16, 1957

WILLIAM R. KELLY REG. ENG'R.

*Exhibit A*

ELDER TOWNSHIP  
CAMBRIA COUNTY  
PENNSYLVANIA

ORDINANCE NO. \_\_\_\_\_

AN ORDINANCE LAYING OUT A ROAD WHOLLY  
WITHIN ELDER TOWNSHIP, CAMBRIA COUNTY  
PENNSYLVANIA

WHEREAS, interested citizens of Elder Township, Cambria County, Pennsylvania, have petitioned the Elder Township Supervisors, in the interest of public convenience, to lay out, by ordinance, a section of road herein described; and

WHEREAS, the Supervisors have decided, in the interest of public convenience, to lay out said section of road.

NOW, THEREFORE, BE IT ORDAINED AND ENACTED by the Supervisors of Elder Township and it is hereby ordained and enacted by authority of the same as follows:

SECTION 1. That pursuant to the petition aforesaid, the following described road be and the same is hereby laid out:

Beginning at a point on the North side of Township Road No. 559 leading from the Village of Plattville, Elder Township, Cambria County, Pennsylvania, to the Borough of Hastings, Cambria County Pennsylvania, said point of beginning being 366 feet from the intersection of said Township Road No. 559 with Township Road No. 551, thence extending from said point of beginning the following courses and distances, North 20 degrees 29 minutes East 640.0 feet; South 69 degrees 31 minutes East 366.0 feet; South 20 degrees 29 minutes West 40 feet; North 69 degrees 31 minutes West, 316.0 feet; South 20 degrees 29 minutes West 600.0 feet; North 69 degrees 31 minutes West 50.0 feet to the point and place of beginning. Containing in length 1006.0 feet and the width of 50 feet on the 640.0 feet section and 40 feet on the 366.0 feet section.

*Exhibit "B"*

A print of a survey of the road is hereto attached marked Exhibit "A" and made a part hereof.

SECTION 2. That the Township solicitor be and he hereby is authorized and directed to file a certified copy of this ordinance in the office of the Clerk of the Court of Quarter Sessions of Cambria County, Pennsylvania, together with a draft and survey of the road.

SECTION 3. All ordinances or parts of ordinances inconsistent herewith are hereby repealed.

ORDAINED AND ENACTED into an ordinance this 23rd day of August, 1957.

ELDER TOWNSHIP SUPERVISORS

By Michael A. Mook

ATTEST:

Lucy Kibler

I hereby certify that the foregoing is a true and correct copy of Ordinance No. 5 of the Township of Elder enacted 23rd day of August, 1957.

Lucy Kibler

Exhibit "B"

PETITION FOR ACCEPTANCE  
OF STREET

**WILLIAM P. KELLY**

ATTORNEY AT LAW

FIRST NAT'L BANK BLDG.

JOHNSTOWN, PA.

PETITION

TO THE SUPERVISORS OF ELDER TOWNSHIP:

We the undersigned, residents of Elder Township, Cambria County, Pennsylvania, hereby petition and request the Supervisors of Elder Township to accept the road in front of our properties in Slickport as a public road and to maintain the same. The road leads from the residence of Mrs. Mary Retsic to the residence of Harry Robert Boring.

We hereby release the said township from any and all damages which might be caused by the repair and maintenance of said street.

<u>Clair Westover</u>	<u>Slick Port</u>
<u>George Balko jr.</u>	<u>Slickport.</u>
<u>Harry R Boring</u>	<u>Slickport.</u>
<u>William D. Barnes</u>	<u>Slickport</u>
<u>Clair Westover</u>	<u>Slickport</u>
<u>Mrs. Mary Retsic</u>	<u>Slick Port</u>
<u>Mr. A. Fred Thomas</u>	<u>Slickport</u>
<u>John Koloway</u>	<u>Slickport</u>
<u>Charles Keefe</u>	<u>Slickport</u>

Exhibit "C"

*Road Docket*  
No. *4* *Sept.* Sessions, 1957.

IN THE COURT OF QUARTER  
SESSIONS OF CAMBRIA COUNTY  
PENNSYLVANIA

IN RE:

LAYING OUT OF A PORTION OF  
ROAD IN THE VILLAGE OF SLICK-  
PORT, ELDER TOWNSHIP, CAM-  
BRIA COUNTY, PENNSYLVANIA.

*Filed: - Aug. 27, 1957.*

REPORT OF SUPERVISORS  
OF ELDER TOWNSHIP

Law Offices  
SMORTO & CREANY  
Ebensburg, Pa.  
Barnesboro, Pa. Portage, Pa.

RELEASE

The undersigned, in consideration of the advantages accruing to it from the laying out of a portion of road in the Village of Slickport, Elder Township, Cambria County, Pennsylvania, described as follows:

Beginning at a point on the North side of Township Road No. 559 leading from the Village of Plattville, Elder Township, Cambria County, Pennsylvania, to the Borough of Hastings, Cambria County Pennsylvania, said point of beginning being 366 feet from the intersection of said Township Road No. 559 with Township Road No. 551, thence extending from said point of beginning the following courses and distances, North 20 degrees 29 minutes East 640.0 feet; South 69 degrees 31 minutes East 366.0 feet; South 20 degrees 29 minutes West 40 feet; North 69 degrees 31 minutes West, 316.0 feet; South 20 degrees 29 minutes West 600.0 feet; North 69 degrees 31 minutes West 50.0 feet to the point and place of beginning. Containing in length 1006.0 feet and the width of 50 feet on the 640.0 feet section and 40 feet on the 366.0 feet section. A print of a survey of the road is hereto attached marked Exhibit "A" and made a part hereof,

and at the request of the Supervisors of Elder Township, Cambria County, Pennsylvania, does hereby release all claims to damages that may arise from the laying out of the same.

IN WITNESS WHEREOF, Rich Hill Coal Company has caused this release to be signed in its name by its President or Vice President and its seal to be hereunto affixed and to be attested by its Secretary this 9<sup>th</sup> day of August, 1957.

RICH HILL COAL COMPANY

By James Fogarty

ATTEST:

\_\_\_\_\_  
Secretary

Exhibit "D"

STATE OF PENNSYLVANIA }  
 County of Cambria } ss.

On this 13th day of Aug. A. D. 1957  
 before me, the subscriber, a Notary Public in and for said  
 County and State, personally appeared -----  
Carl M. Gillespie, who  
 being duly sworn according to law, deposes and says,  
 that he is the Advertising Manager  
 of The Johnstown Tribune-Democrat, a newspaper of  
 general circulation as defined by the "Newspaper Ad-  
 vertising Act", a merger September 8, 1952 of The Johns-  
 town Tribune, established December 7, 1853, and of The  
 Johnstown Democrat, established March 5, 1863, pub-  
 lished continuously at Johnstown, Pa., in the County of

**NOTICE**  
 Notice is hereby given that the su-  
 pervisors of Elder Township, Cambria  
 County, Pennsylvania, will enact the  
 following ordinance at a regular meet-  
 ing to be held on the 23rd day of  
 August, 1957, at 7 p. m., at the White  
 School located in St. Boniface, Cambria  
 County, Pennsylvania. A map of the  
 road mentioned in the following ordi-  
 nance may be examined at the secretary's  
 office.

**WANTED TO BUY**  
 Truck Rental Service First Dial 33-0781.  
 pads, etc. Save money—call Friendly City  
 Hour, day or week. No charge for  
 TRUCK RENTALS—Clean closed vans.  
 (7-1150 residence 8-9377).  
 Texaco Co. 78-50 Walnut St. Dial store.  
 for sale. Call American Tailoring &  
 accessories. Also new and used tuxedos  
 silk hats, white formal coats, shirts, high  
 Cut-waives with striped trousers, high  
 TUXEDOS and full-dress suits for hire.  
 Beverdale 8864.  
 Inquire Miller Motor Co., Salix, Pa.  
 day, week or month. Reasonable rates.  
 MALL CHAIN saws for sale or rent by  
 road St. Dial 3-1221.  
 or, without driver. Reasonable rates.  
 Alvine Moving & Storage Co., 618 Mill-

Cambria, and State of Pennsylvania and that the annexed is a true copy of a notice in the above  
 matter published in said publication in the regular issues of The Johnstown Tribune-Democrat on  
August 12, 1957; and that the Affiant is not interested in the subject matter  
 of said notice or advertising and that all of the allegations as to the time, place and character of  
 said publications are true.

Carl M. Gillespie

STATEMENT OF ADVERTISING COSTS

Sworn and subscribed before me  
 this 13th day of  
August, 1957  
Morton Robbins  
 (Notary Public)

Lines @	\$
6 1/2 Inches @ \$2.60	\$ 16.90
To <u>Johnstown Tribune Pub. Co. Dr.</u>	
For publishing the notice or publication attached hereto on the above stated dates	\$ 16.90
Probating Same	\$ .50
Total	\$ 17.40

My Commission Expires  
 Johnstown, Cambria County, Pa.  
 My Commission Expires Dec. 18, 1959

PUBLISHERS RECEIPT FOR ADVERTISING COSTS

----- for publisher of -----  
 a newspaper of general circulation, hereby acknowledges receipt of the aforesaid notice and publication  
 costs and certifies that the same has been duly paid.

-----  
 (Name of Newspaper)

By -----

Exhibit "I"

STATE OF PENNSYLVANIA }  
 County of Cambria } ss.

**NOTICE**  
 Notice is hereby given that the supervisors of Elder Township, Cambria County, Pennsylvania, will enact the following ordinance at a regular meeting to be held on the 23rd day of August, 1957, at 7 p. m., at the White School located in St. Boniface, Cambria County, Pennsylvania. A map of the road mentioned in the following ordinance may be examined at the secretary's office located in Hastings R. D., Pennsylvania.

An ordinance laying out a road wholly within Elder Township, Cambria County, Pennsylvania  
 Whereas, interested citizens of Elder Township, Cambria County, Pennsylvania, have petitioned the Elder Township supervisors, in the interest of public convenience, to lay out, by ordinance, a section of road herein described; and Whereas, the supervisors have decided, in the interest of public convenience, to lay out said section of road.

Now, therefore, be it ordained and enacted by the supervisors of Elder Township and it is hereby ordained and enacted by authority of the same as follows:

Section 1. That pursuant to the petition aforesaid, the following described road be and the same is hereby laid out:

Beginning at a point on the North side of township road No. 559 leading from the village of Plattville, Elder Township, Cambria County, Pennsylvania, to the Borough of Hastings, Cambria County, Pennsylvania, said point of beginning being 388 feet from the intersection of said township road No. 559 with township road No. 551; thence extending from said point of beginning the following courses and distances, North 20 degrees 29 minutes East 640.0 feet; South 69 degrees 31 minutes East 388.0 feet; South 20 degrees 29 minutes West 40 feet; North 69 degrees 31 minutes West, 318.0 feet; South 20 degrees 29 minutes West 600.0 feet; North 69 degrees 31 minutes West 50.0 feet to the point and place of beginning. Containing in length 1008.0 feet and the width of 50 feet on the 640.0 feet section and 40 feet on the 388.0 feet section. A print of a survey of the road is hereto attached marked exhibit "A" and made a part hereof.

Section 2. That the township solicitor be and he hereby is authorized and directed to file a certified copy of this ordinance in the office of the clerk of the court of quarter sessions of Cambria County, Pennsylvania, together with a draft and survey of the road.

Section 3. All ordinances or parts of ordinances inconsistent herewith are hereby repealed.

Sworn Ordained and enacted into an ordinance this 23rd day of August, 1957.  
 ELDER TOWNSHIP SUPERVISORS

this 13th day of

August, 1957.

*Morton Robbins*  
 (Notary Public)

My Commission Expires

Johnstown, Cambria County, Pa.  
 My Commission Expires Dec. 18, 1959

On this 13th day of Aug., A. D. 1957

before me, the subscriber, a Notary Public in and for said County and State, personally appeared

Carl M. Gillespie, who

being duly sworn according to law, deposes and says, that he is the Advertising Manager

of The Johnstown Tribune-Democrat, a newspaper of general circulation as defined by the "Newspaper Advertising Act", a merger September 8, 1952 of The Johnstown Tribune, established December 7, 1853, and of The Johnstown Democrat, established March 5, 1863, published continuously at Johnstown, Pa., in the County of

Cam, Pennsylvania and that the annexed is a true copy of a notice in the above  
 matt, ation in the regular issues of The Johnstown Tribune-Democrat on  
 Au 5.7.; and that the Affiant is not interested in the subject matter  
 of sa: that all of the allegations as to the time, place and character of  
 said :

*Carl M. Gillespie*

STATEMENT OF ADVERTISING COSTS

Lines @	\$
6 1/2 Inches @ \$2.60	\$ 16.90

To Johnstown Tribune Pub. Co. Dr.  
 For publishing the notice or publication attached hereto on the above stated dates

\$ 16.90
Probating Same \$ .50
Total \$ 17.40

PUBLISHERS RECEIPT FOR ADVERTISING COSTS

for publisher of  
 a newspaper of general circulation, hereby acknowledges receipt of the aforesaid notice and publication costs and certifies that the same has been duly paid.

(Name of Newspaper)

By

*Exhibit "E"*

NOTICE

IN THE MATTER OF THE LAYING OUT OF A ROAD  
WHOLLY IN ELDER TOWNSHIP, CAMBRIA COUNTY  
PENNSYLVANIA

Notice is hereby given that the Supervisors of Elder Township,  
Cambria County, Pennsylvania, will hold a meeting on the 23rd day of  
August, 1957, at 7:00 P.M., at White  
School located in St. Boniface,

Elder Township, Cambria County, Pennsylvania, for the purpose of taking  
action regarding the petition of interested citizens of said Township for the  
laying out of a road in Elder Township, Cambria County, Pennsylvania, des-  
cribed as follows:

Beginning at a point on the North side of Township  
Road No. 559 leading from the Village of Platt-  
ville, Elder Township, Cambria County, Pennsyl-  
vania, to the Borough of Hastings, Cambria County  
Pennsylvania, said point of beginning being 366  
feet from the intersection of said Township Road  
No. 559 with Township Road No. 551, thence ex-  
tending from said point of beginning the following  
courses and distances, North 20 degrees 29 minu-  
tes East 640.0 feet; South 69 degrees 31 minutes  
East 366.0 feet; South 20 degrees 29 minutes West  
40 feet; North 69 degrees 31 minutes West, 316.0  
feet; South 20 degrees 29 minutes West 600.0 feet  
North 69 degrees 31 minutes West 50.0 feet to the  
point and place of beginning. Containing in length  
1006.0 feet and the width of 50 feet on the 640.0  
feet section and 40 feet on the 366.0 feet section.  
A print of a survey of the road is hereto attached  
marked Exhibit "A" and made a part hereof.

You, your witnesses and other parties interested may appear at  
said meeting for the purpose of being heard in this matter.

  
Secretary of the Board of Supervisors  
of Elder Township

ACCEPTANCE OF SERVICE

AND NOW, this 9 day of aug,

1957, I hereby accept service of the above notice.

John M. Balko, Single

NOTICE

IN THE MATTER OF THE LAYING OUT OF A ROAD  
WHOLLY IN ELDER TOWNSHIP, CAMBRIA COUNTY  
PENNSYLVANIA

Notice is hereby given that the Supervisors of Elder Township, Cambria County, Pennsylvania, will hold a meeting on the 23rd day of August, 1957, at 7:00 P. M., at White School located in St. Boniface, Elder Township, Cambria County, Pennsylvania, for the purpose of taking action regarding the petition of interested citizens of said Township for the laying out of a road in Elder Township, Cambria County, Pennsylvania, described as follows:

Beginning at a point on the North side of Township Road No. 559 leading from the Village of Plattville, Elder Township, Cambria County, Pennsylvania, to the Borough of Hastings, Cambria County Pennsylvania, said point of beginning being 366 feet from the intersection of said Township Road No. 559 with Township Road No. 551, thence extending from said point of beginning the following courses and distances, North 20 degrees 29 minutes East 640.0 feet; South 69 degrees 31 minutes East 366.0 feet; South 20 degrees 29 minutes West 40 feet; North 69 degrees 31 minutes West, 316.0 feet; South 20 degrees 29 minutes West 600.0 feet; North 69 degrees 31 minutes West 50.0 feet to the point and place of beginning. Containing in length 1006.0 feet and the width of 50 feet on the 640.0 feet section and 40 feet on the 366.0 feet section. A print of a survey of the road is hereto attached marked Exhibit "A" and made a part hereof.

You, your witnesses and other parties interested may appear at said meeting for the purpose of being heard in this matter.

Lucy Kibler  
Secretary of the Board of Supervisors  
of Elder Township

ACCEPTANCE OF SERVICE

AND NOW, this August 19 day of August, 1957, I  
hereby accept service of the above notice.

Clarence W. Stewart

Mrs. Clarence Stewart

NOTICE

IN THE MATTER OF THE LAYING OUT OF A ROAD  
WHOLLY IN ELDER TOWNSHIP, CAMBRIA COUNTY  
PENNSYLVANIA

Notice is hereby given that the Supervisors of Elder Township,  
Cambria County, Pennsylvania, will hold a meeting on the 23rd day of  
August, 1957, at 7:00 P.M., at White  
School located in St. Boniface,

Elder Township, Cambria County, Pennsylvania, for the purpose of taking  
action regarding the petition of interested citizens of said Township for the  
laying out of a road in Elder Township, Cambria County, Pennsylvania, des-  
cribed as follows:

Beginning at a point on the North side of Township  
Road No. 559 leading from the Village of Platt-  
ville, Elder Township, Cambria County, Pennsyl-  
vania, to the Borough of Hastings, Cambria County  
Pennsylvania, said point of beginning being 366  
feet from the intersection of said Township Road  
No. 559 with Township Road No. 551, thence ex-  
tending from said point of beginning the following  
courses and distances, North 20 degrees 29 minu-  
tes East 640.0 feet; South 69 degrees 31 minutes  
East 366.0 feet; South 20 degrees 29 minutes West  
40 feet; North 69 degrees 31 minutes West, 316.0  
feet; South 20 degrees 29 minutes West 600.0 feet  
North 69 degrees 31 minutes West 50.0 feet to the  
point and place of beginning. Containing in length  
1006.0 feet and the width of 50 feet on the 640.0  
feet section and 40 feet on the 366.0 feet section.  
A print of a survey of the road is hereto attached  
marked Exhibit "A" and made a part hereof.

You, your witnesses and other parties interested may appear at  
said meeting for the purpose of being heard in this matter.

  
Secretary of the Board of Supervisors  
of Elder Township

ACCEPTANCE OF SERVICE

AND NOW, this 9 day of August

1957, I hereby accept service of the above notice.

Lolain Westover

Mary Westover

**NOTICE**

**IN THE MATTER OF THE LAYING OUT OF A ROAD  
WHOLLY IN ELDER TOWNSHIP, CAMBRIA COUNTY  
PENNSYLVANIA**

Notice is hereby given that the Supervisors of Elder Township, Cambria County, Pennsylvania, will hold a meeting on the 23rd day of August, 1957, at 7:00 P. M., at White School located in St. Boniface,

Elder Township, Cambria County, Pennsylvania, for the purpose of taking action regarding the petition of interested citizens of said Township for the laying out of a road in Elder Township, Cambria County, Pennsylvania, described as follows:

Beginning at a point on the North side of Township Road No. 559 leading from the Village of Plattville, Elder Township, Cambria County, Pennsylvania, to the Borough of Hastings, Cambria County Pennsylvania, said point of beginning being 366 feet from the intersection of said Township Road No. 559 with Township Road No. 551, thence extending from said point of beginning the following courses and distances; North 20 degrees 29 minutes East 640.0 feet; South 69 degrees 31 minutes East 366.0 feet; South 20 degrees 29 minutes West 40 feet; North 69 degrees 31 minutes West, 316.0 feet; South 20 degrees 29 minutes West 600.0 feet; North 69 degrees 31 minutes West 50.0 feet to the point and place of beginning. Containing in length 1006.0 feet and the width of 50 feet on the 640.0 feet section and 40 feet on the 366.0 feet section. A print of a survey of the road is hereto attached marked Exhibit "A" and made a part hereof.

You, your witnesses and other parties interested may appear at said meeting for the purpose of being heard in this matter.

*Lucy Ribbles*  
Secretary of the Board of Supervisors  
of Elder Township

ACCEPTANCE OF SERVICE

AND NOW, this 9 day of Aug, 1957, I  
hereby accept service of the above notice.

Harry R. Boeing

Miss Harry R. Boeing

**NOTICE**

**IN THE MATTER OF THE LAYING OUT OF A ROAD  
WHOLLY IN ELDER TOWNSHIP, CAMBRIA COUNTY  
PENNSYLVANIA**

Notice is hereby given that the Supervisors of Elder Township, Cambria County, Pennsylvania, will hold a meeting on the 23rd day of August, 1957, at 7:00 P.M., at White School located in St. Boniface,

Elder Township, Cambria County, Pennsylvania, for the purpose of taking action regarding the petition of interested citizens of said Township for the laying out of a road in Elder Township, Cambria County, Pennsylvania, described as follows:

Beginning at a point on the North side of Township Road No. 559 leading from the Village of Plattville, Elder Township, Cambria County, Pennsylvania, to the Borough of Hastings, Cambria County Pennsylvania, said point of beginning being 366 feet from the intersection of said Township Road No. 559 with Township Road No. 551, thence extending from said point of beginning the following courses and distances, North 20 degrees 29 minutes East 640.0 feet; South 69 degrees 31 minutes East 366.0 feet; South 20 degrees 29 minutes West 40 feet; North 69 degrees 31 minutes West, 316.0 feet; South 20 degrees 29 minutes West 600.0 feet; North 69 degrees 31 minutes West 50.0 feet to the point and place of beginning. Containing in length 1006.0 feet and the width of 50 feet on the 640.0 feet section and 40 feet on the 366.0 feet section. A print of a survey of the road is hereto attached marked Exhibit "A" and made a part hereof.

You, your witnesses and other parties interested may appear at said meeting for the purpose of being heard in this matter.

  
Secretary of the Board of Supervisors  
of Elder Township

ACCEPTANCE OF SERVICE

AND NOW, this ~~Day~~ 9 day of Aug. 1957, I  
hereby accept service of the above notice.

Alfred Henric

Doris Henric

**NOTICE**


**IN THE MATTER OF THE LAYING OUT OF A ROAD  
WHOLLY IN ELDER TOWNSHIP, CAMBRIA COUNTY  
PENNSYLVANIA**

Notice is hereby given that the Supervisors of Elder Township, Cambria County, Pennsylvania, will hold a meeting on the 23rd day of August, 1957, at 7:00 P. M., at White School located in St. Boniface.

Elder Township, Cambria County, Pennsylvania, for the purpose of taking action regarding the petition of interested citizens of said Township for the laying out of a road in Elder Township, Cambria County, Pennsylvania, described as follows:

Beginning at a point on the North side of Township Road No. 559 leading from the Village of Plattville, Elder Township, Cambria County, Pennsylvania, to the Borough of Hastings, Cambria County Pennsylvania, said point of beginning being 366 feet from the intersection of said Township Road No. 559 with Township Road No. 551, thence extending from said point of beginning the following courses and distances, North 20 degrees 29 minutes East 640.0 feet; South 69 degrees 31 minutes East 366.0 feet; South 20 degrees 29 minutes West 40 feet; North 69 degrees 31 minutes West, 316.0 feet; South 20 degrees 29 minutes West 600.0 feet; North 69 degrees 31 minutes West 50.0 feet to the point and place of beginning. Containing in length 1006.0 feet and the width of 50 feet on the 640.0 feet section and 40 feet on the 366.0 feet section. A print of a survey of the road is hereto attached marked Exhibit "A" and made a part hereof.

You, your witnesses and other parties interested may appear at said meeting for the purpose of being heard in this matter.

  
Secretary of the Board of Supervisors  
of Elder Township

**ACCEPTANCE OF SERVICE**

AND NOW, this 9 day of Aug, 1957, I  
hereby accept service of the above notice.

William Barnes

Michael Barnes

NOTICE

IN THE MATTER OF THE LAYING OUT OF A ROAD  
WHOLLY IN ELDER TOWNSHIP, CAMBRIA COUNTY  
PENNSYLVANIA

Notice is hereby given that the Supervisors of Elder Township,  
Cambria County, Pennsylvania, will hold a meeting on the 23rd day of  
August, 1957, at 7:00 P.M., at White  
School located in St. Boniface,

Elder Township, Cambria County, Pennsylvania, for the purpose of taking  
action regarding the petition of interested citizens of said Township for the  
laying out of a road in Elder Township, Cambria County, Pennsylvania, des-  
cribed as follows:

Beginning at a point on the North side of Township  
Road No. 559 leading from the Village of Platt-  
ville, Elder Township, Cambria County, Pennsyl-  
vania, to the Borough of Hastings, Cambria County  
Pennsylvania, said point of beginning being 366  
feet from the intersection of said Township Road  
No. 559 with Township Road No. 551, thence ex-  
tending from said point of beginning the following  
courses and distances, North 20 degrees 29 minu-  
tes East 640.0 feet; South 69 degrees 31 minutes  
East 366.0 feet; South 20 degrees 29 minutes West  
40 feet; North 69 degrees 31 minutes West, 316.0  
feet; South 20 degrees 29 minutes West 600.0 feet  
North 69 degrees 31 minutes West 50.0 feet to the  
point and place of beginning. Containing in length  
1006.0 feet and the width of 50 feet on the 640.0  
feet section and 40 feet on the 366.0 feet section.  
A print of a survey of the road is hereto attached  
marked Exhibit "A" and made a part hereof.

You, your witnesses and other parties interested may appear at  
said meeting for the purpose of being heard in this matter.

  
Secretary of the Board of Supervisors  
of Elder Township

ACCEPTANCE OF SERVICE

AND NOW, this Aug 9 day of \_\_\_\_\_.

1957, I hereby accept service of the above notice.

Mary Restie, widow

---

**NOTICE**

**IN THE MATTER OF THE LAYING OUT OF A ROAD  
WHOLLY IN ELDER TOWNSHIP, CAMBRIA COUNTY  
PENNSYLVANIA**

Notice is hereby given that the Supervisors of Elder Township,  
Cambria County, Pennsylvania, will hold a meeting on the 23rd day of  
August, 1957, at 7:00 P.M., at White  
School located in St. Boniface

Elder Township, Cambria County, Pennsylvania, for the purpose of taking  
action regarding the petition of interested citizens of said Township for the  
laying out of a road in Elder Township, Cambria County, Pennsylvania, des-  
cribed as follows:

Beginning at a point on the North side of Township  
Road No. 557 leading from the Village of Platt-  
ville, Elder Township, Cambria County, Pennsyl-  
vania, to the Borough of Hastings, Cambria County  
Pennsylvania, said point of beginning being 366  
feet from the intersection of said Township Road  
No. 557 with Township Road No. 591, thence ex-  
tending from said point of beginning the following  
courses and distances, North 29 degrees 29 min-  
utes East 640.0 feet; South 69 degrees 31 minutes  
East 366.0 feet; South 29 degrees 29 minutes West  
40 feet; North 69 degrees 31 minutes West, 316.0  
feet; South 29 degrees 29 minutes West 600.0 feet;  
North 69 degrees 31 minutes West 50.0 feet to the  
point and place of beginning. Containing in length  
1000.0 feet and the width of 50 feet on the 640.0  
feet section and 40 feet on the 366.0 feet section.  
A print of a survey of the road is hereto attached  
marked Exhibit "A" and made a part hereof.

You, your witnesses and other parties interested may appear  
at said meeting for the purpose of being heard in this matter.

*Lucy Kehler*  
Secretary of the Board of Supervisors  
of Elder Township

**ACCEPTANCE OF SERVICE**

AND NOW, this 9<sup>th</sup> day of August, 1957, I  
do hereby accept service of the above notice.

A. Baker

Gertrude Baker

**NOTICE**


**IN THE MATTER OF THE LAYING OUT OF A ROAD  
WHOLLY IN ELDER TOWNSHIP, CAMBRIA COUNTY  
PENNSYLVANIA**

Notice is hereby given that the Supervisors of Elder Township,  
Cambria County, Pennsylvania, will hold a meeting on the 23rd day of  
August, 1957, at 7:00 P. M., at White  
School located to St. Boniface

Elder Township, Cambria County, Pennsylvania, for the purpose of taking  
notice regarding the petition of interested citizens of said Township for the  
laying out of a road in Elder Township, Cambria County, Pennsylvania, des-  
cribed as follows:

Beginning at a point on the North side of Township  
Road No. 587 leading from the Village of Platt-  
ville, Elder Township, Cambria County, Pennsyl-  
vania, to the Borough of Hastings, Cambria County  
Pennsylvania, said point of beginning being 366  
feet from the intersection of said Township Road  
No. 589 with Township Road No. 551, thence con-  
tinuing from said point of beginning the following  
courses and distances, North 20 degrees 29 min-  
utes East 645.0 feet; South 67 degrees 31 minutes  
East 366.0 feet; South 26 degrees 29 minutes West  
40 feet; North 69 degrees 21 minutes West, 116.0  
feet; South 20 degrees 29 minutes West 606.0 feet;  
North 69 degrees 21 minutes West 50.0 feet to the  
point and place of beginning. Containing in length  
1005.0 feet and the width of 50 feet on the 645.0  
feet section and 60 feet on the 366.0 feet section.  
A print of a survey of the road is hereto attached  
marked Exhibit "A" and made a part hereof.

You, your witnesses and other parties interested may appear  
at said meeting for the purpose of being heard in this matter.

  
Secretary of the Board of Supervisors  
of Elder Township

**ACCEPTANCE OF SERVICE**

AND NOW, this 9 day of August, 1987, I  
hereby accept service of the above notice.

Rich Hill Coal Mining Corp

James Boggatt  
Sept.

**NOTICE**

**IN THE MATTER OF THE LAYING OUT OF A ROAD  
WHOLLY IN ELDER TOWNSHIP, CAMBRIA COUNTY  
PENNSYLVANIA**

Notice is hereby given that the Supervisors of Elder Township,  
Cambria County, Pennsylvania, will hold a meeting on the 23rd day of  
August, 1957, at 7:00 P. M., at White  
School located in St. Boniface

Elder Township, Cambria County, Pennsylvania, for the purpose of taking  
action regarding the petition of interested citizens of said Township for the  
laying out of a road in Elder Township, Cambria County, Pennsylvania, de-  
scribed as follows:

Beginning at a point on the North side of Township  
Road No. 559 leading from the Village of Platt-  
ville, Elder Township, Cambria County, Pennsyl-  
vania, to the Borough of Hastings, Cambria County  
Pennsylvania, said point of beginning being 345  
feet from the intersection of said Township Road  
No. 559 with Township Road No. 551, thence on-  
tending from said point of beginning the following  
courses and distances, North 20 degrees 29 min-  
utes East 645.0 feet; South 69 degrees 31 minutes  
East 355.0 feet; South 30 degrees 29 minutes West  
40 feet; North 69 degrees 31 minutes West, 315.0  
feet; South 20 degrees 29 minutes West 605.0 feet;  
North 69 degrees 31 minutes West 80.0 feet to the  
point and place of beginning. Containing in length  
1005.0 feet and the width of 50 feet on the 645.0  
feet section and 40 feet on the 355.0 feet section.  
A print of a survey of the road is hereto attached  
marked Exhibit "A" and made a part hereof.

You, your witnesses and other parties interested may appear  
at said meeting for the purpose of being heard in this matter.

*Lucy Kehler*  
Secretary of the Board of Supervisors  
of Elder Township

**ACCEPTANCE OF SERVICE**

AND NOW, this 9th day of August, 1957, I  
hereby accept service of the above notice.

John Kolonay

Elizabeth Kolonay

**NOTICE**

**IN THE MATTER OF THE LAYING OUT OF A ROAD  
WHOLLY IN ELDER TOWNSHIP, CAMBRIA COUNTY  
PENNSYLVANIA**

Notice is hereby given that the Supervisors of Elder Township,  
Cambria County, Pennsylvania, will hold a meeting on the 23rd day of  
August, 1957, at 7:00 P. M., at White  
School located in St. Boniface

Elder Township, Cambria County, Pennsylvania, for the purpose of taking  
action regarding the petition of interested citizens of said Township for the  
laying out of a road in Elder Township, Cambria County, Pennsylvania, de-  
scribed as follows:

Beginning at a point on the North side of Township  
Road No. 559 leading from the Village of Platt-  
ville, Elder Township, Cambria County, Pennsyl-  
vania, to the Borough of Hastings, Cambria County  
Pennsylvania, said point of beginning being 166  
feet from the intersection of said Township Road  
No. 559 with Township Road No. 551, thence on-  
ward from said point of beginning the following  
courses and distances, North 20 degrees 29 min-  
utes East 646.0 feet; South 69 degrees 31 minutes  
East 166.0 feet; South 20 degrees 29 minutes West  
40 feet; North 69 degrees 31 minutes West, 116.0  
feet; South 20 degrees 29 minutes West 660.0 feet;  
North 69 degrees 31 minutes West 50.0 feet to the  
point and place of beginning. Containing in length  
1026.0 feet and the width of 50 feet on the 646.0  
feet section and 42 feet on the 166.0 feet section.  
A print of a survey of the road is hereto attached  
marked Exhibit "A" and made a part hereof.

You, your witnesses and other parties interested may appear  
at said meeting for the purpose of being heard in this matter.

*Lucy Kipler*  
Secretary of the Board of Supervisors  
of Elder Township

**ACCEPTANCE OF SERVICE**

AND NOW, this 9 day of August, 1987, I  
hereby accept service of the above notice.

Augustine M. Keefer

Charles Keefer