

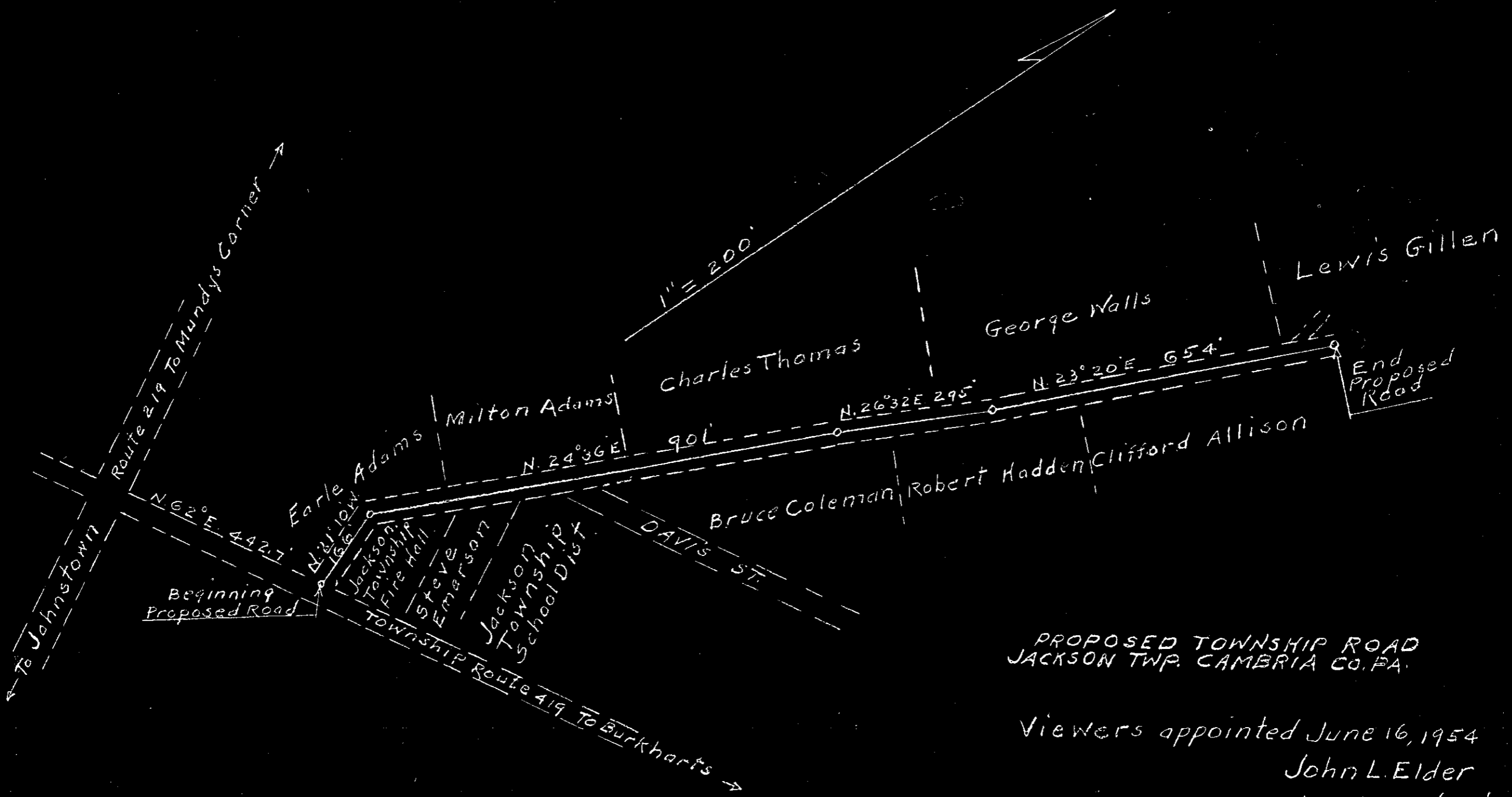
O. # 4 Sept. 1954
Rat Microfilmed

ВИДНА 210
210

"EXHIBIT A"

71
200
210
220
230
240
250
260
270
280
290
300
310
320
330
340
350
360
370
380
390
400
410
420
430
440
450
460
470
480
490
500
510
520
530
540
550
560
570
580
590
600
610
620
630
640
650
660
670
680
690
700
710
720
730
740
750
760
770
780
790
800
810
820
830
840
850
860
870
880
890
900
910
920
930
940
950
960
970
980
990

R.O.# 4 Sept. 1954
Not Microfilmed



PROPOSED TOWNSHIP ROAD
 JACKSON TWP. CAMBRIA CO. PA.

Viewers appointed June 16, 1954
 John L. Elder
 Theodore Hunt
 Raymond Niebauer

IN RE PETITION OF DIVERS
INHABITANTS OF THE TOWNSHIP
OF JACKSON, COUNTY OF CAMBRIA,
AND STATE OF PENNSYLVANIA TO
LAY OUT A PUBLIC ROAD IN SAID
TOWNSHIP.

IN THE COURT OF QUARTER SESSIONS
OF CAMBRIA COUNTY, PENNSYLVANIA
NO. 4 SEPTEMBER SESSIONS 1954.

REPORT OF VIEWERS

We, the undersigned, members of the Permanent Board of Viewers, appointed by the above named Court to View a proposed Public road or highway in the Township of Jackson, County of Cambria and State of Pennsylvania,

Beginning at a point at the junction of a township road leading from the Village of Vince to Burkhart's Corners and a private road between lands of Earl Adams and Jackson Township Fire Company to Lots Nos. 1, 2 and 3 of the Cyrus Davis Plan of Lots and so forth and ending on a point on a Township Road known as Leidy Lane leading from State Highway Route #219 to Mineral Point; the approximate distance from said Township Road to intersecting Township Road is Eight Thousand Three hundred thirty-nine and ninety-five hundredths (8,339.95) feet measured from said point at a private road between lands of Earl Adams and Jackson Township Fire Company ?

respectfully reports as follows:

That we have been duly qualified as members of the Permanent Board of Viewers as shown by the records in said County; that we gave due public notice of the time and place of the meeting of the Board of Viewers as required by law by posting ten (10) notices along the route of the Proposed Road and at the termini and by Notice upon the Commissioners of Cambria County, who accepted service of same, and likewise acknowledged receipt of said Notice; and by a similar Notice upon the Secretary of the Board of Supervisors of Jackson Township aforesaid; and Marlin B. Stephens, Attorney for the Petitioners, both of whom accepted service of same and acknowledged to have received a copy of said Notice.

That we met at the place of beginning stipulated in the Notices to View on Saturday, August 7th 1954 at 10 o'clock A. M. Eastern Daylight Savings Time, there being present John L. Elder, Theodore Hunt and Raymond Niebauer, the

Viewers, Marlin B. Stephens, Esq., Attorney for the Petitioners; John Taylor, Esq., Solicitor for the Supervisors of Jackson Township, and many other persons were in attendance at the View. We covered the entire distance in the Petition which is Eight Thousand Three Hundred thirty-nine and ninety-five hundredths (\$,339.95) feet. There was considerable objections to laying out of the full length of the road suggested in the Petition. It was agreed that the Viewers go into a hearing as to the advisability of laying out of road as recited in the Petition, heretofore described in this report. The hearing showed considerable opposition, which hearing was held on August 11th., 1954 at the Jackson Township Fire Hall. The Board of Viewers had a conference on August 13th 1954. A meeting was held with the Court by the two Attorneys involved and the Viewers. A supplemental Petition was presented to the Court on August 30th., 1954, whereby the distance of Proposed road was shortened to approximately Two thousand and sixteen (2016) feet., with the place of beginning at the junction of the Township Road leading from the Village of Vance to Burkhardt's Corners and a private road of Earle Adams and Jackson Township Fire Company.

The Viewers carefully observed the route of the road in question in the Amended Petition and because of the facts as seen in the survey and other elements which we believe are pertinent are unanimous of the opinion that a real need now exists for the highway and therefore we lay out as a public Highway with the place of beginning being North Sixty-two (62) degrees East Four Hundred and forty-two and seven tenths (442.7) feet on the Township Road No. 419 leading to Burkharts , the place of beginning being a point on said road North twenty-one (21) degrees ten minutes (10' West One hundred sixty-six (166) feet to a point; thence through the land of Milton Adams and partly through the land of Charles Thomas North twenty-four (24) degrees thirty-six (36) minutes East Nine Hundred and one (901) feet to a point; thence continuing through the land of Charles Thomas and lands of Geo. George Walls North Twenty-six (26) degrees thirty-two (32) minutes East

Two Hundred ninety-five (295) feet to a point; thence North Twenty (20) degrees East Six Hundred Fifty-four (654) feet through the lands of George Walls and part of the land of Louis Gillen to a private lane; said road abutting the land of Jackson Township Fire Hall, land of Steve Emerson and a small portion of the Jackson Township School District, land of Bruce Coleman; Robert Hadden; Clifford Allisen; lands of Earle Adams; Milton Adams; Charles Thomas, George Walls and Lewis Gillen. No damages having been paid to the abutting property owners. The said road is Two Thousand and sixteen (2016) feet in length, all of which is indicated in a blue print hereto attached and made a part of this report.

WITNESS our hands and seals this 22nd day of September A. D. 1954.


John L. Elder


Theodore Hunt


Raymond Niebauer

VIEWERS.

IN RE: PETITION OF DIVERS
INHABITANTS OF THE TOWNSHIP
OF JACKSON, COUNTY OF CAMBRIA
AND STATE OF PENNSYLVANIA TO
LAY OUT A PUBLIC ROAD IN SAID
TOWNSHIP

IN THE COURT OF QUARTER SESSIONS
OF CAMBRIA COUNTY, PENNSYLVANIA
NO. 4 SEPTEMBER SESSIONS 1954.

TO JOHN L. ELDER, THEODORE HUNT AND
RAYMOND NIEBAUER, DRS.

To JOHN L. ELDER:

1954			
July 24 -	Preparing Notices to View	\$12.00	
July 27-	Posting Notices	12.00	
	Mileage 22 miles	2.20	
Aug. 7-	Making View	12.00	
	Mileage 22 miles	2.20	
Aug. 11	Hearing	12.00	
	Mileage 22 miles	2.20	
Aug. 17	Conference	12.00	
Aug. 18	Survey and Blueprints	20.00	
	Mileage 22 miles	2.20	
Aug. 31	Preparing Report of Viewers	12.00	
		<u>12.00</u>	\$100.80

To THEODORE HUNT

1954			
Aug 7;	Making View	12.00	
	Mileage 6 miles	.60	
Aug 11-	Hearing	12.00	
	Mileage 6 miles	.60	
Aug. 17	Conference	12.00	
	Mileage 26 miles	2.60	
		<u>2.60</u>	\$ 39.80

To RAYMOND NIEBAUER

Aug. 7	Making View	12.00	
	Mileage 34 miles	3.40	
Aug. 11	Hearing	12.00	
	Mileage 34 miles	3.40	
Aug. 17	Conference	12.00	
	Mileage 12 miles	1.20	
		<u>1.20</u>	\$44.00

IN RE PETITION OF DIVERS
INHABITANTS OF THE TOWNSHIP
OF JACKSON, COUNTY OF CAMBRIA
AND STATE OF PENNSYLVANIA TO
LAY OUT A PUBLIC ROAD IN SAID
TOWNSHIP.

IN THE COURT OF QUARTER SESSIONS
OF CAMBRIA COUNTY, PENNSYLVANIA
NO. 4 SEPTEMBER SESSIONS 1954.

NOTICE TO VIEW

We, the undersigned, members of the Permanent Board of Viewers,
appointed by the above named Court, to view a proposed public road or
highway in the Township of Jackson, County of Cambria, Pennsylvania:

BEGINNING at a point at the junction of a township road leading
from the Village of Vinco to Burkhart's Corners and a private
road between lands of Earl Adams and Jackson Township Fire Company
to Lots Nos. 1, 2 and 3 of the Cyrus Davis Plan of Lots and so forth
and ending on a point on a Township Road known as Leidy Lane leading
from State Highway Route # 219 to Mineral Point; the approximate
distance from said Township Road to intersecting Township Road is
Eight Thousand Three Hundred thirty-nine and ninety-five hundredths
(8,339.95) feet measured from said point at a private road
between lands of Earl Adams and Jackson Township Fire Company,
will meet at the place of beginning on Saturday, August 7th., 1954 at
10 o'clock A. M. Eastern Daylight Savings Time, for the purpose of performing
the duties of our appointment and for the further purpose of taking testimony
and hearing all matters pertaining thereto.

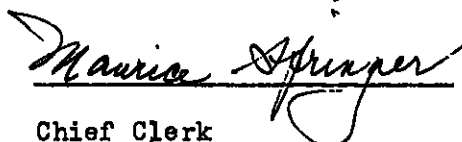
JOHN L. ELDER

THEODORE HUNT

RAYMOND NIEBAUER,

VIEWERS

And now July 1954, I hereby accept service of the above
Notice to View for the County Commissioners of Cambria County.


Chief Clerk

IN RE PETITION OF DIVERS
INHABITANTS OF THE TOWNSHIP
OF JACKSON, COUNTY OF CAMBRIA
AND STATE OF PENNSYLVANIA TO
LAY OUT A PUBLIC ROAD IN SAID
TOWNSHIP

IN THE COURT OF QUARTER SESSIONS
OF CAMBRIA COUNTY, PENNSYLVANIA
NO. 4 SEPTEMBER SESSIONS 1954.

NOTICE TO VIEW

We, the undersigned, members of the Permanent Board of Viewers,
appointed by the above named Court, to view a proposed public road or
highway in the Township of Jackson, County of Cambria, Pennsylvania :

BEGINNING at a point at the junction of a township road leading
from the Village of Vinco to Burkhart's Corners and a private
road between lands of Earl Adams and Jackson Township Fire Company
to Lots Nos. 1, 2 and 3 of the Cyrus Davis Plan of Lots and so forth
and ending on a point on a Township Road known as Leidy Lane leading
from State Highway Route # 219 to Mineral Point; the approximate
distance from said Township Road to intersecting Township Road is
Eight Thousand Three Hundred thirty-nine and ninety-five hundredths
(8,339.95) feet measured from said point at a private road between
lands of Earl Adams and Jackson Township Fire Company,

will meet at the place of beginning on Saturday, August 7th., 1954 at
10 o'clock A. M. Eastern Daylight Savings Time, for the purpose of performing
the duties of our appointment and for the further purpose of taking testimony
and hearing all matters pertaining thereto.


JOHN L. ELDER,

THEODORE HUNT,

RAYMOND KEEBAUER

VIEWERS

AND NOW, July ²⁹ 1954 I hereby accept service of the above Notice
to View for the Petitions.


Marlin B. Stephens
Attorney for Petitioners

IN RE PETITION OF DIVERS
INHABITANTS OF THE TOWNSHIP
OF JACKSON, COUNTY OF CAMBRIA
AND STATE OF PENNSYLVANIA TO
LAY OUT A PUBLIC ROAD IN SAID
TOWNSHIP

IN THE COURT OF QUARTER SESSIONS
OF CAMBRIA COUNTY, PENNSYLVANIA
NO. 4 SEPTEMBER SESSIONS 1954.

NOTICE TO VIEW

We, the undersigned, members of the Permanent Board of Viewers,
appointed by the above named Court, to view a proposed public road or
highway in the Township of Jackson, County of Cambria, Pennsylvania :

BEGINNING at a point at the junction of a township road leading
from the Village of Vines to Burkhardt's Corners and a private
road between lands of Earl Adams and Jackson Township Fire Company
to Lots Nos. 1, 2 and 3 of the Cyrus Davis Plan of Lots and so forth
and ending on a point on a Township Road known as Leidy Lane leading
from State Highway Route # 219 to Mineral Point; the approximate
distance from said Township Road to intersecting Township Road is
Eight Thousand Three Hundred thirty-nine and ninety-five hundredths
(8,339.95) feet measured from said point at a private road between
lands of Earl Adams and Jackson Township Fire Company,

will meet at the place of beginning on Saturday, August 7th., 1954 at
10 o'clock A. M. Eastern Daylight Savings Time, for the purpose of performing
the duties of our appointment and for the further purpose of taking testimony
and hearing all matters pertaining thereto.

JOHN L. ELDER,

THEODORE HUNT,

RAYMOND REEBAUER

VIEWERS

AND now, July 1954 I hereby accept service of the above Notice
to View for the Supervisors of Jackson Township.

Gail Howard
Secretary of Board of Supervisors
Jackson Township.

IN RE PETITION OF DIVERS
INHABITANTS OF THE TOWNSHIP
OF JACKSON, COUNTY OF CAMBRIA
AND STATE OF PENNSYLVANIA TO
LAY OUT A PUBLIC ROAD IN SAID
TOWNSHIP.

IN THE COURT OF QUARTER SESSIONS
OF CAMBRIA COUNTY, PENNSYLVANIA
NO. 4 SEPTEMBER SESSIONS 1964.

. NOTICE TO VIEW

We, the undersigned, members of the Permanent Board of Viewers,
appointed by the above named Court, to view a proposed public road or
highway in the Township of Jackson, County of Cambria, Pennsylvania:

BEGINNING at a point at the junction of a township road leading
from the Village of Vince to Burkhardt's Corners and a private
road between lands of Earl Adams and Jackson Township Fire Company
to Lots Nos. 1, 2 and 3 of the Cyrus Davis Plan of Lots and so forth
and ending on a point on a Township Road known as Leidy Lane leading
from State Highway Route # 219 to Mineral Point; the approximate
distance from said Township Road to intersecting Township Road is
Eight Thousand Three Hundred thirty-nine and ninety-five hundredths
(8,339.95) feet measured from said point at a private road
between lands of Earl Adams and Jackson Township Fire Company,

will meet at the place of beginning on Saturday, August 7th., 1964 at
10 o'clock A. M. Eastern Daylight Savings Time, for the purpose of performing
the duties of our appointment and for the further purpose of taking testimony
and hearing all matters pertaining thereto.

JOHN L. ELDER

THEODORE HUNT

RAYMOND NIEBAUER,

VIEWERS

IN THE COURT OF QUARTER SESSIONS OF CAMBRIA COUNTY, PENNSYLVANIA

ROAD DOCKET.

IN RE: LAYING OUT OF A PUBLIC :
HIGHWAY IN THE TOWNSHIP OF :
JACKSON, COUNTY OF CAMBRIA : No. 4 SEPT. SESSIONS, 1954.
AND STATE OF PENNSYLVANIA :

DECREE

AND NOW, this 16th day of June, 1954, the within
Petition having been read and considered, the Court appoints
John E. Elder and Theodore Hunt and Raymond Niebauer,
Viewers, to view the road herein referred to and make
report as required by law.

IT IS FURTHER ORDERED AND DIRECTED that the Viewers
find whether or not the said proposed road is necessary
for public travel as approved by the Act of 1919, P.L. 609
and its amendments and supplements, subject to the approval
of the Court of Quarter Sessions (36 P.S. 1921.)

BY THE COURT:

McKenrick
Judge.

CERTIFIED on this,

the 17 day of June

A. D., 1954

Joseph C. Weiss
Clerk of Courts

Commonwealth of Pennsylvania, }
County of Cambria } SS.

At a Court of Quarter Sessions of the Peace of the County of Cambria held at Ebensburg, in the said County, on the 16th day of June A. D. 19 54, before the Honorable Judge of the said Court: Upon the petition of divers inhabitants of the Township of Jackson, in the said County, setting forth that they labor under inconvenience for want of a public road or highway, to lead from the Village of Vinco to Burkharts Corners and a private road between land of Earle Adams and Jackson Township Fire Company as marked on the plan attached hereto.

and therefore praying the Court to appoint proper persons to view and lay out the same according to law. The Court, upon due consideration had of the premises, do order and appoint

John L. Elder surveyor, and Theodore Hunt and Raymond Niebauer

viewers, to view the ground proposed for said road, and if they do view the same, and shall agree that there is occasion for such road, they shall proceed to lay out the same, having respect to the shortest distance and the best ground for a road, and in such manner as shall do the least injury to private property, and also be as far as practicable, agreeable to the desires of the petitioners, and that they make a report of their proceedings to the next Court of Quarter Sessions to be held for said County, stating particularly whether they judge the same necessary for a public or private road, together with a plot or draft thereof, and the courses and distances, and references to the improvements through which it may pass.

By the Court.

Attest:

Joseph A. Weiss, Clerk

Order to view In Re-Laying Out Of
A Public Highway in the Town-
ship of Jackson, County of
Cambria, Pa.

*Filed
9/10/54*

John L. Elder
Theodore Hunt
Raymond Niebauer

Viewers

Clerk *Joseph C. Wear*

VIEWERS REPORT

(encls)

*Dec 6-1954
Report employees near
By the Council
McHenry*

no 4 Sept. 1954

NOTE. "It shall be the duty of all persons appointed in the several counties of this Commonwealth to view and review any public or private road or bridge. If they shall decide in favor of locating said road or bridge, to endeavor to procure from the person or persons over whose land such location may be made releases from all claims for damages that might arise from the opening of such road or the building of such bridge; and in every case where said viewers shall fail to procure such releases, and it shall appear to them that any damages will be sustained, it shall be their duty to assess the damages and make report thereof signed by a majority of their number, and return the same, together with all releases obtained, to the Court of Quarter Sessions, and the damages so assessed shall be conclusive, or may be subject to appeal, review or modification, as may be provided by existing laws in the different counties of this Commonwealth."

"The persons appointed as aforesaid shall view such ground, and if they shall agree that there is occasion for a road, they shall proceed to lay out the same, having respect to the shortest distance, and the best ground for a road, and in such manner as shall do the least injury to private property, and also be, as far as practicable, agreeable to the desire of the petitioners."

"The viewers, as aforesaid, shall make report at the next term of said Court, and in the said report shall state particularly: First, who of them were present at the view, second, whether they were severally sworn or affirmed; third, whether the road desired be necessary for a public or private road; they shall also annex and return to the Court a plot or draft thereof, stating the courses and distances, and noting briefly the improvements through which it may pass; and, whenever practicable, the viewers shall lay out the said roads at an elevation not exceeding five degrees (except at the crossing of ravines and streams), where, by moderate filling and bridging, the declination of the road may be preserved within that limit."

IN RE PETITION OF DIVERS
INHABITANTS OF THE TOWNSHIP
OF JACKSON, COUNTY OF CAMBRIA,
AND STATE OF PENNSYLVANIA TO
LAY OUT A PUBLIC ROAD IN SAID
TOWNSHIP.

IN THE COURT OF QUARTER SESSIONS
OF CAMBRIA COUNTY, PENNSYLVANIA
NO. 4 SEPTEMBER SESSIONS 1954.

REPORT OF VIEWERS

We, the undersigned, members of the Permanent Board of Viewers, appointed by the above named Court to View a proposed Public road or highway in the Township of Jackson, County of Cambria and State of Pennsylvania,

Beginning at a point at the junction of a township road leading from the Village of Vinco to Burkhart's Corners and a private road between lands of Earl Adams and Jackson Township Fire Company to Lots Nos. 1, 2 and 3 of the Cyrus Davis Plan of Lots and so forth and ending on a point on a Township Road known as Leidy Lane leading from State Highway Route #219 to Mineral Point; the approximate distance from said Township Road to intersecting Township Road is Eight Thousand Three hundred thirty-nine and ninety-five hundredths (8,339.95) feet measured from said point at a private road between lands of Earl Adams and Jackson Township Fire Company ?

respectfully reports as follows:

That we have been duly qualified as members of the Permanent Board of Viewers as shown by the records in said County; that we gave due public notice of the time and place of the meeting of the Board of Viewers as required by law by posting ten (10) notices along the route of the Proposed Road and at the termini and by Notice upon the Commissioners of Cambria County, who accepted service of same, and likewise acknowledged receipt of said Notice; and by a similar Notice upon the Secretary of the Board of Supervisors of Jackson Township aforesaid; and Marlin B. Stephens, Attorney for the Petitioners, both of whom accepted service of same and acknowledged to have received a copy of said Notice.

That we met at the place of beginning stipulated in the Notices to View on Saturday, August 7th 1954 at 10 o'clock A. M. Eastern Daylight Savings Time, there being present John L. Elder, Theodore Hunt and Raymond Niebauer, the

Viewers, Marlin B. Stephens, Esq., Attorney for the Petitioners; John Taylor, Esq., Solicitor for the Supervisors of Jackson Township, and many other persons were in attendance at the View. We covered the entire distance in the Petition which is Eight Thousand Three Hundred thirty-nine and ninety-five hundredths (\$,339.95) feet. There was considerable objections to laying out of the full length of the road suggested in the Petition. It was agreed that the Viewers go into a hearing as to the advisability of laying out of road as recited in the Petition, heretofore described in this report. The hearing showed considerable opposition, which hearing was held on August 11th., 1954 at the Jackson Township Fire Hall. The Board of Viewers had a conference on August 13th 1954. A meeting was held with the Court by the two Attorneys involved and the Viewers. A supplemental Petition was presented to the Court on August 30th., 1954, whereby the distance of Proposed road was shortened to approximately Two thousand and sixteen (2016) feet., with the place of beginning at the junction of the Township Road leading from the Village of Vance to Burkhardt's Corners and a private road of Earle Adams and Jackson Township Fire Company.

The Viewers carefully observed the route of the road in question in the Amended Petition and because of the facts as seen in the survey and other elements which we believe are pertinent are unanimous of the opinion that a real need now exists for the highway and therefore we lay out as a public Highway with the place of beginning being North Sixty-two (62) degrees East Four Hundred and forty-two and seven tenths (442.7) feet on the Township Road No. 419 leading to Burkharts , the place of beginning being a point on said road North twenty-one (21) degrees ten minutes (10' West One hundred sixty-six (166) feet to a point; thence through the land of Milton Adams and partly through the land of Charles Thomas North twenty-four (24) degrees thirty-six (36) minutes East Nine Hundred and one (901) feet to a point; thence continuing through the land of Charles Thomas and lands of George Walls North Twenty-six (26) degrees thirty-two (32) minutes East

Two Hundred ninety-five (295) feet to a point; thence North Twenty (20) degrees East Six Hundred Fifty-four (654) feet through the lands of George Walls and part of the land of Louis Gillen to a private lane; said road abutting the land of Jackson Township Fire Hall, land of Steve Emerson and a small portion of the Jackson Township School District, land of Bruce Coleman; Robert Hadden; Clifford Allison; lands of Earle Adams; Milton Adams; Charles Thomas, George Walls and Lewis Gillen. No damages having been paid to the abutting property owners. The said road is Two Thousand and sixteen (2016) feet in length, all of which is indicated in a blue print hereto attached and made a part of this report.

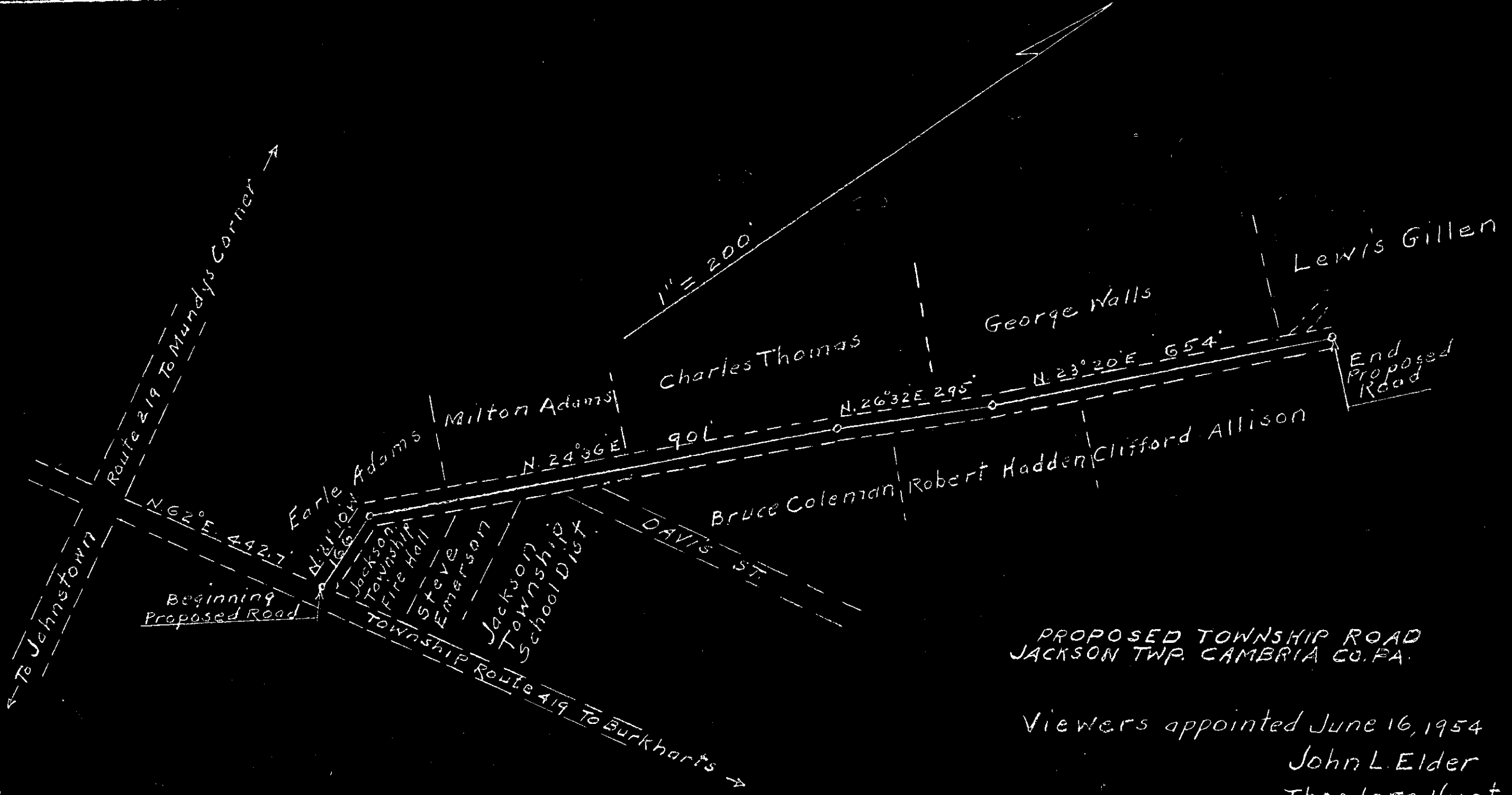
WITNESS our hands and seals this 3rd. day of September A. D. 1954.


John L. Elder


Theodore Hunt


Raymond Niebauer

VIEWSERS.



PROPOSED TOWNSHIP ROAD
 JACKSON TWP. CAMBRIA CO. PA.

Viewers appointed June 16, 1954
 John L. Elder
 Theodore Hunt
 Raymond Niebauer

IN RE PETITION OF DIVERS
INHABITANTS OF THE TOWNSHIP
OF JACKSON, COUNTY OF CAMBRIA,
AND STATE OF PENNSYLVANIA TO
LAY OUT A PUBLIC ROAD IN SAID
TOWNSHIP.

IN THE COURT OF QUARTER SESSIONS
OF CAMBRIA COUNTY, PENNSYLVANIA
NO. 4 SEPTEMBER SESSIONS 1954.

REPORT OF VIEWERS

We, the undersigned, members of the Permanent Board of Viewers, appointed by the above named Court to View a proposed Public road or highway in the Township of Jackson, County of Cambria and State of Pennsylvania,

Beginning at a point at the junction of a township road leading from the Village of Vinco to Burkhart's Corners and a private road between lands of Earl Adams and Jackson Township Fire Company to Lots Nos. 1, 2 and 3 of the Cyrus Davis Plan of Lots and so forth and ending on a point on a Township Road known as Leidy Lane leading from State Highway Route #219 to Mineral Point; the approximate distance from said Township Road to intersecting Township Road is Eight Thousand Three hundred thirty-nine and ninety-five hundredths (8,339.95) feet measured from said point at a private road between lands of Earl Adams and Jackson Township Fire Company;

respectfully reports as follows:

That we have been duly qualified as members of the Permanent Board of Viewers as shown by the records in said County; that we gave due public notice of the time and place of the meeting of the Board of Viewers as required by law by posting ten (10) notices along the route of the Proposed Road and at the termini and by Notice upon the Commissioners of Cambria County, who accepted service of same, and likewise acknowledged receipt of said Notice; and by a similar Notice upon the Secretary of the Board of Supervisors of Jackson Township aforesaid; and Marlin B. Stephens, Attorney for the Petitioners, both of whom accepted service of same and acknowledged to have received a copy of said Notice.

That we met at the place of beginning stipulated in the Notices to View on Saturday, August 7th 1954 at 10 o'clock A. M. Eastern Daylight Savings Time, there being present John L. Elder, Theodore Hunt and Raymond Niebauer, the

Viewers, Marlin B. Stephens, Esq., Attorney for the Petitioners; John Taylor, Esq., Solicitor for the Supervisors of Jackson Township, and many other persons were in attendance at the View. We covered the entire distance in the Petition which is Eight Thousand Three Hundred thirty-nine and ninety-five hundredths (\$,339.95) feet. There was considerable objections to laying out of the full length of the road suggested in the Petition. It was agreed that the Viewers go into a hearing as to the advisability of laying out of road as recited in the Petition, heretofore described in this report. The hearing showed considerable opposition, which hearing was held on August 11th., 1954 at the Jackson Township Fire Hall. The Board of Viewers had a conference on August 13th 1954. A meeting was held with the Court by the two Attorneys involved and the Viewers. A supplemental Petition was presented to the Court on August 30th., 1954, whereby the distance of Proposed road was shortened to approximately Two thousand and sixteen (2016) feet., with the place of beginning at the junction of the Township Road leading from the Village of Vance to Burkhart's Corners and a private road of Earle Adams and Jackson Township Fire Company.

The Viewers carefully observed the route of the road in question in the Amended Petition and because of the facts as seen in the survey and other elements which we believe are pertinent are unanimous of the opinion that a real need now exists for the highway and therefore we lay out as a public Highway with the place of beginning being North Sixty-two (62) degrees East Four Hundred and forty-two and seven tenths (442.7) feet on the Township Road No. 419 leading to Burkharts , the place of beginning being a point on said road North twenty-one (21) degrees ten minutes (10' West One hundred sixty-six (166) feet to a point; thence through the land of Milton Adams and partly through the land of Charles Thomas North twenty-four (24) degrees thirty-six (36) minutes East Nine Hundred and one (901) feet to a point; thence continuing through the land of Charles Thomas and lands of George Walls North Twenty-six (26) degrees ~~thirty~~ ^{thirty-two} (32) minutes East

0 2

Two Hundred ninety-five (295) feet to a point; thence North Twenty (20) degrees East Six Hundred Fifty-four (654) feet through the lands of George Walls and part of the land of Louis Gillen to a private lane; said road abutting the land of Jackson Township Fire Hall, land of Steve Emerson and a small portion of the Jackson Township School District, land of Bruce Coleman; Robert Hadden; Clifford Allison; lands of Earle Adams; Milton Adams; Charles Thomas, George Walls and Lewis Gillon. No damages having been paid to the abutting property owners. The said road is Two Thousand and sixteen (2016) feet in length, all of which is indicated in a blue print hereto attached and made a part of this report.

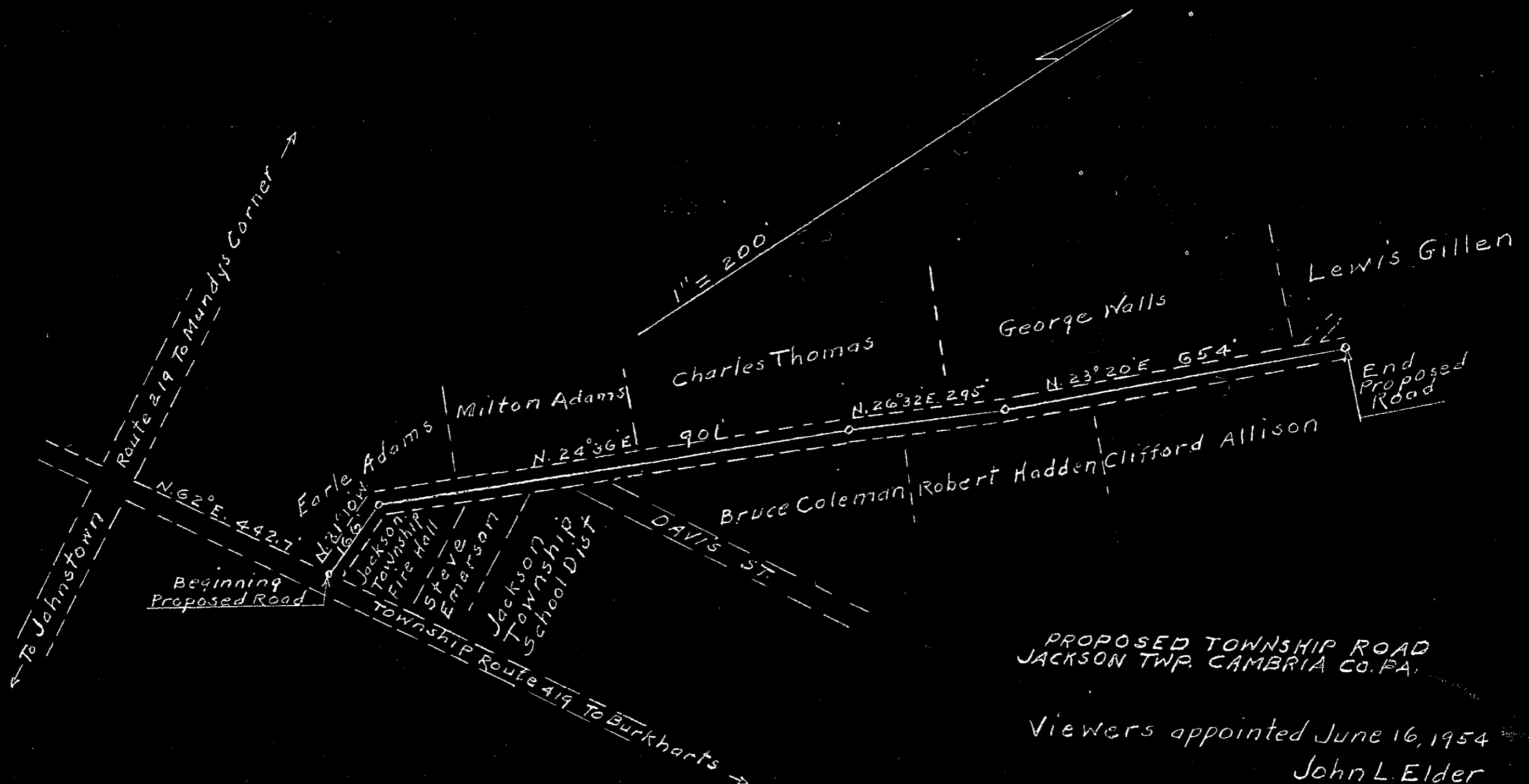
WITNESS our hands and seals this 3rd. day of September A. D. 1954.

John L. Elder
John L. Elder

Theodore Hunt
Theodore Hunt

Raymond Niebauer
Raymond Niebauer

VIEWSERS.



PROPOSED TOWNSHIP ROAD
 JACKSON TWP. CAMBRIA CO. PA.

Viewers appointed June 16, 1954

John L. Elder
 Theodore Hunt
 Raymond Niebauer

IN THE COURT OF QUARTER SESSIONS OF CAMBRIA COUNTY, PENNSYLVANIA

IN RE LAYING OUT OF A PUBLIC
HIGHWAY IN THE TOWNSHIP OF
JACKSON, COUNTY OF CAMBRIA
AND STATE OF PENNSYLVANIA.

NO. 4 SEPTEMBER SESSIONS, 1954

PETITION TO AMEND PETITION FOR APPOINTMENT OF VIEWERS

TO THE HONORABLE, THE JUDGES OF THE COURT OF QUARTER SESSIONS
IN AND FOR CAMBRIA COUNTY, PENNSYLVANIA

The Petition of the undersigned
inhabitants of the said Township of Jackson, Cambria County,
Pennsylvania, respectfully represents:

That your Petitioners have caused
to be presented to your Honorable Court a Petition for the
laying out of a public highway in Jackson Township filed to
No. 4 September Sessions, 1954, praying that your Honorable
Court appoint Viewers for opening and laying out of a township
highway beginning at a point at the junction of a township road
leading from the Village of Vinco to Burkharths Corners and a
private road between land of Earle Adams and Jackson Township
Fire Company and running a distance of eight thousand three
hundred thirty-nine and ninety-five hundredths (8,339.95) feet
to a point on a township road known as Leidy Lane.

Your Petitioners herein hereby
pray your Honorable Court to amend the original Petition as
originally filed describing the beginning point of said pro-
posed township highway and the terminal of the said proposed
township highway and instead of reading as set forth in detail

in the original Petition, to read as follows:

BEGINNING at a point at the junction of a township road leading from the Village of Vinco to Burkharts Corners and a private road of Earle Adams and Jackson Township Fire Company as marked on the plan attached to the original Petition; thence from said township road North $21^{\circ} 10'$ West a distance of one hundred eighty-four (184) feet to a point; thence along land of Earle Adams, Charles Thomas and Lots Nos. 1, 2 and 3 on the Cyrus Davis Plan of Lots; Davis Street, Lot Nos. 38 and 46, North $24^{\circ} 36'$ East a distance of nine hundred one (901) feet to a point; thence continuing along land of Charles Thomas and Roy Varner and Lots Nos. 46 and 47 on the said plan, North $26^{\circ} 32'$ East a distance of two hundred ninety-five (295) feet to a point; thence continuing along land of Roy Varner and Clifford Allison North $23^{\circ} 20'$ East a distance of Five hundred eighty-nine (589) feet to a point; thence continuing along land of Lewis Gillen, et al, North $23^{\circ} 04'$ East a distance of forty-seven (47) feet to a point and the end of the proposed township highway. Being a total length of two thousand sixteen (2,016) feet.

The Release of Damages as set forth and attached to the original Petition and all other matters contained in the original Petition are to be the same except the total length of the proposed township highway is to be reduced from eight thousand three hundred thirty-nine and ninety-five hundredths (8,339.95) feet as set forth in the original Petition to Two thousand sixteen (2,016) feet as set forth in this Petition to amend the original Petition.

THEREFORE, your Petitioners pray
your Honorable Court to make an Order permitting such amendment
of the original Petition.

And they will forever pray.

Charles M. Thomas

Olivia J. Thomas

Ralph O. Dunbar

Verda S. Dunbar

Robert G. Hayden

Rebecca G. Hayden

Jacob H. Salem

Helen M. Salem

Lewis G. Gillin

Grace G. Gillin

Bruce P. Coleman

Thelma L. Coleman

Clifford Allison

Linnie May Allison

STATE OF PENNSYLVANIA

COUNTY OF CAMBRIA

SS:

Personally appeared before me,
the undersigned official, Clifford Allison, who being
duly sworn according to law, deposes and says that he is one
of the Petitioners within set forth and that the statements
contained in the said Petition are true and correct to the best
of his knowledge, information and belief.

Clifford Allison

Sworn and subscribed to
before me this 30th
day of August, 1954.

Anne K. ...

NOTARY PUBLIC
My Commission Expires Jan. 29, 1955

O R D E R


AND NOW, this 30 day of August, 1954, the within petition having been duly read and considered and it appearing to be for the best interest of the Petitioners as well as all parties concerned, it is hereby ordered and decreed that the original petition filed to No. 4 September, Sessions, 1954, in the above matter, be amended and it is hereby amended to read as follows:

"BEGINNING at a point at the junction of a township road leading from the Village of Vinco to Burkharts Corners and a private road of Earle Adams and Jackson Township Fire Company as marked on the plan attached to the original Petition; thence from said township road North $21^{\circ} 10'$ West a distance of one hundred eighty-four (184) feet to a point; thence along land of Earle Adams, Charles Thomas and Lots Nos. 1, 2 and 3 on the Cyrus Davis Plan of Lots; Davis Street, Lot Nos. 38 and 46, North $24^{\circ} 36'$ East a distance of nine hundred one (901) feet to a point; thence continuing along land of Charles Thomas and Roy Varner and Lots Nos. 46 and 47 on the said plan, North $26^{\circ} 32'$ East a distance of two hundred ninety-five (295) feet to a point; thence continuing along land of Roy Varner and Clifford Allison North $23^{\circ} 20'$ East a distance of Five hundred eighty-nine (589) feet to a point; thence continuing along land of Lewis Gillen, et al, North $23^{\circ} 04'$ East a distance of forty-seven (47) feet to a point and the end of the proposed township highway. Being a total length of two thousand sixteen (2,016) feet."

instead of the description of the road as set forth in the original Petition, thereby reducing the entire length of the

road from eight thousand three hundred thirty-nine and ninety-five hundredths (8,339.95) feet to a total distance of two thousand sixteen (2,016) feet as requested in the within Petition.

BY THE COURT:



No. 4 September Sessiona, 1954

IN THE COURT OF QUARTER
SESSIONS OF CAMBRIA COUNTY,
PENNSYLVANIA

IN RE LAYING OUT OF A PUBLIC
HIGHWAY IN THE TOWNSHIP OF
JACKSON, COUNTY OF CAMBRIA
AND STATE OF PENNSYLVANIA

PETITION TO AMEND PETITION
FOR APPOINTMENT OF VIEWERS

Filed
8/30/54
Joseph C. Wilson

MARLIN B. STEPHENS
Attorney and Counselor at Law
JOHNSTOWN, PA.

IN THE COURT OF QUARTER SESSIONS OF CAMBRIA COUNTY, PENNSYLVANIA

IN RE LAYING OUT OF A PUBLIC
HIGHWAY IN THE TOWNSHIP OF
JACKSON, COUNTY OF CAMBRIA
AND STATE OF PENNSYLVANIA

No. MARCH SESSIONS, 1954

PETITION FOR APPOINTMENT OF VIEWERS

TO THE HONORABLE, THE JUDGES OF THE COURT OF QUARTER SESSIONS IN
AND FOR CAMBRIA COUNTY, PENNSYLVANIA

The Petition of the undersigned
inhabitants of the said Township of Jackson, in the County of
Cambria, respectfully represents:

That your Petitioners labor under
great inconvenience for want of public roads and highways in the
said Township of Jackson to begin at a point at the junction of
a township road leading from the Village of Vinco to Burkharts
Corners and a private road between land of Earle Adams and Jackson
Township Fire Company as marked on the plan attached hereto;
thence from said township road North $21^{\circ} 10'$ West a distance of
one hundred eighty-four (184) feet to a point; thence along land
of Earl Adams, Charles Thomas and Lots Nos. 1, 2 and 3 on the
Cyrus Davis Plan of Lots; Davis Street, Lot No. 38 and Lot No. 46
North $24^{\circ} 36'$ East a distance of nine hundred one (901) feet to
a point; thence continuing along land of Charles Thomas and Roy
Varner; and Lots Nos. 46 and 47 on the said plan, North $26^{\circ} 32'$
East a distance of two hundred ninety-five (295) feet to a point;
thence continuing along land of Roy Varner and Clifford Allison
North $23^{\circ} 20'$ East a distance of five hundred eighty-nine (589)

feet to a point; thence continuing along land of Lewis Gillen, Clifford Allison and Cyrus Davis North $23^{\circ} 04'$ East a distance of seven hundred seventy-six and five tenths (776.5) feet to a point; thence continuing along land of Lewis Gillen and Cyrus Davis North $23^{\circ} 18'$ East a distance of three hundred fifty-one and five tenths (351.5) feet to a point; thence continuing along same North $23^{\circ} 48'$ East a distance of two hundred seventy-eight and four tenths (278.4) feet to a point; thence continuing along same North $40^{\circ} 14'$ East a distance of forty-two and one tenth (42.1) feet to a point; thence continuing along land of Lewis Gillen and ~~ANTHONY BOMBACH~~ North $69^{\circ} 42'$ East a distance of two hundred forty and one tenth (240.1) feet to a point; thence continuing along same North $72^{\circ} 22'$ East a distance of three hundred eighty-three and two tenths (383.2) feet to a point; thence continuing along same North $43^{\circ} 29'$ East a distance of four hundred seventy-four and five tenths (474.5) feet to a point; thence continuing along same North $39^{\circ} 42'$ East a distance of three hundred twenty-five and two tenths (325.2) feet to a point; thence continuing along same North $32^{\circ} 14'$ East a distance of one hundred twenty-eight and five tenths (128.5) feet to a point; thence continuing along land of John Zak and James Gillen North $35^{\circ} 43'$ East a distance of one hundred forty and six tenths (140.6) feet to a point; thence continuing along same North $33^{\circ} 08'$ East a distance of four hundred forty-seven and nine tenths (447.9) feet to a point; thence continuing along same North $32^{\circ} 30'$ East a distance of two hundred eight and five tenths (208.5) feet to a point; thence along land of Matthew Marhefka North $43^{\circ} 19'$ East a distance of one hundred seventy-one (171) feet to a point; thence continuing along same North $48^{\circ} 44'$

East a distance of three hundred seventy-three and two tenths (373.2) feet to a point; thence continuing along same North 42° 25' East a distance of (888.93) eight hundred eighty-eight and ninety-three hundredths feet to a point on line of land Of Harry Lauffer; thence along land of Harry Lauffer and Matthew Marhefka South 77° 35' East a distance of six hundred sixty-eight and seventy-two hundredths (668.72) feet to a point; thence along line of land of Harry Lauffer and Bethlehem Steel Company North 28° 25' East a distance of four hundred seventy-two and one tenth (472.1) feet to a point on a Township Road known as Leidy Lane leading from State Highway Route #219 to Mineral Point; all of which is shown on the blue print and map attached hereto and made a part hereof and marked "EXHIBIT A."

The approximate distance from the beginning of the said Township Road to an intersecting Township Road is approximately eight thousand three hundred thirty-nine and ninety-five hundredths (8,339.95) feet measured from the said point at a private road between land of Earle Adams and Jackson Township Fire Company.

Your Petitioners further represent that the first of the termini of the proposed public road or said township highway as hereinabove set forth, and all of the said proposed township highway is one necessary for public travel and for the ingress, egress and regress to and from homes of property owners and tax payers in Jackson Township as well as the traveling public in general, as fully set forth and shown on Exhibit A hereto attached and made a part hereof.

A copy of the written notice to the Supervisors of the said Jackson Township and to the Commissioners of said Cambria County of the intended presentation of

this application, with the acceptance of service thereon, is hereto attached, made a part hereof and marked "EXHIBIT B."

A Release of Damages whereby the owners of property abutting the aforesaid proposed road, releasing the said Township of Jackson from any damages they have sustained or may seem liable to sustain by reason of the accepting, opening, grading, draining, improving and maintaining of said proposed township highway is hereto attached, made a part hereof and marked "EXHIBIT C."

Your Petitioners therefore pray your Honorable Court of Cambria County to appoint three members of the Permanent Board of Viewers of Cambria County to view the ground proposed for said road, and if they see the necessity therefore, lay out the same and make report as required by law.

Bruce Coleman

Thelma L. Coleman

Robert G. Gardner

Rebecca Hadden

Clifford Allison

Jennie May Allison

Margaret Gillen

Anthony Bombach Ernest W Davis
Elizabeth M. Bombach Mary E Davis

Lewis Gillin

Grace Gillin

John M Zak

Helen E Zak

Thomas W Marhefka

Veronica Marhefka

Orville W. Long

Ruth H. Long

Charles M. Thomas

Alma J. Thomas

Harry D. Sauffer

Mrs. Harry Sauffer

Mr. Margaret Devlin

Germa Hoferer

Oliver Hoferer

STATE OF PENNSYLVANIA
COUNTY OF CAMBRIA

SS:

Personally appeared before me, a
Justice of the Peace
~~Notary Public~~ in and for said County and State, LEWIS GILLEN,
who being duly sworn according to law, deposes and says that
he is one of the Petitioners within set forth and that the
statements contained in the said Petition are true and correct
to the best of his knowledge, information and belief.

Lewis Gillen

Sworn and subscribed to
before me this 23rd day
of February, 195354.

Betty D. Mc Diullen, Jr.
Box 466 R. D. #1
Cornwauke, Pa.

My Commission Expires 1st Mon Jan 1960

IN THE COURT OF QUARTER SESSIONS OF CAMBRIA COUNTY, PENNSYLVANIA

NOTICE OF APPLICATION FOR APPOINTMENT OF VIEWERS

TO THE COMMISSIONERS OF CAMBRIA COUNTY AND THE SUPERVISORS OF JACKSON TOWNSHIP:

You will please take notice that an application will be made to the Court of Quarter Sessions of Cambria County on the 24 day of May, 1954, for the appointment of a Board of View to lay out a township road in the Township of Jackson, County of Cambria, and to begin at a point at the junction of township road leading from the Village of Vinco to Burkharths Corners at land of Earle Adams and Jackson Township Fire Company and to extend in a general northeasterly direction to a township road known as Leidy Lane leading from State Highway Route #219 to Mineral Point. The proposed township highway is more fully set forth on the map and blue print attached to the said Petition and marked "EXHIBIT A" and made a part thereof.

Marlin B. Stephens
Attorney for Petitioners

ACCEPTANCE OF SERVICE OF NOTICE

NOW, this 24th day of May, 1953, service of the above stated Notice is hereby accepted, and the issuance of a Rule under Rule 301 $\frac{1}{2}$ of the Rules of the Court of Oyer and Terminer and Quarter Sessions of the Peace of said county, is hereby waived, and it is agreed that the within Petition be presented forthwith.

COMMISSIONERS OF CAMBRIA COUNTY

By Marvin G. Sprung
Ch. Clerk

"EXHIBIT B"

ACCEPTANCE OF SERVICE OF NOTICE

NOW, this 23 day of February,
1953, service of the above stated Notice is hereby accepted;
and the issuance of a Rule under Rule 301 $\frac{1}{2}$ of the Rules of the
Court of Oyer and Terminer and Quarter Sessions of the Peace of
said County, is hereby waived, and it is agreed that the within
Petition be presented forthwith.

SUPERVISORS OF JACKSON TOWNSHIP

R. Dwight Griffith
John Shuman
But Dugan

PETITION

We, the undersigned owners of property fronting upon a private road running from the township road leading from Vinco to Burkharts Corners at land of Earle Adams and Jackson Township Fire Company in a northeasterly direction to township road known as Leidy Lane running from Mineral Point to State Highway . Route #219 in Jackson Township, Cambria County, Pennsylvania, hereby present a Petition to the Board of Supervisors of Jackson Township to accept the said private road as a public highway and a part of the Jackson Township highway system.

The undersigned property owners hereby release, quit-claim and forever discharge the Board of Supervisors of Jackson Township, Cambria County, Pennsylvania, and their successors from any claim or claims from property damage which may be caused by opening, grading, alignment or maintenance of the said proposed township road having a width of thirty-three (33) feet and for the entire distance of the property owned by the undersigned abutting on said proposed township highway.

IN WITNESS WHEREOF, we hereunto set our hands and seals this _____ day of _____, 1953.

Lot Number

PROPERTY OWNER

Russ Coleman (SEAL)

Thelma L. Coleman (SEAL)

Ralph Dunbar (SEAL)

Verda Dunbar (SEAL)

(SEAL)

IN THE COURT OF QUARTER SESSIONS OF CAMBRIA COUNTY, PENNSYLVANIA

IN RE LAYING OUT OF A PUBLIC
HIGHWAY IN THE TOWNSHIP OF
JACKSON, COUNTY OF CAMBRIA
AND STATE OF PENNSYLVANIA

September
No. *4* ~~MARCH~~ SESSIONS, 1954

D E C R E E

AND NOW, this 16th day of
June, 1954, the within Petition having been read
and considered, the Court appoints John L. Elder and
Reddare Hunt, and Raymond Kriebner
Viewers, to view the road herein referred to and make report
as required by law.

IT IS FURTHER ORDERED AND DIR-
ECTED that the Viewers find whether or not the said proposed
road is necessary for public travel as approved by the Act of
1919, P. L. 609 and its amendments and supplements, subject to
the approval of the Court of Quarter Sessions (36 P. S. 1921.)

BY THE COURT:

McKenick
Per Judge

No *4* *Sept* *ROAD DISTRICT*
~~22~~ Sessions, 1954

IN THE COURT OF QUARTER
SESSIONS OF CAMBRIA COUNTY,
PENNSYLVANIA

IN RE LAYING OUT OF A
PUBLIC HIGHWAY IN THE TOWN-
SHIP OF JACKSON, COUNTY OF
CAMBRIA AND STATE OF
PENNSYLVANIA

PETITION FOR APPOINTMENT
OF VIEWERS

Filed
6/16/54
Joseph C. Weiss
Clerk of Courts

MARLIN B. STEPHENS
Attorney and Counselor at Law
JOHNSTOWN, PA.