

IN THE COURT OF QUARTER SESSIONS
OF
CAMBRIA COUNTY, PENNSYLVANIA

TOWNSHIP OF JACKSON
CAMBRIA COUNTY
PENNSYLVANIA

RESOLUTION

Filed - Apr. 1, 1960

ACCEPTING THE DEDICATION OF CERTAIN STREETS ON THE JAMES MACKALL PLAN OF LOTS AND DECLARING THE SAME TO BE A PART OF THE PUBLIC ROAD SYSTEM IN JACKSON TOWNSHIP.

LAW OFFICES

MYERS, TAYLOR & PEDUZZI

213 S. CENTER STREET - OPPOSITE COURT HOUSE
EBENSBURG, PENNSYLVANIA

TOWNSHIP OF JACKSON
CAMBRIA COUNTY
PENNSYLVANIA

RESOLUTION

ACCEPTING THE DEDICATION OF CERTAIN STREETS ON THE JAMES MACKALL PLAN OF LOTS AND DECLARING THE SAME TO BE A PART OF THE PUBLIC ROAD SYSTEM IN JACKSON TOWNSHIP.

RESOLVED, that the following described Streets on the James Mackall Plan of Lots in Jackson Township, Cambria County, Pennsylvania, approved the 25th day of March, 1960, by the Supervisors of Jackson Township, and recorded in the Recorder of Deeds Office in and for Cambria County, Pennsylvania, on March 28, 1960, be and hereby are accepted as public streets and declared to be a part of the public road system of Jackson Township:

1. Poplar Street from its Northerly intersection with Route 419 as shown on the attached blueprint, and extending thence in a Southeasterly direction a distance of 1258 feet, more or less, to the Southerly line of First Avenue as shown on said blueprint.

2. Kinney Avenue from its intersection with the Easterly side of Poplar Street as shown on the attached blueprint, and extending thence in a Northeasterly direction a distance of 479 feet, more or less, to the Easterly terminus of said Kinney Avenue as shown on said blueprint.

3. Mackall Avenue from its intersection with the Easterly side of Poplar Street as shown on the attached blueprint, and extending thence in a Northeasterly direction a distance of 512 feet, more or less, to the Easterly terminus of said Mackall Avenue as shown on said blueprint.

4. First Avenue from its intersection with the Easterly side of Poplar Street as shown on the attached blueprint, and extending thence in a Northeasterly direction a distance of 550 feet, more or less, to the Easterly terminus of said First Avenue as shown on said blueprint.

RESOLVED, further, that said streets shall be laid out and opened as public streets in Jackson Township; and the right-of-way width of each of said streets be and hereby is fixed at 33 feet in accordance with the copy of the James Mackall Plan of Lots which is attached hereto and made a part hereof.

Read and adopted this 30th day of March, 1960.

TOWNSHIP OF JACKSON,

By Harry A. Leidy
Chairman

Wayne Horner

Warren Smith
Supervisors

ATTEST:

Gail Howie
Secretary

The undersigned, Secretary of Jackson Township Board of Supervisors, hereby certifies that the foregoing is a true and correct copy of a Resolution adopted by the Supervisors of Jackson Township at a meeting held March 30, 1960.

Gail Howie
Secretary


Ad #1 June 1960

Not Microfilmed



Approved this 25th day of March 1960
 by resolution of the supervisors of
 Jackson Twp. Adopted the 25th day of March 1960
JACKSON TOWNSHIP ROAD SUPERVISORS

Hanya Lady
Wayne Horner
Chovera Smith

THE JAMES MACKALL
PLAN OF LOTS
JACKSON TWP. CAMBRIA CO. PA.
JOHN L. ELDER R.E. 3-28-58
SCALE 1" = 100'



Mar. 28, 1958
 John L. Elder
 Reg. Engr.



County of Cambria }
 State of Pennsylvania }
 before me, the subscriber, a Notary Public
 in and for said County and State
 personally came James Mackall who
 in due form of law acknowledged the
 above plan of lots as laid out to be
 his act and deed, and desired the
 same to be recorded as such
 Witness my hand and official seal
 this the ___ day of March 1960

HEINZ PISTOL
 STANLEY PRINGLE
 W.G. REIGHARD SR.