

Rols Microfilmed

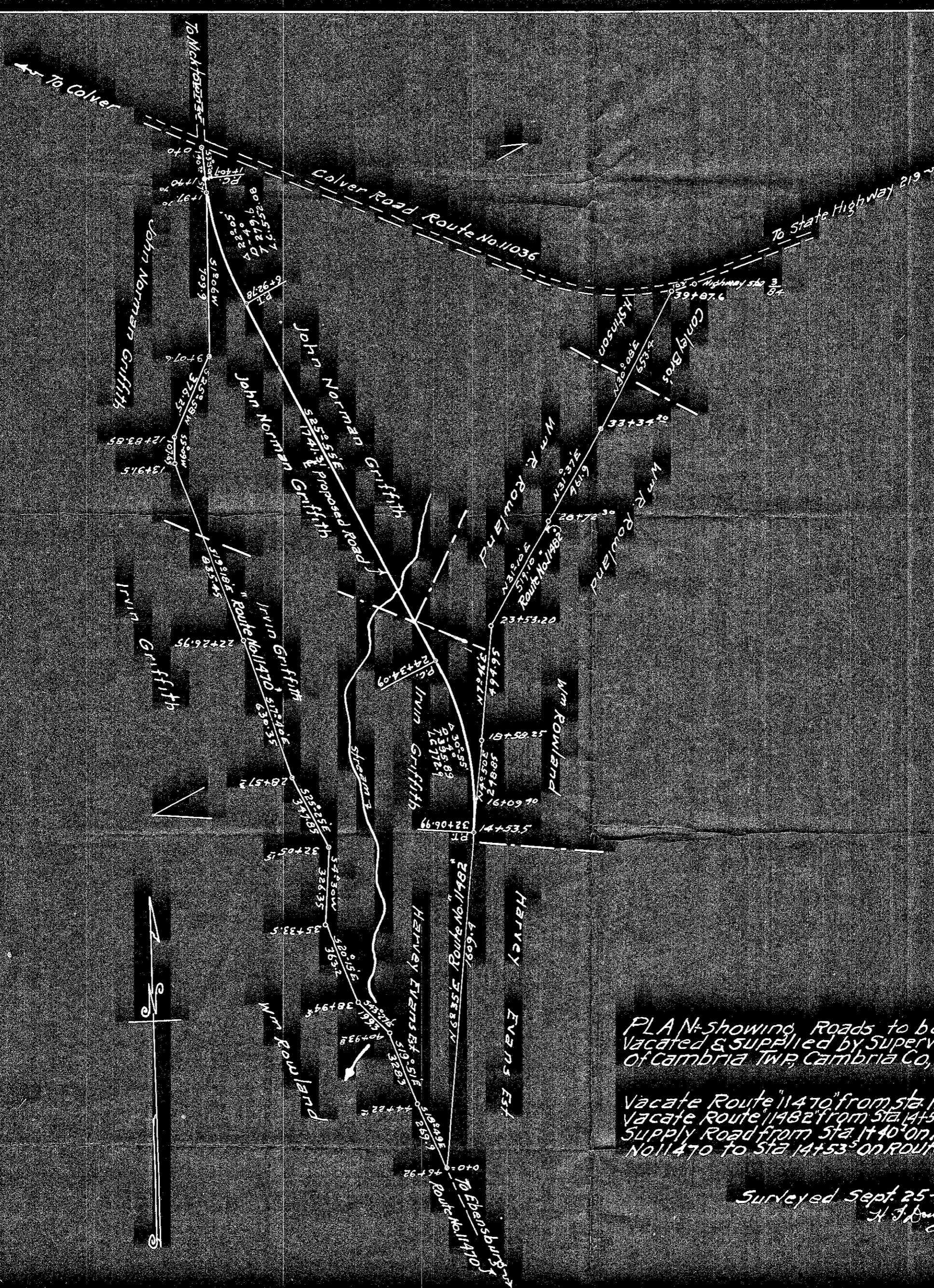
RO #3 Sept. 1937  
Cambria Twp., Supply  
a Public Highway

Sept. 1937 #3

Cambria Twp.

Vacating 2 Public Roads in Cambria  
482 + 470 Twp.

Board of View.



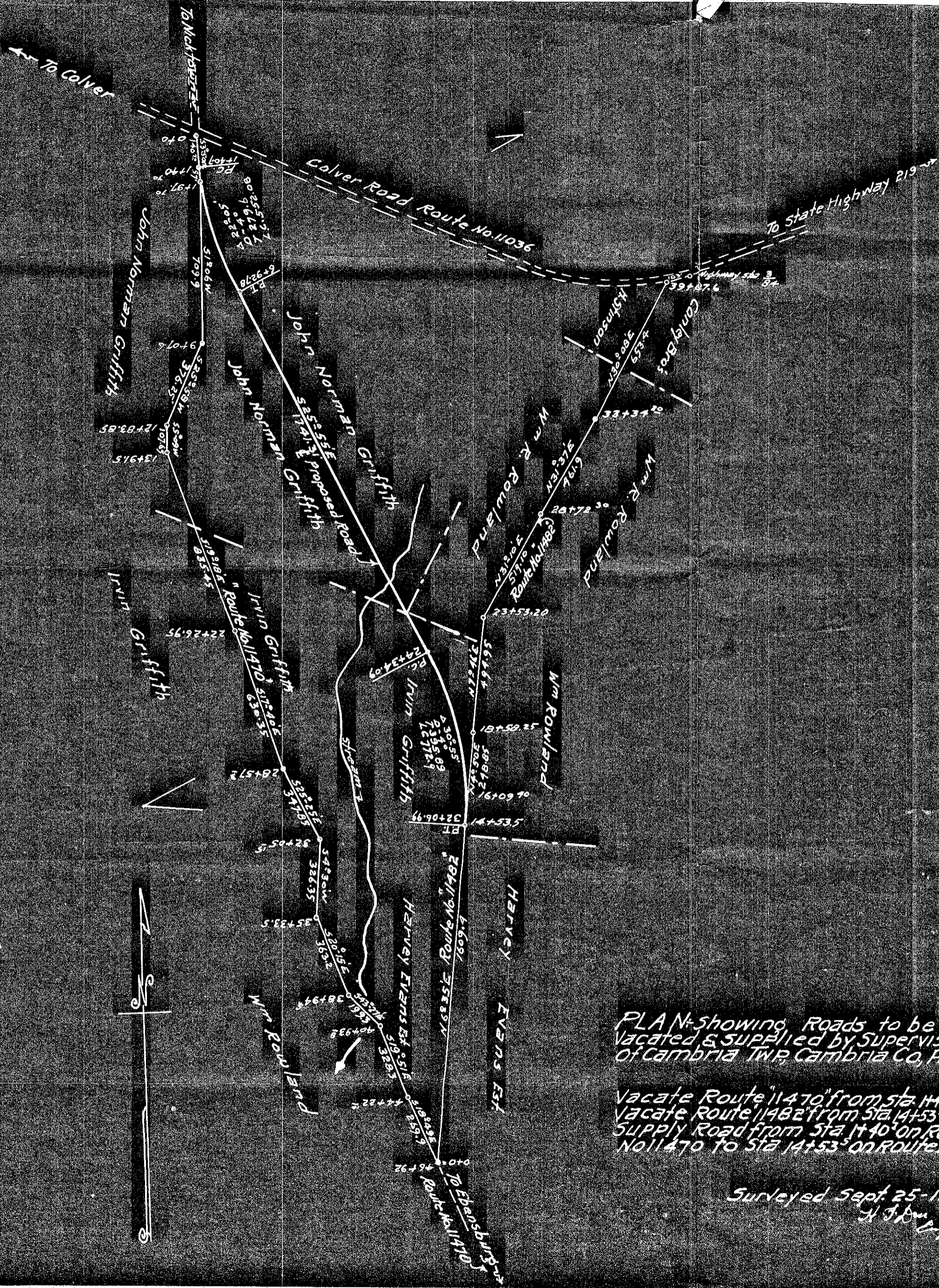
PLAN showing Roads to be  
 Vacated & supplied by Supervisors  
 of Cambria TWP, Cambria Co, Pa,  
 Vacate Route "11470" from Sta. 14+00 to 46+92  
 Vacate Route "11482" from Sta. 14+53.5 to 39+87.6  
 Supply Road from Sta. 14+00 on Route  
 No. 11470 to Sta. 14+53.5 on Route No. 11482

Surveyed Sept. 25-1937  
 H. J. Durr  
 Eng'r

Aut. Microfilm

RD#3 Sept. 1937

Cambria Twp. in  
Supply a Public  
Highway map #2



PLAN showing Roads to be  
 Vacated & supplied by Supervisors  
 of Cambria TWP, Cambria Co, Pa.

Vacate Route "11470" from Sta. 1140 to 46+92  
 Vacate Route "11482" from Sta. 14+53 to 39+87.6  
 Supply Road from Sta. 1140 on Route  
 No. 11470 to Sta. 14+53 on Route No. 11482

Surveyed Sept. 25-1937  
 H. J. [Signature]

REPORT OF VIEWERS

To the Honorable Judges of the Court of Quarter Sessions of Cambria County, Pennsylvania

We, the undersigned members of the permanent board of Viewers of Cambria County, Pennsylvania, appointed by your honorable court upon the attached order there~~in~~ directed to view and determine as to the propriety of vacating two certain pieces or portions of township road in Cambria township, county, and state; and instead of the portions so vacated to supply another piece or part of public road, which said pieces of road are hereinafter described, respectfully report:

Having given due notice of the view and the time and place of meeting of the Viewers to the Commissioners of Cambria County and Supervisors of the Township of Cambria and having service of said notices accepted for said Commissioners and Supervisors; which said notices are hereto attached; and to the traveling public by printed hand bills, posted in public and conspicuous places, at and near the termini and along the route of the pieces of road proposed to be vacated and that portion suggested to be supplied: All of us met at the time and place indicated on said notices and having each been first duly sworn, according to law to perform the duties of our appointment faithfully, impartially, and to the best of our judgment and ability; after having gone over and viewed the said pieces of road and noting the improvements in the vicinity of the said pieces of road and taking into consideration the advantages to the traveling public by reason of the changes so suggested; we are all of the opinion that the two portions of road above referred to should be vacated and ~~the~~ third portion supplied; as follows;

Number 1. That portion of Route No. 11470 beginning at its juncture of Route No. 11482 and extending thence North 18 degrees 49 minutes West 269.9 feet North 19 degrees 51 minutes West 328.3 feet North 43 degrees 27 minutes West 199.3 feet North 20 degrees 15 minutes West 363.2 feet North 4 degrees 30 minutes East 326.35 feet North 25 degrees 25 minutes West

347.85 feet North 17 degrees 40 minutes West 630.35 feet North 19 degrees 18 minutes West 835.45 feet North 2 degrees 9 minutes East 107.65 feet North 25 degrees 58 minutes East 376.25 feet and North 1 degree 06 minutes East 709.9 feet to a point within 140 feet of the intersection of said Route No. 11470 with the road leading from the Ebensburg-Carrolltown Road to Colver being the northerly termini of said last mentioned road proposed to be vacated.

Number 2. On Route No. 11482 beginning at a point North 6 degrees 35 minutes 1609.4 feet from said juncture of Route No. 11470 with Route No. 11482 and extending thence North 4 degrees 50 minutes East 248.85 feet North 7 degrees 46 minutes East 494.95 feet North 31 degrees 10 minutes East 519.10 feet North 31 degrees 37 minutes East 461.9 feet and North 30 degrees 08 minutes East 653 feet to said improved highway leading from the Ebensburg-Carrolltown Road to Colver, and instead of said pieces of road to be vacated to supply the following beginning at the point of beginning of the last mentioned portion of road suggested to be vacated and extending thence Northward a distance of 772.9 feet by a line curving to the Westward as indicated on the plot or draft; <sup>and made a part hereof</sup> which is hereto attached; thence North 25 degrees 55 minutes West 1741.31 feet thence Northward by a line curving to the right, as shown on the said attached plot or draft, a distance of 279.6 feet to the point of ending of the first portion of road proposed to be vacated, being the termini on route No. 11470. Said piece of road proposed to be supplied, passing through and over lands of Irvin Griffith, William R. Rowland, and John Norman Griffith.

The Viewers having obtained releases of Claim or Claims for damages from said Irvin Griffith, William R. Rowland, and John Norman Griffith, have assessed no damages.

The Viewers beg leave to suggest that the Northerly portion of the second above referred to piece of public road recommended to be

vacated from the property line between Harry W. Gittings and William R. Rowland on the South and Harry E. Stinson on the North and the land of Connley Brothers on the North Easterly side to the improved road Route No. 11036 leading from the said Ebensburg-Carrolltown Road to Colver should be left open as a private road for the accommodation of the parties last above mentioned.

WITNESS our hands this fourteenth day of October, 1937.

James McCreary

A. M. Shoemaker

A. H. Jewers

VIEWERS

RELEASE OF DAMAGES

WHEREAS By an order of the Court of Quarter Sessions of Cambria County, Pennsylvania dated the twenty-ninth day of September, 1937, we, A. M. Shoemaker, James McCann, and S. H. Jencks, members of the Permanent Board of Viewers of Cambria County, Pennsylvania, were named to view and vacate two certain pieces of public road in Cambria Township, Cambria County, Pennsylvania and to supply a portion of new road between the ends of termini of those portions vacated as indicated on the draft attached to the report of the viewers.

In accord with said appointment we advertised and held the above referred to view on October 11, 1937 and viewed the three separate portions of road above mentioned and whereas said portion of new road as laid out passes thru and over certain real estate or farm land of J. Norman Griffith, Irvin Griffith, and William Rowland, residents of Cambria Township, Cambria County, Pennsylvania and whereas, we, J. Norman Griffith, Irvin Griffith, and William Rowland, thru and over whose land said road is located expect to derive some advantage from the change of road, if the report of viewers laying out same is confirmed by the Court and for the further consideration or sum of one (\$1.00) dollar each; the receipt whereof is hereby acknowledged; do hereby release and quit claim all and every claim or claims for damages whatsoever which may be caused or accrue to us or any of us by reason of the opening and using said piece of road as laid out on said eleventh day of October 1937 by said viewers.

WITNESS our hands and Seals this twelfth day of October, 1937.

J. Norman Griffith SEAL

W. R. Rowland SEAL

Irvin Griffith SEAL

NOTICE OF VIEW

Notice is hereby given that the Viewers appointed by the Court of <sup>Quarter</sup> ~~Court~~ Sessions of Cambria County, Pennsylvania to view and determine as to the propriety of vacating two separate portions of Township Road in Cambria Township, Cambria County, Pennsylvania, and instead of said portions of road proposed to be vacated, to supply a piece of public road between the points of ending of the portions of road proposed to be vacated, as hereafter stated.

To vacate two separate pieces of township road in Cambria Township, Cambria County, Pennsylvania: The first piece beginning at the intersection of Township Route No. 11470 (formerly known as the Ebensburg-Nicktown Road, near the Harvey Evans farm) with Township Route No. 11482 and vacating that portion of said Township Route 11470 extending from said point of beginning northward approximately 4552 feet to a point 140 feet South of the juncture of said Township Route No. 11470 with Legislative Highway No. 11036, and said second piece of road proposed to be vacated beginning at the juncture of Township Route No. 11482 with Legislative Route No. 11036 and extending in a South Westerly direction along said Route No. 11482 for 2378.2 feet to a point at or near the lane leading to the residence of William Rowland; and instead of said portions suggested to be vacated to supply a new piece of public road between the points of ending of each of the above referred to pieces of road proposed to be vacated.

Said Viewers, appointed as aforesaid, will meet in Cambria Township, Cambria County, Pennsylvania, October 11, 1937, at 9:30 O'clock A. M. on Legislative Highway Route No. 11036, where said Route is intersected by Township Route No. 11470, for the purpose of performing the duties of the said appointment.

*Service of above notice  
is hereby accepted for the  
Commissioners of Cambria  
County, Pa. —*

A. M. Shoemaker  
James McCann  
S. H. Jencks  
Viewers

*H. J. [Signature]*

NOTICE OF VIEW

Notice is hereby given that the Viewers appointed by the Court of Court Sessions of Cambria County, Pennsylvania to view and determine as to the propriety of vacating two separate portions of Township Road in Cambria Township, Cambria County, Pennsylvania, and instead of said portions of road proposed to be vacated, to supply a piece of public road between the points of ending of the portions of road proposed to be vacated<sup>as</sup> hereafter stated.

To vacate two separate pieces of township road in Cambria Township, Cambria County, Pennsylvania: The first piece beginning at the intersection of Township Route No. 11470 (formerly known as the Ebensburg-Nicktown Road, near the Harvey Evans farm) with Township Route No. 11482 and vacating that portion of said Township Route No. 11470 extending from said point of beginning northward approximately 4552 feet to a point 140 feet South of the juncture of said Township Route No. 11470 with Legislative Highway No. 11036, and said second piece of road proposed to be vacated beginning at the juncture of Township Route No. 11482 with Legislative Route No. 11036 and extending in a South Westerly direction along said Route No. 11482 for 2378.2 feet to a point at or near the lane leading to the residence of William Rowland, and instead of said portions suggested to be vacated to supply a new piece of public road between the points of ending of each of the above referred to pieces of road proposed to be vacated.

Said Viewers, appointed as aforesaid, will meet in Cambria Township, Cambria County, Pennsylvania, October 11, 1937, at 9:30 O'clock A. M. on Legislative Highway Route No. 11036, where said Route is intersected by Township Route No. 11470, for the purpose of performing the duties of the said appointment.

*Now, October 5th, 1937,  
serve a copy of the above  
notice as hereby amplified  
Paul H. Lammie  
attorney for Supervisor  
of Cambria Township*

A. M/ Shoemaker  
James McCann  
S. H. Jencks  
Viewers

## NOTICE OF VIEW

Notice is hereby given that the Viewers appointed by the Court of <sup>Quarter</sup> Court Sessions of Cambria County, Pennsylvania to view and determine as to the propriety of vacating two separate portions of Township Road in Cambria Township, Cambria County, Pennsylvania, and instead of said portions of road proposed to be vacated, to supply a piece of public road between the points of ending of the portions of road proposed to be vacated hereafter stated.

To vacate two separate pieces of township road in Cambria Township, Cambria County, Pennsylvania: The first piece beginning at the intersection of Township Route No. 11470 (formerly known as the Ebensburg-Nicktown Road near the Harvey Evans farm) with Township Route No. 11482 and vacating that portion of said Township Route 11470 extending from said point of beginning northward approximately 4582 feet to a point 140 feet South of the juncture of said Township Route No. 11470 with Legislative Highway No. 11036, and said second piece of road proposed to be vacated beginning at the juncture of Township Route No. 11482 with Legislative Route No. 11036 and extending in a South Westerly direction along said Route No. 11482 for 2378.2 feet to a point at or near the lane leading to the residence of William Rowland; and instead of said portions suggested to be vacated to supply a new piece of public road between the points of ending of each of the above referred to pieces of road proposed to be vacated.

Said Viewers, appointed as aforesaid, will meet in Cambria Township, Cambria County, Pennsylvania, October 11, 1937, at 9:30 O'clock A. M. on Legislative Highway Route No. 11036, where said Route is intersected by Township Route No. 11470, for the purpose of performing the duties of the said appointment.

A. M. Shoemaker  
James McCann  
S. H. Jencks

Viewers

Ebensburg, Pa. Oct. 16 - 37

Cambria County Commissioners

To S. H. JENCKS Jr

To 1 day on view to vacate and  
supply portions of Township Roads

of Cambria Township.

\$ 12.00

John T. ~~7~~ miles @ 10¢

1.40

Grant P. Hollera

\$ 13.40

COMMISSIONER

CERTIFIED  
Joseph C. Brown  
COUNTY CONTROLLER

Johnston Pa Oct 1937

Cambria County Commissioners

To James M. Carr

D.

To 1 day vacating roads and  
and supplying new road  
in Cambria Twp.

12<sup>00</sup>

To 50 miles

5<sup>00</sup>

\$ 17.00

CERTIFIED  
*James M. Carr*  
COUNTY CONTROLLER

APPROVED FOR PAYMENT  
*John Thayer*  
*Frank P. Holler*  
*William D. Keller*  
COMMISSIONERS

County of Cambria

To A. M. Shoemaker

Dr

To preparing, posting and serving notices of view	\$18.00
14 miles at 10¢ per mile	1.40
" stenographer & stationery	2.00
" day on view	12.00
" 14 miles	1.40
" obtaining releases of damages	6.00
" preparing report of viewers	12.00
" stenographer & stationery	1.50
	<hr/>
	\$54.30

CERTIFIED  
*Joseph C. Brown*  
COUNTY COMMISSIONER

APPROVED FOR PAYMENT  
*John [unclear]*  
*Grant P. Hollen*  
*Lillian D. Keller*  
COMMISSIONERS

1937

NO 3 September

SESSIONS, 192

Order to view and vacate two public roads and supply a public highway in

Cambria Township, Cambria County, Pa.

*and*

*Report of Viewers.*

CERTIFIED

*James McCann*  
County Clerk

Filed Oct 21 1937

A. M. Shoemaker

James McCann

S. H. Jencks


Viewers

Clerk

90 cts.

13 Dec. 1937. Approved and breadth fixed at  
forty feet. By the Comd.

14 March 1938. Confirmed Absolutely Metenrick  
J. J. J. J.  
C. K.



NOTE. "It shall be the duty of all persons appointed in the several counties of this Commonwealth to view and review any public or private road or bridge, if they shall decide in favor of locating said road or bridge, to endeavor to procure from the person or persons over whose land such location may be made releases from all claims for damages that might arise from the opening of such road or the building of such bridge; and in every case where said viewers shall fail to procure such releases, and it shall appear to them that any damages will be sustained, it shall be their duty to assess the damages and make report thereof signed by a majority of their number, and return the same, together with all releases obtained, to the Court of Quarter Sessions, and the damages so assessed shall be conclusive, or may be subject to appeal, review or modification, as may be provided by existing laws in the different counties of this Commonwealth."

"The persons appointed as aforesaid shall view such ground, and if they shall agree that there is occasion for a road, they shall proceed to lay out the same, having respect to the shortest distance, and the best ground for a road, and in such manner as shall do the least injury to private property, and also be, as far as practicable, agreeable to the desire of the petitioners."

"The viewers, as aforesaid, shall make report at the next term of said Court, and in the said report shall state particularly: First, who of them were present at the view, second, whether they were severally sworn or affirmed; third, whether the road desired be necessary for a public or private road; they shall also annex and return to the Court a plot or draft thereof, stating the courses and distances, and noting briefly the improvements through which it may pass; and, whenever practicable, the viewers shall lay out the said roads at an elevation not exceeding five degrees (except at the crossing of ravines and streams), where, by moderate filling and bridging, the declination of the road may be preserved within that limit."

Commonwealth of Pennsylvania, }  
County of Cambria. } SS.

At a Court of Quarter Sessions of the Peace of the County of Cambria held at Ebensburg, in the said County, on the 29th day of September A. D. 1927, before the Honorable Judge of the said Court: Upon the petition of ~~divers inhabitants~~ <sup>Supervisors</sup> of the Township of Cambria, in the said County, setting forth that they labor under inconvenience for want of a public road or highway, ~~to be laid from~~

Beginning at a point on the south side of Legislative Route No. 11036 at the intersection of Township Route No. 11470 and running in the following courses and distances: South  $3^{\circ} 50'$  East 140.70 feet to a point of curve on center line of the proposed new highway, said curve being a  $4^{\circ}$  leading to the left and 552.8 feet in length; thence through the lands of John Norman Griffith South  $25^{\circ} 55'$  East 1741.31 feet to a point on the center line of a  $4^{\circ}$  curve to the right, said curve being 772.9 feet in length and intersecting with Township Route No. 11482 at a point 1453.5 feet from the intersection of Township Route No. 11470 and Township Route No. 11482, a total distance of 3206.99 feet as is shown on the draft hereto attached and made part hereof.

Your petitioners further set forth;

(1) That a part of Township Route No. 11470, Beginning at a point on Township Route No. 11470, 140 feet from the intersection of Township Route No. 11470 and Legislative Route No. 11036; thence in a South-easterly direction through the lands of John Norman Griffith, Irvin Griffith and William R. Rowland to the intersection of Township Route No. 11470 and Township Route No. 11482, a distance of 4552 feet, as shown on the draft hereto attached and made a part hereof, has become useless, inconvenient and burdensome, and likewise

(2) That a part of Township Route No. 11482, Beginning at the intersection of Township Route No. 11482 and Legislative Route No. 11036; thence in a Southerly direction through the lands of John Norman Griffith, Irvin Griffith and William R. Rowland to a point 1453.5 feet from the intersection of Township Route No. 11482 and Township Route No. 11470, a distance of 2554.1 feet, as is shown on the draft hereto attached and made a part hereof, has become useless, inconvenient and burdensome.

and therefore praying the Court to appoint proper persons to view and lay out the same according to law. The Court, upon due consideration had of the premises, do order and appoint

A. M. Shoemaker surveyor, and James McCann and S. H. Jercks

viewers, to view the ground proposed for said road, and if they view the same, and shall agree that there is occasion for such road, they shall proceed to lay out the same, having respect to the shortest distance and the best ground for a road, and in such manner as shall do the least injury to private property, and also be as far as practicable, agreeable to the desires of the petitioners, and that they make a report of their proceedings to the next Court of Quarter Sessions to be held for said County, stating particularly whether they judge the same necessary for a public or private road, together with a plot or draft thereof, and the courses and distances, and references to the improvements through which it may pass, and to inquire and vacate the two roads now open, as hereinabove described.

By the Court.

McKenrick, J.

Attest:

James M. Jones Clerk.

No. 3 September ..... Sessions 19 37

---

---

Order to open Public Road in  
Cambria Township.

*Filed: Dec. 19, 1938*

---

---

Clerk.....

(

RETURN BY SUPERVISORS

Commonwealth of Pennsylvania, }  
County of Cambria. } SS.

On the 17th day of December 1938, before me  
a Notary Public, personally came Thomas L. Altemus,  
Henry Illig and Albert Kinnas  
supervisors of the township of Cambria, who being duly sworn  
[or affirmed] according to law, do depose and say that they effectually opened the road designated by  
the order of the Court bearing date the 13th day of December  
1937, in accordance with the directions of the said order.

Sworn [or affirmed] and subscribed before me this  
17th day of December 1938.

Martha C. Davis  
Notary Public  
My Commission Expires  
Sept. 7, 1942

T. L. Altemus  
Henry Illig  
Albert Kinnas  
Supervisors.


Commonwealth of Pennsylvania, }  
County of Cambria. } SS.

To Thomas Altemus, Henry Illig and Albert Kinman

supervisors of the township of Cambria, in the county of Cambria,  
greeting:

Whereas, at a Court of Quarter Sessions of the Peace held at Ebensburg, in and for the county of Cambria, aforesaid, on the day of December 13, 1937, said court did approve and confirm for public use a certain road theretofore reported, and directed the same to be opened of the breadth of forty feet, which said road so reported, approved for public use, confirmed and directed to be opened begins at,

as described in certified copy of viewers report enclosed



which said road was, on the 13 day of December, 1937, ordered and directed by the said court to be entered of record, and thenceforth to be taken, deemed and allowed to be a lawful public road or highway:

Now, this is to authorize, empower, command and require you the said supervisors aforesaid, in which district the said road lies, as soon as may be practicable, effectually to open the said road, by the courses and distances aforesaid, and the breadth of forty feet, as ordered and directed by the said court; and you are hereby further required to make return of this order to the next stated Court of Quarter Sessions, after the opening of the road in accordance with this order, and the manner of its execution by you, verified by the affidavit of one or both of you, setting forth that you have effectually opened the said road of the breadth of forty feet, and upon the line hereinbefore directed.

Witness, the Honorable John H. McCann, President of our said court at Ebensburg, this 14th day of March, 1938.

By the Court:

Attest:

James M. Jones Clerk.

NO. 3 ~~December~~ <sup>September</sup> Sessions 1937.

In the Court of Quarter  
Sessions of Cambria County,  
Pennsylvania.

IN RE: VACATING TWO PUBLIC  
ROADS AND SUPPLYING A PUBLIC  
HIGHWAY IN CAMBRIA TOWNSHIP,  
CAMBRIA COUNTY, PENNSYLVANIA

PETITION FOR THE APPOINTMENT  
OF VIEWERS TO VACATE AND  
SUPPLY ROADS.

*Filed: Sept. 29, 1937*

LAW OFFICES  
PAUL D. LARIMER  
EBENSBURG, PA.  
←  
TRUST COMPANY BUILDING

And now, this 29th., day of September, 1937, service of a copy of the within petition is accepted and the provisions of Rule of Court 301 $\frac{1}{2}$  are hereby waived.

Commissioners of Cambria County.

  
\_\_\_\_\_  
Chief Clerk.

map 2

IN THE COURT OF QUARTER SESSIONS OF CAMBRIA COUNTY, PENNSYLVANIA.

IN RE: VACATING TWO PUBLIC ROADS, AND SUPPLYING A PUBLIC HIGHWAY IN CAMBRIA TOWNSHIP, CAMBRIA COUNTY, PENNSYLVANIA. : : NO. 3 <sup>September</sup> ~~December~~ Sessions 1937. : :

PETITION FOR THE APPOINTMENT OF VIEWERS TO VACATE AND SUPPLY ROADS.

TO THE HONORABLE, THE JUDGES OF THE ABOVE NAMED COURT:

The petition of Thos. L. Altemus, William Novak and Henry Illig respectfully represents:

1.

That they are the duly elected, qualified and acting Supervisors of the Township of Cambria, County of Cambria and State of Pennsylvania.

2.

That your petitioners labor under great inconvenience for the want of a public road or highway in said Township;

BEGINNING at a point on the south side of Legislative Route NO. 11036 at the intersection of Township Route NO. 11470 and running in the following courses and distances: South 3 degrees 50 minutes West 140.70 feet to a point of curve on center line of the proposed new highway, said curve being a 4 degree leading to the left and 552.8 feet in length; thence through the lands of John Norman Griffith South 25 degrees 55 minutes East 1741.31 feet to a point on the center line of a 4 degree curve to the right, said curve being 772.9 feet in length and intersecting with Township Route NO. 11482 at a point 1453.5 feet from the intersection of Township Route NO. 11470 and Township Route NO. 11482, a total distance of 3206.99 feet as is shown on the draft hereto attached and made a part hereof.

Your petitioners further set forth;

(1) That a part of Township Route NO. 11470, Beginning at a point on Township Route NO. 11470, 140 feet from the intersection of Township Route NO. 11470 and Legislative Route NO. 11036; thence in a South-easterly direction through the lands of John Norman Griffith, Irvin Griffith and William R. Rowland to the intersection of Township Route NO. 11470 and Township Route NO. 11482, a distance of 4552 feet, as is shown on the draft hereto attached and made a part hereof, has become useless, inconvenient and burdensome, and likewise:

(2) That a part of Township Route NO. 11482, Beginning at the intersection of Township Route NO. 11482 and Legislative Route NO. 11036; thence in a Southerly direction through the lands of John Norman Griffith, Irvin Griffith and William R. Rowland to a point 1453.5 feet from the intersection of Township Route NO. 11482 and Township Route NO. 11470, a distance of 2534.1 feet, as is shown on the draft hereto attached and made a part hereof, has become useless, inconvenient and burdensome.

WHEREFORE, your petitioners pray the Court to appoint three persons qualified according to law as Viewers to view the ground proposed for such road and if they see occasion to lay out the same; to inquire and vacate the two roads now open, as hereinabove described, by reason of the laying out of the proposed road have become useless, inconvenient and burdensome, and make report of proceedings to the next term of Court.

*T. L. Alterna*  
*William W. Norris*  
*Henry L. Ellig*  
Supervisors.

State of Pennsylvania :  
County of Cambria : SS:  
:

Thos. L. Altemus, being duly sworn according to law, deposes and says that he is a duly elected Supervisor of the Township, County of Cambria and State of Pennsylvania, and that the facts set forth in the foregoing petition are true and correct.

Thos. L. Altemus

Sworn and subscribed before me  
this 28 day of September, A.D., 1937.

Charles P. Rowland  
Justice of the Peace  
My Comm. expires 1st  
Nov. Term, 1940.  
D E C R E E.

And now, this 24<sup>th</sup> day of September, 1937, the foregoing petition having been read and considered, the Court hereby appoints Wm. Shoemaker Chairman, James McCann and A.H. Jewcks Viewers; to view the within premises and make report to the next Term of Court.

BY THE COURT

McKerrick  
D  
o