

Not rechecked

RO# 1 Sept 1939

West Taylor Trip,
Accession of Highway

2
1

1

1

1

1

1

1

1

IN THE COURT OF QUARTER SESSIONS
OF CAMBRIA COUNTY, PENNA.

IN RE: ACCEPTANCE OF HIGHWAY ON THE
PLAN OF CAMBRIA HEIGHTS, IN THE
TOWNSHIP OF WEST TAYLOR, CAMBRIA
COUNTY, PENNA. AS A TOWNSHIP ROAD.

No. 1 *Sept.* Sessions, 1939.

TO THE HONORABLE THE JUDGES OF SAID COURT:

The petition of A. M. Adams and Ira Gilkey, respectfully represents:


FIRST: That they are the majority members of the Board of Supervisors of the Township of West Taylor, Cambria County, Pennsylvania, and are duly qualified and now acting as such; that the third member of the Board of Supervisors, George B. Bush, Chairman is seriously ill.


SECOND. That on the 13th. day of September A. D. 1939 at a regular meeting the said majority of the Board of Supervisors enacted and passed a resolution accepting parts of Hoffman Avenue and Center Alley as a highway beginning where Hoffman Avenue intersects with Prosser Street, said Hoffman Avenue running North $64^{\circ} 52'$ E. 500 feet to Stutzman Street, said Stutzman Street running North $25^{\circ} 8'$ West 190 feet to Center Alley; said Center Alley running North $64^{\circ} 52'$ East a distance of 583.43 feet; thence South $56^{\circ} 16'$ East a distance of 160.63 feet to Hoffman Avenue; thence following Hoffman Avenue North $33^{\circ} 44'$ East a distance of 157.46 feet to the line dividing said West Taylor Township and Middle Taylor Township, said Hoffman Avenue and Stutzman Street being forty feet wide respectively and Center Alley being twenty feet wide as the same is shown on Plan of Cambria Heights, which said plan is duly recorded in the Recorder's Office for Cambria County Penna. in Plat Book Vol. 2 Page 27 as a public highway or thoroughfare in said Township, said dedication being established from the sale of lots along the said described Streets on the said Plan of Cambria Heights.

THIRD. That under the Act of Assembly approved the 22nd. day of March A. D. 1927, P. B. 55, it is necessary that the consent of the Court of Quarter Sessions of Cambria County Pennsylvania, be given to the acceptance of said highway or public thoroughfare, as a part of the public highway system in said Township.

WHEREFORE, your petitioners pray that an Order and Decree be made by
Your Honorable Court approving and assenting to the acceptance of said road
as Public Highway in the said Township of West Taylor, Cambria Vounty, Pennsylvania.

And they will ever pray, etc.





Members of the Board of Supervisors of
West Taylor Township Cambria County, Penna.

We, the undersigned, members of the Board of Supervisors of West Taylor Township, Cambria County, Pennsylvania, being duly qualified and acting as such, do hereby certify that on the 18th day of September, A. D. 1939, a Resolution of which the following is a true copy, was passed at a regular meeting of said Board, as follows:

"Resolved that parts of Hoffman Avenue, Stutzman Street and Center Alley, BEGINNING where Hoffman Avenue intersects with Prosser Street, said Hoffman Avenue running North 64° 52' East 500 feet to Stutzman Street, said Stutzman Street running North 25° 8' West 190 feet to Center Alley, said Center Alley running North 64° 52' East 583.43 feet, thence South 56° 16' East a distance of 160.63 feet to Hoffman Avenue, thence following Hoffman Avenue North 33° 44' East a distance of 157.46 feet to the line dividing said West Taylor Township and Middle Taylor Township, said Hoffman Avenue and Stutzman Street being forty feet wide respectively and Center Street being twenty feet wide, as the same is shown on the Plan of "Cambria Heights", which said Plan is duly recorded in the Recorder's Office in and for Cambria County, Penna. in Plan Book Vol. 2 Page 27, be laid out and dedicated to the public by the Supervisors of West Taylor Township, Cambria County, Pennsylvania, said dedication being established by the sale of lots from said plan by the Supervisors of West Taylor Township aforesaid. "

"IN WITNESS WHEREOF, we have hereunto signed this certificate and placed thereto the corporate seal of the said Township of West Taylor, Cambria County, Pennsylvania this 18th day of September, A. D. 1939."

ATTEST:

Wm Adams
Secretary.

^{am}
Wm Adams
17
John G. G. G.

Members of the Board of Supervisors
of West Taylor Township, Cambria
County, Penna.

DE C R E E

AND NOW, the 21st day of September, A. D. 1939, the within petition is read and considered and the acceptance of parts of Hoffman Avenue, Stutzman Street and Center Alley BEGINNING where Hoffman Avenue intersects with Prosser Street, said Hoffman Avenue running North 64° 52' East 500 feet to Stutzman Street, said Stutzman Street running North 25° 8' West 190 feet to Center Alley, said Center Alley running North 64° 52' East 583.43 feet, thence South 56° 16' East a distance of 160.63 feet to Hoffman Avenue, thence following Hoffman Avenue North 33° 44' East a distance of 157.46 feet to the line dividing said West Taylor Township and Middle Taylor Township, said Hoffman Avenue and Stutzman Street being forty feet wide respectively and Center Alley being Twenty feet wide, as the same is shown on the Plan of "Cambria Heights", which said Plan is duly recorded in the Recorder's Office in and for Cambria County, Penna. in Plan Book Vol. 2 Page 27, be laid out and dedicated to the public by the Supervisors of West Taylor Township, Cambria County, Pennsylvania, said dedication being established by the sale of lots from said plan by the Supervisors of West Taylor Township aforesaid, is hereby approved and consented to.

Draft made part of this decree as to description.

By the Court

Charles C. Guer
Judge

IN THE COURT OF QUARTER SESSION
OF CALBERT COUNTY, PENNA.
NO 1 *Sept.* SESSIONS 1939.


IN RE: ACCEPTANCE OF HIGHWAY
ON THE PLAN OF CALBERT HEIGHTS
IN THE TOWNSHIP OF WEST TAYLOR
CALBERT COUNTY, PENNA. AS A
TOWNSHIP ROAD.

DECREE INSIDE.

Wm. D. ...

Filed Sept-21-1939

MAHLON J. BAUMGARDNER
ATTORNEY AT LAW
JOHNSTOWN, PENNA.
SWANK BLDG.



MAP SHOWING
SECTION OF
CAMBRIA HEIGHTS
PREPARED FOR
WEST TAYLOR TOWNSHIP
CAMBRIA CO. PA. AUG 29, 1939
SCALE - 1" = 100' - FETTERMAN ENG. CO.