

R E P O R T O F V I E W E R S .

To the Honorable, the Judges of the Court of Quarter Sessions of
Cambria County, Pennsylvania.

We, the undersigned members of the Permanent Board of Viewers of Cambria County, appointed by your honorable Court, upon the attached order and directed to view and determine as to the necessity for a public road in Blacklick Township, said county and state, between the termini set forth in said order, respectfully report:

That having served notice of the view and time and place of meeting of the viewers upon the Commissioners of Cambria County and the Supervisors of the Township of Blacklick and having them accept service of notices hereto attached, and by to the traveling public by posting ten writted hand bills in public and conspicuous places at and near the termini of the proposed road; and having each been first duly sworn according to law to perform the duties of our appointment faithfully, impartially and to the best of our knowledge and ability: All of us met upon the ground together with the Supervisors and petitioners and having gone over and carefully observed the location and noted whatever improvements were to be observed along the line of said piece of road, and all parties present being in favor of opening same and there being no opposition thereto brought to our attention we agreed and herein report that the said piece of road, a plot or draft whereof is hereto attached and made a part of this report, should be opened for public use.

The said piece of road as herein recommended takes the following courses and distances, viz: Beginning at the termini near the store of one Frank Szunyough thence the following courses, south 80 degrees 40 minutes west 732 feet, north 89 degrees 30 minutes west 185 feet, north 69 degrees 15 minutes west 397.1 feet, north 44 degrees 15 minutes west 265.7 feet, north 89 degrees 30 minutes west 426.3 feet, south 84 degrees west 338 feet, south 65 degrees 45 minutes west 365 feet, north 84 degrees west 302 feet, north 65 degrees west 142 feet, north 44 degrees 30 minutes west 187 feet, north 24 degrees 35 minutes west 315 feet, north, 34 degrees 40 minutes west 471 feet, north 47 degrees 15 minutes west 357 feet, north 86 degrees 40 minutes west 360.5 feet, south 66 degrees west

.357 feet, south 57 degrees 30 minutes west 352 feet to the westerly
termini at St. Charles Catholic Cemetery. *damages to be paid* We recommend that us
Witness our hands this seventh day of December A. D., 1936.

James M. Cairn
A. M. Shermaker
William J. Brumfield
Viewers.

In Re: Petition of Citizens of
the Township of Blacklick,
Cambria County, for a public
road to be laid out in said
Township.

In the Court of Quarter Sessions
of Cambria County, Penna.,
No. 3, September Sessions, 1936

NOTICE OF VIEW

We, the undersigned Viewers, appointed by the above
Court to view the premises and determine as to the necessity for
a public road as prayed for by the Petitioners,

Beginning at a point near the store of Frank Saunyough,
more definitely ascertained by running the following courses and
distances from the intersection of the Saldersville-Hanty-Glo
Road with the Bethel-Twin Rocks Road, viz: South $61^{\circ}45'$ West,
416 feet; South $26^{\circ}30'$ West, 346 feet; South $79^{\circ}00'$ West, 1412
feet; North $1^{\circ}45'$ West, 276 feet and South $79^{\circ}30'$ West, 320 feet,
and ending and having a terminus at a point on the said last
mentioned road about 6,000 feet westward from the point of
beginning and 2,026.5 feet from its juncture, in the Village of
Twin Rocks, with the Hanty-Glo-Bolesano Road, said point of ending
or terminus being at the Northwesterly line of the St. Charles
Church Cemetery.

Will meet at the store of Frank Saunyough on the ^{30th}
day of November, 1936, at 10:00 o'clock A. M. for the purpose of
performing the duties of our appointment, at which time and place
all interested parties may appear if they think proper.

VIEWERS

James McCann

A. M. Shoemaker

Mahlon Baumgardner

W. J. Mundy

In Re: Petition of Citizens of
the Township of Blacklick,
Cambria County, for a public
road to be laid out in said
Township

In the Court of Quarter Sessions
of Cambria County, Penna.,
No. 3, September Sessions, 1936

NOTICE OF VIEW

We, the undersigned Viewers, appointed by the above
Court to view the premises and determine as to the necessity for
a public road as prayed for by the Petitioners,

Beginning at a point near the store of Frank Szunyough,
more definitely ascertained by running the following courses and
distances from the intersection of the Seldersville-Nanty-Glo
Road with the Bethel-Twin Rocks Road, viz: South $61^{\circ} 45'$ West,
416 feet; South $26^{\circ} 30'$ West, 346 feet; South $79^{\circ} 00'$ West, 1412
feet; North $1^{\circ} 45'$ West, 276 feet and South $79^{\circ} 30'$ West, 320 feet,
and ending and having a terminus at a point on the said last
mentioned road about 6,000 feet westward from the point of
beginning and 2,026.5 feet from its juncture, in the Village of
Twin Rocks, with the Nanty-Glo-Belsano Road, said point of ending
or terminus being at the Northwesterly line of the St. Charles
Church Cemetery.

Will meet at the store of Frank Szunyough on the *30th*
day of November, 1936, at 10:00 o'clock A. M. for the purpose of
performing the duties of our appointment, at which time and place
all interested parties may appear if they think proper.

VIEWERS

James McCann

A. M. Shoemaker

Mahlon J. Baumgardner

Monday

In Re: Petition of Citizens of
the Township of Blacklick,
Carbria County, for a public
road to be laid out in said
Township.

In the Court of Quarter Sessions
of Carbria County, Penna.,
No. 3, September Sessions, 1936

NOTICE OF VIEW

We, the undersigned Viewers, appointed by the above
Court to view the premises and determine as to the necessity for
a public road as prayed for by the Petitioners,

Beginning at a point near the store of Frank Saunoyough,
more definitely ascertained by running the following courses and
distances from the intersection of the Saldersville-Henty-Gle
Road with the Bethel-Twin Rocks Road, viz: South $61^{\circ}45'$ West,
416 feet; South $26^{\circ}30'$ West, 346 feet; South $79^{\circ}00'$ West, 1412
feet; North $1^{\circ}45'$ West, 276 feet and South $79^{\circ}30'$ West, 320 feet,
and ending and having a terminus at a point on the said last
mentioned road about 6,000 feet westward from the point of
beginning and 2,026.5 feet from its juncture, in the Village of
Twin Rocks, with the Henty-Gle-Beisano Road, said point of ending
or terminus being at the Northwesterly line of the St. Charles
Church Cemetery.

Will meet at the store of Frank Saunoyough on the ^{30th}
day of November, 1936, at 10:00 o'clock A. M. for the purpose of
performing the duties of our appointment, at which time and place
all interested parties may appear if they think proper.

VIEWERS

James McCann

A. M. Rhoads

Edison Baumgardner

Monday

Rec^d of James McLean

the

of within view - Nov 19-1936

John L. Leland

E. H. Galt

J. T. Pammel

Supervisor

In Re: Petition of Citizens of
the Township of Blacklick,
Cambria County, for a public
road to be laid out in said
Township.

In the Court of Quarter Sessions
of Cambria County, Penna.,
No. 3, September Sessions, 1936

NOTICE OF VIEW

We, the undersigned Viewers, appointed by the above
Court to view the premises and determine as to the necessity for
a public road as prayed for by the Petitioners,

Beginning at a point near the store of Frank Szunyough,
more definitely ascertained by running the following courses and
distances from the intersection of the Seldersville-Nanty-Glo
Road with the Bethel-Twin Rocks Road, viz: South $61^{\circ} 45'$ West,
416 feet; South $26^{\circ} 30'$ West, 346 feet; South $79^{\circ} 00'$ West, 1412
feet; North $1^{\circ} 45'$ West, 276 feet and South $79^{\circ} 30'$ West, 320 feet,
and ending and having a terminus at a point on the said last
mentioned road about 6,000 feet westward from the point of
beginning and 2,026.5 feet from its juncture, in the Village of
Twin Rocks, with the Nanty-Glo-Belsano Road, said point of ending
or terminus being at the Northwesterly line of the St. Charles
Church Cemetery.

Will meet at the store of Frank Szunyough on the ^{30th}
day of November, 1936, at 10:00 o'clock A. M. for the purpose of
performing the duties of our appointment, at which time and place
all interested parties may appear if they think proper.

Received noted Nov-20-1936
County Commissioner,
J. A. F. Goodell
VIEWERS

Monday

James McCann

A. M. Shoemaker

Mahlon J. Baumgardner

To Commissioners of Cambria Co

To James McLean Dr

Preparing data. Preparing notices
and serving notices

18⁰⁰

Mileage 56 miles

56⁰⁰

1 day on view

12⁰⁰

40 miles

40⁰⁰

1 day filing report and
preparing data

12⁰⁰

Preparing notices by stenography

2⁰⁰

Preparing Report by stenography

2⁰⁰

\$ 55.60

CERTIFIED
James McLean
COUNTY CONTROLLER

A. M. Shornatter

1 day on view

\$ 12.00

22 miles

22.00

Preparing draft

12.00

2 prints

240

\$ 28.60

CERTIFIED
James McLean
COUNTY CONTROLLER

M. J. Baumgardner

1/2 day on view

12.00

44 miles

44.00

16.40

CERTIFIED
James McLean
COUNTY CONTROLLER

COMMISSIONERS

APPROVED FOR PAYMENT

Order to view and lay out public road in the Township of Blacklick, County of Cambria, Pa.

And Report of Viewers

CERTIFIED

James McCann

COUNTY CLERK

Filed - Dec. 7 - 1936

James McCann

A. M. Shoemaker

Mahlon J. Baumgardner

Viewers

Clerk 90 cts.

14 Dec. 1936 Approved and breadth fixed
at forty feet.

By the Court
McGinnis

8 March 1937 Confirmed absolutely

J. J. Jansen
Clerk.

40 ft.



NOTE. "It shall be the duty of all persons appointed in the several counties of this Commonwealth to view and review any public or private road or bridge, if they shall decide in favor of locating said road or bridge, to endeavor to procure from the person or persons over whose land such location may be made releases from all claims for damages that might arise from the opening of such road or the building of such bridge; and in every case where said viewers shall fail to procure such releases, and it shall appear to them that any damages will be sustained, it shall be their duty to assess the damages and make report thereof signed by a majority of their number, and return the same, together with all releases obtained, to the Court of Quarter Sessions, and the damages so assessed shall be conclusive, or may be subject to appeal, review or modification, as may be provided by existing laws in the different counties of this Commonwealth."

"The persons appointed as aforesaid shall view such ground, and if they shall agree that there is occasion for a road, they shall proceed to lay out the same, having respect to the shortest distance, and the best ground for a road, and in such manner as shall do the least injury to private property, and also be, as far as practicable, agreeable to the desire of the petitioners."

"The viewers, as aforesaid, shall make report at the next term of said Court, and in the said report shall state particularly: First, who of them were present at the view, second, whether they were severally sworn or affirmed; third, whether the road desired be necessary for a public or private road; they shall also annex and return to the Court a plot or draft thereof, stating the courses and distances, and noting briefly the improvements through which it may pass; and, whenever practicable, the viewers shall lay out the said roads at an elevation not exceeding five degrees (except at the crossing of ravines and streams), where, by moderate filling and bridging, the declination of the road may be preserved within that limit."

Commonwealth of Pennsylvania, }
County of Cambria. } SS.

At a Court of Quarter Sessions of the Peace of the County of Cambria held at Ebensburg, in the said County, on the 26th day of October A. D. 1956; before the Honorable Judge of the said Court: Upon the petition of divers inhabitants of the Township of Blacklick, in the said County, setting forth that they labor under inconvenience for want of a public road or highway, to ~~begin~~

begin at a point near the store of Frank Szunyough, more definitely ascertained by running the following courses and distances from the intersection of the Seldersville-Nanty-Glo Road with the Bethel - Twin Rocks Road, viz: South 61° 45' West, 416 feet; South 26° 30' West, 346 feet; South 79° 00' West, 1412 feet; North 1° 45' West, 276 feet and South 79° 30' West, 320 feet and ending and having a terminus at a point on the said last mentioned road about 6,000 feet westward from the point of beginning and 2,026.5 feet from its juncture, in the Village of Twin Rocks, with the Nanty-Glo-Belsano Road, said point of ending or terminus being at the Northwesterly line of the St. Charles Church Cemetery.

and therefore praying the Court to appoint proper persons to view and lay out the same according to law. The Court, upon due consideration had of the premises, do order and appoint

James McCann, A. M. Shoemaker ~~James~~ and Mehlon Baumgardner

viewers, to view the ground proposed for said road, and if they view the same, and shall agree that there is occasion for such road, they shall proceed to lay out the same, having respect to the shortest distance and the best ground for a road, and in such manner as shall do the least injury to private property, and also be as far as practicable agreeable to the desires of the parties. They shall make a report of their proceedings to the next Court of Quarter Sessions to be held for said County, stating particularly whether they judge the same necessary for a public or private road, together with a plot or draft thereof, and the courses and distances, and references to the improvements through which it may pass.

By the Court.
McKenrick, J.

Attest:


James M. Jones, Clerk.

St. Charles

Catholic

Cemetery.

Unimproved land.

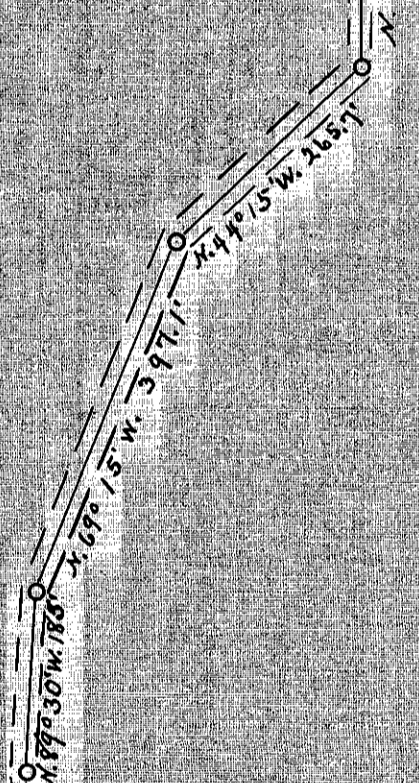


Formerly the Mary Davis farm
broken by John Depaich

Small House


Unimproved land.

Woodland.




Unimproved land.


Old farm land.



Village of Gardiff.



Plot on draft showing the location of a piece of public road in Blacklet Township, Cambria County, Pennsylvania, between the Village of Gardiff and the public road leading to Twin Rocks.
 Dated Dec. 1st A. D. 1936 upon an order of the Court of Quarter Sessions of Cambria County, James M. Barr, A. M. Shomaker and M. J. Baumgardner, Clerks.



In the Court of Quarter Sessions
of Cambria County, Pennsylvania.

No. 3 ~~December~~ Sessions, 1936

Sept.

IN RE LAYING OUT OF A PUBLIC
HIGHWAY IN THE TOWNSHIP OF
BLACKLICK, COUNTY OF CAMBRIA
AND STATE OF PENNSYLVANIA.

PETITION FOR APPOINTMENT OF
VIEWERS
AND DECREE

Filed: Oct. 26, 1936

LAW OFFICES OF
SAMUEL R. DI FRANCESCO


JOHNSTOWN, PENNA.

IN RE LAYING OUT OF A PUBLIC
HIGHWAY IN THE TOWNSHIP OF
BLACKLICK, COUNTY OF CAMBRIA
AND STATE OF PENNSYLVANIA

¶ In the Court of Quarter Sessions
: of Cambria County, Pennsylvania
: No. 3 ~~December~~ Sessions, 1936
¶ PETITION FOR APPOINTMENT OF VIEWERS

TO THE HONORABLE, THE JUDGES OF THE COURT OF QUARTER SESSIONS IN AND FOR
CAMBRIA COUNTY, PENNSYLVANIA:

The petition of the undersigned inhabitants of the said Township of Blacklick, in the County aforesaid, respectfully represents:

That your petitioners labor under great inconvenience for want of a public road or highway in the said Township of Blacklick to begin at a point near the store of Frank Szunyough, more definitely ascertained by running the following five courses and distances from the intersection of the Seldersville - Nanty-Glo Road with the Bethel - Twin Rocks Road, viz: South $61^{\circ} 45'$ West, 416 feet; South $26^{\circ} 30'$ West, 346 feet; South $79^{\circ} 00'$ West, 1412 feet; North $1^{\circ} 45'$ West, 276 feet and South $79^{\circ} 30'$ West, 320 feet and ending and having a terminus at a point on the said last mentioned road about 6,000 feet westward from the point of beginning and 2,026.5 feet from its juncture, in the Village of Twin Rocks, with the Nanty-Glo - Belsano Road, said point of ending or terminus being at the Northwesterly line of the St. Charles Church Cemetery.

That the said road was formerly opened and was the same road which was recently vacated by the Petition for the Appointment of Viewers, entered to No. _____ June Sessions, 1935.

That, since the vacation of said road, it has been discovered that the same can be reopened for a useful purpose to the inhabitants to the Township of Blacklick, and the said road is one necessary for public travel.

A written notice to the Supervisors of the said Blacklick Township of the intended presentation of this petition with an acceptance of service thereon and their consent to the reopening of the said road is hereto attached and made part hereof and marked "Exhibit A."

That a Release of Damages, whereby the owner of property abutting the aforesaid proposed road release the Township of Blacklick from all damages by reason of the opening, grading, draining, improving and maintaining of the said proposed highway, is hereto attached, made part hereof and marked "Exhibit B."

Your petitioners therefore pray the Court to appoint three members of the Permanent Board of Viewers of Cambria County to view the ground proposed for such road, and if they see the necessity therefor, lay out the same and make a report of their proceedings to the next sessions of Court.

J. B. Clark	Nettleton Pa
B. J. Adams	Nettleton Pa
J. M. Coleman	Nettleton Pa
J. Stanley Gipper	Nettleton Pa
Frank Dunfongh	Nettleton Pa
and Terina Dunfongh	Nettleton Pa
Steve Cook	Nettleton Pa
Paul Cammarella	Nettleton Pa
Mrs. Mary P. Utasi	Nettleton Pa
Mike Parkas	Windsor Pa
John Chuesday	Nettleton Pa
Ed McLaughlin	Twin Rocks Pa
Mrs. Theresa Salo	Twin Rocks Pa
Joe Wigg	Twin Rocks Pa
John Bartok	Twin Rocks Pa
John Majanick	Twin Rocks Pa
John Kistner	Windsor Pa
Lori Almsdy	Twin Rocks Pa
Rev. Mr. Gallagher	Twin Rocks Pa
John Kopiec	Twin Rocks Pa

COMMONWEALTH OF PENNSYLVANIA :
: SS:
COUNTY OF CAMBRIA :

Personally appeared before me, a ^{JofP} Notary Public in and for
said State and County, Frank Spunzogh, who being duly
sworn according to law, deposes and says that he is one of the petitioners
within set forth and that the statements contained in said petition are
true and correct.

Frank Spunzogh
D. D. McHugh JofP

MY COMMISSION EXPIRES
FIRST MONDAY IN JANUARY, 1932

Sworn and subscribed before me
this 19th day of October, 1936.

D. D. McHugh JofP

MY COMMISSION EXPIRES
FIRST MONDAY IN JANUARY, 1936

IN RE LAYING OUT OF A PUBLIC
HIGHWAY IN THE TOWNSHIP OF
BLACKLICK, COUNTY OF CAMBRIA
AND STATE OF PENNSYLVANIA

In the Court of Quarter Sessions
: of Cambria County, Pennsylvania.
: No. December Sessions, 1936
: PETITION FOR APPOINTMENT OF VIEWERS

DECREE

AND NOW, this 16th day of Nov., 1936, the within
petition having been read and considered, the Court appoints James McCann
A.M. Shoemaker and W. Nelson Baumgardner
and _____ Viewers to view the road
herein referred to and make a report of their proceedings to the Dec 1936
Term of the Court of Quarter Sessions of said county.

By the Court
McKenrick

EXHIBIT A

IN RE LAYING OUT OF A PUBLIC
HIGHWAY IN THE TOWNSHIP OF
BLACKLICK, COUNTY OF CAMBRIA
AND STATE OF PENNSYLVANIA

¶ In the Court of Quarter Sessions
: of Cambria County, Pennsylvania
: No. December Sessions, 1936
¶ PETITION FOR APPOINTMENT OF VIEWERS

NOTICE TO SUPERVISORS

TO FELIX LOSURDO, ELMER B. GOTSHAL and J. T. RUMMEL, SUPERVISORS OF BLACKLICK
TOWNSHIP, CAMBRIA COUNTY, PENNSYLVANIA:

You will please take notice that there will be a petition presented to the Court of Quarter Sessions of Cambria County at Ebensburg, Pennsylvania in the said County at 10:00 o'clock AM., the 26th day of October, 1936, asking the Court for the appointment of viewers to view and lay out a proposed road in the Township of Blacklick to begin at a point near the store of Frank Szunyough, more definitely ascertained by running the following five courses and distances from the intersection of the Seldersville - Nanty-Glo Road with the Bethel - Twin Rocks, Road, viz: South $61^{\circ} 45'$ West, 416 feet; South $26^{\circ} 30'$ West, 346 feet; South $79^{\circ} 00'$ West, 1412 feet; North $1^{\circ} 45'$ West, 276 feet and South $79^{\circ} 30'$ West, 320 feet and ending and having a terminus at a point on the said last mentioned road about 6,000 feet westward from the point of beginning and 2,026.5 feet from its juncture, in the Village of Twin Rocks, with the Nanty-Glo - Belsano Road, said point of ending or terminus being at the Northwesterly line of the St. Charles Church Cemetery, being the same road which was recently vacated in the proceedings in the Court of Quarter Sessions entered to No. _____, June Sessions, 1935.

Samuel R. W. Francisco
ATTORNEY FOR PETITIONERS

October 17, 1936, service of the above stated notice is hereby accepted and our consent herewith given for the opening of the said road.

Elmer B. Gotshall

Felix Losurdo

EXHIBIT B

IN RE LAYING OUT OF A PUBLIC
HIGHWAY IN THE TOWNSHIP OF
BLACKLICK, COUNTY OF CAMBRIA
AND STATE OF PENNSYLVANIA

§ In the Court of Quarter Sessions
: of Cambria County, Pennsylvania
: No. December Sessions, 1936
§ PETITION FOR APPOINTMENT OF VIEWERS

RELEASE OF DAMAGES

We, the undersigned, in consideration of the advantages to us
from the road mentioned in the annexed petition to lay out the same, do hereby
release all claims to damages that may arise to us from the opening, grading,
draining, improving and maintaining of said proposed highway.

IN WITNESS WHEREOF we have hereunto set our hands and seals

this 17th day of October, 1936.

<u>J. B. Cook</u>	<u>Kettleton, Pa.</u>
<u>B. O. Mahan</u>	<u>Kettleton, Pa.</u>
<u>Frank Gumpach</u>	<u>Kettleton, Pa.</u>
<u>Mrs. Theresia Gumpach</u>	<u>Kettleton, Pa.</u>
<u>Stens Cook</u>	<u>Kettleton, Pa.</u>
<u>Paul Cammarella</u>	<u>Kettleton, Pa.</u>
<u>Mrs. Mary P. Utasi</u>	<u>Kettleton, Pa.</u>
<u>Mike Gorman</u>	<u>Wissendale, Pa.</u>
<u>John Chesedey</u>	<u>Kettleton, Pa.</u>
<u>John Kopic</u>	<u>Bain, Pa.</u>
<u> </u>	<u> </u>
<u> </u>	<u> </u>
<u> </u>	<u> </u>
<u> </u>	<u> </u>
<u> </u>	<u> </u>
<u> </u>	<u> </u>
<u> </u>	<u> </u>
<u> </u>	<u> </u>
<u> </u>	<u> </u>
<u> </u>	<u> </u>
<u> </u>	<u> </u>

P.O. #3 Dec. 1936

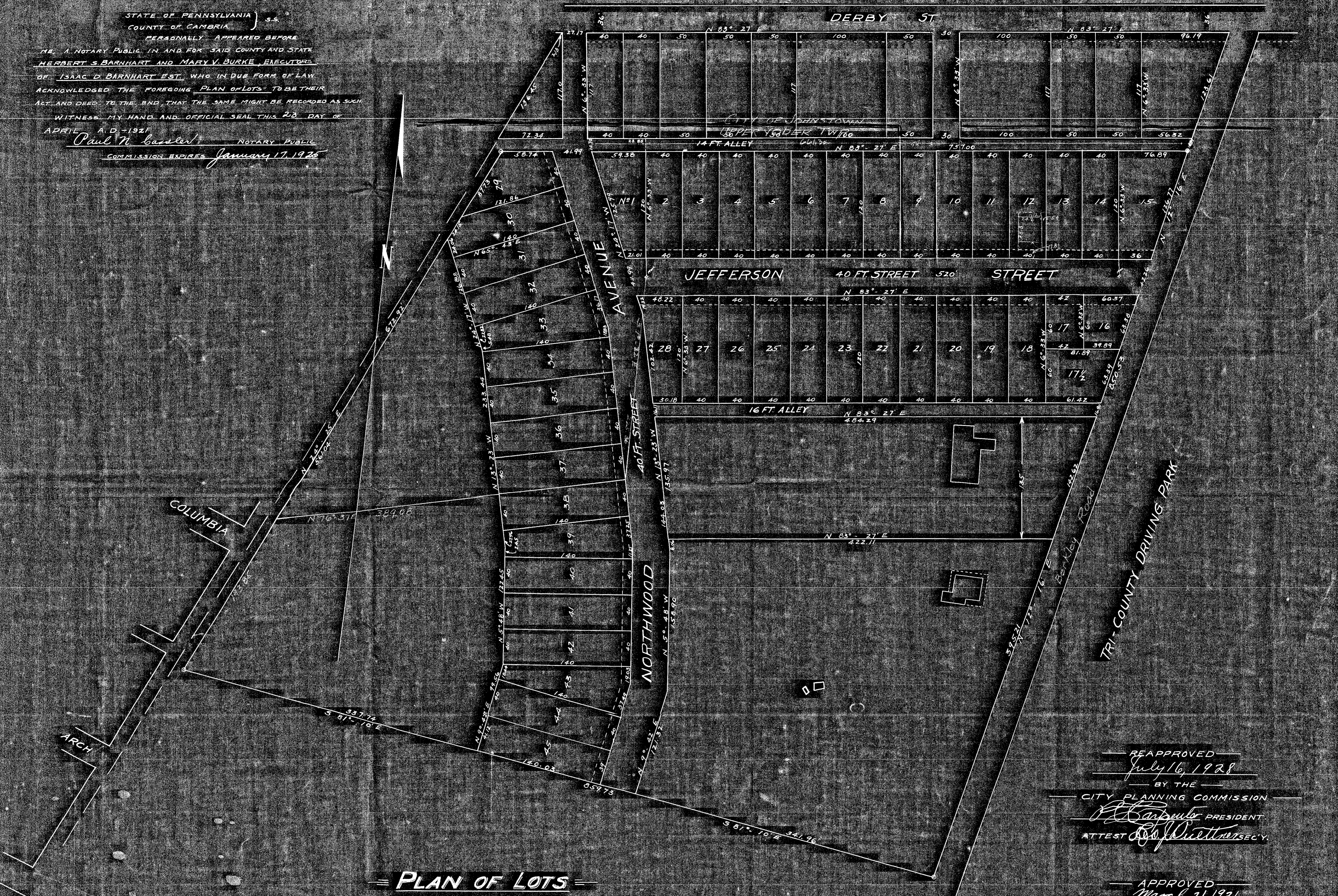
Map #1

Not Microfilmed

STATE OF PENNSYLVANIA } S.S.
COUNTY OF CAMBRIA }

PERSONALLY APPEARED BEFORE
ME, A NOTARY PUBLIC IN AND FOR SAID COUNTY AND STATE
HERBERT S. BARNHART AND MARY V. BURKE, EXECUTORS
OF ISAAC D. BARNHART EST. WHO IN DUE FORM OF LAW
ACKNOWLEDGED THE FOREGOING PLAN OF LOTS TO BE THEIR
ACT AND DEED TO THE END THAT THE SAME MIGHT BE RECORDED AS SUCH
WITNESS MY HAND AND OFFICIAL SEAL THIS 23 DAY OF

APRIL A.D. 1921
Paul N. Cassler NOTARY PUBLIC
COMMISSION EXPIRES January 17, 1926



PLAN OF LOTS
ON
ISAAC D. BARNHART EST.
SCALE 1"=50' APRIL 13-1917.
FETTERMAN ENGINEERING CO.

"UPPER YODER TWP.

AREA = 13.392 ACRES


REAPPROVED
July 16, 1928
BY THE
CITY PLANNING COMMISSION
W. S. Gault PRESIDENT
ATTEST *W. J. Quittner* SECRETARY

APPROVED
March 21, 1921
BY THE
CITY PLANNING COMMISSION
Edmund Credwell PRESIDENT
ATTEST *W. J. Quittner* SECRETARY

R.P. #3 Dec. 1936

Map #2.

Not Microfilmed




TRI-COUNTY DRIVING PARK

VIEW OF
PROPOSED ALLEY
SITUATE IN
UPPER YODER TWP. & CITY OF JOHNSTOWN,
SCALE 1" = 50' - SEE DICKEY & G. - MAR. 3, 1937
CIVIL AND MINING ENGINEERS
JOHNSTOWN, PA.

NO. 3, DECEMBER SESSIONS 1936
S.E. DICKEY
JAMES McMAN
L.E. KAYLOR
VIEWERS

St. Charles
Catholic
Cemetery.



Plot or draft showing the location of a piece of public road in Blacklick Township, Cambria County, Pennsylvania, between the Village of Cardiff and the public road leading to Twin Rocks.
 Viewed Dec. 1st A. D. 1936 upon an order of the Court of Quarter Sessions of Cambria County, James M. Cann, A. M. Shoemaker and M. J. Baumgardner, Viewers

Point of ending of proposed road

Formerly the Mary Davis farm occupied by John Copsick

Woodland

Unimproved land

Unimproved land

Old farm land

Village of Cardiff

Point of beginning of proposed public road

Company houses
Frank Dymally's store

Branch Railroad

To Bethel

