

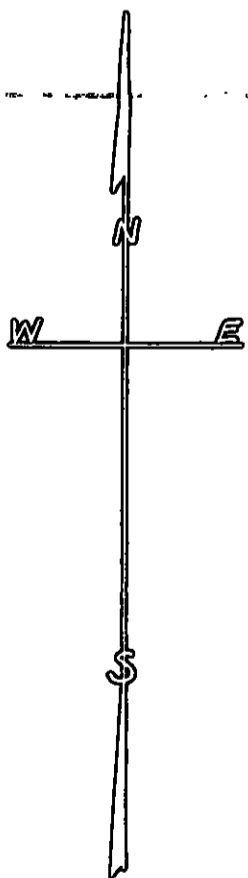
JACKSON
WEST TAYLOR

TOWNSHIP
TOWNSHIP

Cambria Iron Company
Mountain Road

Cambria Iron Company
Mountain Road

TABLE		
STA.	COURSE AND DISTANCE	STA.
0	N. 15° 30' W. 224.6'	1
1	N. 19° 50' W. 125.3'	2
2	N. 17° 45' W. 129.3'	3
3	N. 32° 45' W. 255.5'	4
4	N. 41° 00' W. 263.2'	5
5	N. 30° 30' W. 188.8'	6
6	N. 17° 00' W. 314.3'	7
7	N. 4° 15' W. 254.2'	8
8	N. 13° 15' W. 523.0'	9
9	N. 24° 00' W. 273.0'	10
10	N. 25° 45' W. 350.7'	11
11	N. 26° 00' W. 270.7'	12
12	N. 11° 45' W. 353.6'	13
13	N. 3° 00' E. 259.9'	14
14	N. 11° 30' E. 257.5'	15
15	N. 47° 30' E. 164.3'	16
16	N. 47° 15' E. 299.1'	17
17	S. 87° 30' E. 141.5'	18
18	N. 43° 15' E. 201.3'	19
19	N. 34° 45' E. 153.0'	20
20	N. 24° 45' E. 217.7'	21
21	N. 39° 00' E. 133.3'	22
22	N. 49° 00' E. 220.3'	23
23	N. 40° 15' E. 153.7'	24
24	N. 49° 45' E. 130.0'	25
25	N. 45° 45' E. 159.3'	26
26	N. 41° 00' E. 173.3'	27
27	N. 2° 15' W. 157.3'	28
28	N. 2° 30' E. 279.6'	29
29	N. 14° 00' E. 97.5'	30
30	N. 22° 30' W. 99.9'	31
31	N. 39° 45' W. 201.3'	32



WEST TAYLOR TWP, CAMBRIA CO., PA.
SHOWING
PROPOSED VACATION OF PORTION
OF MOUNTAIN ROAD
SCALE 1"=400' - S.E. DICKEY AND CO. - AUG. 27, 1931.
CIVIL AND MINING ENGINEERS
JOHNSTOWN, - PA.

Anchol Frontellezei

3070 Feet to Int.
of Gromer Pike,
S.H. Route 223

Beginning

House
Barn

No. 9 June Sessions 1931.
Mahlon J. Baumgardner
Dixon Tomb
S. E. Dickey
Viewers

6-D-169

IN THE COURT OF QUARTER SESSIONS,
CAMBRIA COUNTY, PENNSYLVANIA.

NO. 9 JUNE SESSIONS, 1931.

IN RE: ORDER TO VIEW AND
VACATE ROAD IN WEST TAYLOR
TOWNSHIP.

PETITION ASKING FOR THE
SUBSTITUTION OF VIEWER.

Filed 12 August 1931

MAHION J. BAUMGARDNER
ATTORNEY AT LAW
JOHNSTOWN, PENNSA.
SWANE BLDG.

*Right now August 12, 1931 the motion picture
having been not filed previously and the
court approved of E. J. Decker
and under
No later than place 2 o'clock 3 o'clock make
is not
M. J. Baumgardner*

IN RE: ORDER TO VIEW AND
VACATE ROAD IN WEST TAYLOR
TOWNSHIP.

IN THE COURT OF QUARTER SESSIONS,
CAMBRIA COUNTY, PENNSYLVANIA.
NO. 9 JUNE SESSIONS, 1931.

TO THE HONORABLE, THE JUDGES OF SAID COURT:

Your petitioner, one of the Viewers appointed in the above entitled proceedings, respectfully represents:-

That on July 27, 1931, a petition was presented, asking for the appointment of Viewers, and that the Court did appoint Dixon Tomb, your petitioner, and Philip Caulfield, as Viewers to view and vacate a public road, for the reason that same has become useless, inconvenient and burdensome, in the Township of West Taylor, Cambria County, Pennsylvania.

That your petitioner avers that Philip Caulfield, one of the Viewers appointed in said proceedings, is physically unable to serve as a Viewer; and further that your petitioner has been in constant touch with Mr. Caulfield in regards to his health, and he is advised that he is unable at this time to serve as a Viewer in the above entitled proceedings.

WHEREFORE, your petitioner prays your Honorable Court to substitute another Viewer for Philip Caulfield.

And he will ever pray, etc.

Mahlon J. Baumgardner

STATE OF PENNSYLVANIA,
CAMBRIA COUNTY, SS:

Personally appeared before me, the undersigned authority, a Notary Public in and for said State and County, MAHLON J. BAUMGARDNER, who having first been duly sworn according to law, doth depose and say that he is the petitioner above named, and that the facts set forth in the above petition are true and correct.

Sworn to and subscribed
Before me this 10th day
of August, A. D. 1931.

Mahlon J. Baumgardner

Alice A. Passler

NOTARY PUBLIC
CAMBRIA COUNTY, PENNSYLVANIA

No. 9 June Sessions 1931

In the Court of Quarter Sessions
of Cambria County, Pa.

In re: Vacation of a Public
Road in West Taylor
Township, Cambria County, Pa.

PETITION FOR VIEWERS

Filed 27 July 1931.

LAW OFFICES
DONALD E. CUSTER
JOHNSTOWN, PA.

IN THE COURT OF QUARTER SESSIONS OF CAMBRIA COUNTY, PA.

In Re: Vacation of a Public
Road in West Taylor
Township, Cambria
County, Pa.

No. _____ September Sessions 1931

To the Honorable the Judges of the above named Court:

The petition of John A. Satzinger, A. M. Adams and George B. Bush respectfully represents:

- (1) That they are the members of the Board of Supervisors of the Township of West Taylor, Cambria County, Pennsylvania.
- (2) That in a proceeding entered to No. 3 March Sessions, 1894, (Road Docket Vol. 4, page 342), Viewers were appointed to lay out a public road in West Taylor Township aforesaid, to begin at a point at or near the old bucket factory, west of the Borough of Coopersdale, and to end at a point on the line between Cambria and Indiana Counties.
- (3) That in the petition aforesaid for the appointment of Viewers it was alleged that the proposed road was to connect with a similar public road in Indiana County.
- (4) That in pursuance to the report of the Viewers in said proceeding, the public road was laid out by the Supervisors of West Taylor Township, and has since been maintained by them.
- (5) That an exhaustive search has failed to reveal that the public road in Indiana County, referred to in said petition, was ever laid out or opened, and there exists today no evidence of the existence of such a road.
- (6) That a portion of the road opened as aforesaid in West Taylor Township, beginning at a point located in a northwesterly direction a distance of 9587 feet from the intersection of said road with State Highway Route No. 223 and continuing in anorthwesterly direction a distance of about 9300 feet to the Indiana County line, as shown on the plan annexed hereto, has become useless, inconvenient and burdensome.

Your petitioners, therefore, pray your Honorable Court that the portion of the said public road aforesaid may be vacated, and that Viewers be appointed to inquire whether the portion of said public road described above has become useless, inconvenient and burdensome.

John A Satzinger

A M Adams

George B Bush

* * * *

State of Pennsylvania:
: ss.
County of Cambria :

John A. Satzinger, A. M. Adams and George B. Bush, being duly sworn according to law, depose and say that the facts contained in the foregoing petition are true and correct to the best of their knowledge, information and belief.

Sworn to and subscribed before me this 24th day of July, 1931.

John A Satzinger

A M Adams

George B Bush

W F Riblett Jr
Justice of the Peace
My Commission Expires 1st Mon Jan 1934

* * * *

DE C R E E

Now, July 27, 1931, the foregoing petition is read and considered, and Mahlon Baunyan & Dixon Tomb and Philip Cauffield are appointed Viewers as prayed for in said Petition.

By the Court
Ernie G J

IN THE COURT OF QUARTER SESSIONS
CAMBRIA COUNTY, PENNSYLVANIA.
NO. 9, JUNE SESSIONS, 1931.

IN RE: ORDER TO VIEW AND VACATE
ROAD IN WEST TAYLOR TOWNSHIP,
CAMBRIA COUNTY, PENNSYLVANIA.

REPORT OF VIEWERS.

Filed 31 August 1931

MAHLON J. BAUMGARDNER
ATTORNEY AT LAW
JOHNSTOWN, PENNA.
SWANK BLDG.

*14 Sept. 1931 Approved
By the Court
Erwin*

*14 Dec. 1931 Confirmed absolutely
by Judge J. R. Ruff
Alb*

IN RE: ORDER TO VIEW AND | IN THE COURT OF QUARTER SESSIONS,
VACATE ROAD IN WEST TAYLOR | CAMBRIA COUNTY, PENNSYLVANIA.
TOWNSHIP, CAMBRIA COUNTY, PA. | NO. 9, JUNE SESSIONS, 1931.

REPORT OF VIEWERS.

TO THE HONORABLE, THE JUDGES OF SAID COURT:

We, the undersigned Viewers, appointed by the annexed order of Court to view the above premises for the purpose of vacating a road in West Taylor Township, Cambria County, Pennsylvania, beginning at a point located in a northwesterly direction a distance of 9587 feet from the intersection of said road with State Highway Route No. 223, and continuing in a northwesterly direction a distance of about 9300 feet to the Indiana County Line, for the reason that said road has become useless, inconvenient and burdensome, respectfully report:-

That on Wednesday, August 12, 1931, S. E. Dickey was substituted as a Viewer to take the place of Philip E. Caulfield, who was one of the Viewers appointed in the petition and order; said substitution having been made for the reason that Philip E. Caulfield is ill and unable to perform his duties as a Viewer, and which order is hereto attached and made a part of this report.

That we were duly sworn or affirmed as members of the Permanent Board of Viewers of Cambria County, as shown by the records filed in said Court; that we gave due public notice of the time and place of meeting of said Viewers by hand bills posted upon the premises and notice served upon Donald E. Custer, Esq., counsel for the Supervisors of the Township of West Taylor, and upon L. S. Jones, Solicitor for the Commissioners of Cambria County, all of whom accepted service at least ten (10) days prior to the making of said view, evidence of which is shown by copies of said notices hereto attached and made a part of this report; that we met upon the premises according to the notice given on Wednesday, August 19, 1931, at nine o'clock A. M., Eastern Standard Time and proceeded with the duties of our appointment.

We viewed the site and locality of the road proposed to be vacated, making a personal inspection of the road from its point of beginning to its point of ending where Jackson Township meets West Taylor Township. There were present at said view the three members of the Board of Viewers, together with Mr. Bush, one of the members of the Board of Supervisors of West Taylor Township. We made a very careful inspection of said road and find that it is not used for any purpose whatsoever, and believe that said road is no longer a necessity and that same has become useless, inconvenient and burdensome. Said road hereinabove referred to being more particularly described as follows:-

BEGINNING at a point in the road known as the Mountain Road at a distance of 8,070 feet, measured along the center line of said road, from its intersection with the Cramer Pike west of Johnstown, now indicated as State Highway Route 223; thence from said point North 16° 30' West 224.6 feet to Station 1; thence North 19° 50' West 125.3 feet to Station 2; thence North 17° 45' West 129.8 feet to Station 3; thence North 32° 45' West 255.5 feet to Station 4; thence North 41° 00' West 268.2 feet to Station 5; thence North 30° 30' West 133.8 feet to Station 6; thence North 17° 00' West 314.3 feet to Station 7; thence North 4° 15' West 254.2 feet to Station 8; thence North 16° 15' West 526.0 feet to Station 9; thence North 24° 00' West 275.0 feet to Station 10; thence North 25° 45' West 350.7 feet to Station 11; thence North 28° 00' West 270.7 feet to Station 12; thence North 11° 45' West 356.6 feet to Station 13; thence North 3° 00' East 259.9 feet to Station 14; thence North 11° 30' East 237.5 feet to Station 15; thence North 47° 30' East 164.8 feet to Station 16; thence North 47° 15' East 299.1 feet to Station 17; thence South 87° 30' East 141.5 feet to Station 18; thence North 43° 15' East 201.8 feet to Station 19; thence North 34° 45' East 156.0 feet to Station 20; thence North 24° 45' East 217.7 feet to Station 21; thence North 39° 00' East 133.8 feet to Station 22; thence North 49° 00' East 220.3 feet to Station 23; thence North 40° 15' East 153.7 feet to Station 24; thence North 49° 45' East 180.0 feet to Station 25; thence North 45° 45' East 159.8 feet to Station 26; thence North 41° 00' East 173.3 feet to Station 27; thence North 2° 15' West 157.8 feet to Station 28; thence North 2° 30' East 279.6 feet to Station 29; thence North 14° 00' East 97.5 feet to Station 30; thence North 22° 30' West 99.9 feet to Station 31; and thence North 39° 45' West 201.8 feet to Station 32, and place of ending where the road in West Taylor Township passes into the Township of Jackson.

We are of the opinion and unanimously agreed that there is no necessity for the above described road, and that same has become useless, inconvenient and burdensome, and, therefore, we vacate same.

WITNESS our hands and seals this 29th day of August, A. D. 1931.

Walter J. Brown
S. E. [unclear] (SEAL)
Dixon [unclear] (SEAL)
Viewers.

IN RE: ORDER TO VIEW AND
VACATE ROAD IN WEST TAYLOR
TOWNSHIP, CAMBRIA COUNTY, PA.

IN THE COURT OF QUARTER SESSIONS,
CAMBRIA COUNTY, PENNSYLVANIA.
NO. 9, JUNE SESSIONS, 1931.

TO MAHLON J. BAUMGARDNER, S. E. DICKEY
AND DIXON TOMB, DRS.

To Mahlon J. Baumgardner, Dr.

Data and preparing Notices to View	\$ 12.00	
Stenographer and stationery	4.00	
Mileage	1.40	
Posting Notices and obtaining acceptance of service	18.00	
Mileage	1.40	
Making View	12.00	
Data and preparing Report of Viewers	12.00	
Stenographer and Stationery	<u>3.50</u>	\$ 64.30

To S. E. Dickey, Dr.

See statement attached \$ 61.10

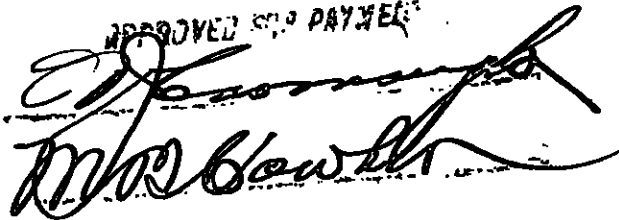
To Dixon Tomb, Dr.

Making View	\$ 12.00	
Mileage	<u>1.40</u>	\$ 13.40

To Alice A. Paessler, Notary

See statement attached \$ 1.50

APPROVED AND PAID



CAMBRIA COUNTY

IN RE: ORDER TO VIEW AND
VACATE ROAD IN WEST TAYLOR
TOWNSHIP

IN THE COURT OF QUARTER SESSIONS
CAMBRIA COUNTY, PENNSYLVANIA
NO. 9, JUNE SESSIONS, 1931

To S. E. DICKEY Dr.

Making view	\$ 12.00
Mileage	1.40
Data and making survey	30.00
Mileage	1.40
Making draft	15.00
Tracing cloth	.30
Blue prints	1.00
	<hr/>
	\$ 61.10

ALICE A. PAESSLER,
Notary Public,
303-4 Swank Bldg.,
Johnstown, Pa.

To taking affidavit of Viewer on Petition for Substitution of Viewer \$.50
To taking affidavits of Mahlon J. Baumgardner, S. E. Dickey and
Dixon Tomb, Viewers, on Report of Viewers 1.00
Total - - - - - \$ 1.50

NOTE. "It shall be the duty of all persons appointed in the several counties of this Commonwealth to view and review any public or private road or bridge, if they shall decide in favor of locating said road or bridge, to endeavor to procure from the person or persons over whose land such location may be made releases from all claims for damages that might arise from the opening of such road or the building of such bridge; and in every case where said viewers shall fail to procure such releases, and it shall appear to them that any damages will be sustained, it shall be their duty to assess the damages and make report thereof signed by a majority of their number, and return the same, together with all releases obtained, to the Court of Quarter Sessions, and the damages so assessed shall be conclusive, or may be subject to appeal, review or modification, as may be provided by existing laws in the different counties of this Commonwealth."

"The persons appointed as aforesaid shall view such ground, and if they shall agree that there is occasion for a road, they shall proceed to lay out the same, having respect to the shortest distance, and the best ground for a road, and in such manner as shall do the least injury to private property, and also be, as far as practicable, agreeable to the desire of the petitioners."

"The viewers, as aforesaid, shall make report at the next term of said Court, and in the said report shall state particularly: First, who of them were present at the view, second, whether they were severally sworn or affirmed; third, whether the road desired be necessary for a public or private road; they shall also annex and return to the Court a plot or draft thereof, stating the courses and distances, and noting briefly the improvements through which it may pass: and, whenever practicable, the viewers shall lay out the said roads at an elevation not exceeding five degrees (except at the crossing of ravines and streams), where, by moderate filling and bridging, the declination of the road may be preserved within that limit."

NO. 9, June SESSIONS, 1921

Order to view and vacate road in

West Taylor Township

Viewers

M. J. Baumgardner

Dixon Tomb

Philip Cauffman

Clerk Robb

Donald E. Custer

IN THE COURT OF QUARTER SESSIONS OF CAMBRIA COUNTY, PENNSYLVANIA.

IN RE ORDER TO VIEW : No. 9 June Sessions, 1931.
AND VACATE ROAD IN :
WEST TAYLOR TOWNSHIP. :

And now, August 12, 1931, the within petition having been read and considered, and the Court appoint S. E. Dickey as Viewer to take the place of Philip E. Baulfield, who is ill.

By the Court,

McCann, J.

Extract from the Record.

Certified this 13th day
of August, A. D. 1931.

Frank C. Robt

Clerk of the Court of Quarter
Sessions.

IN RE: ORDER TO VIEW AND
VACATE ROAD IN WEST TAYLOR
TOWNSHIP.

IN THE COURT OF QUARTER SESSIONS,
CAMBRIA COUNTY, PENNSYLVANIA
NO. 9 JUNE SESSIONS, 1931.

NOTICE TO VIEW.

We, the undersigned Viewers, appointed by the above order of Court to view and vacate a public road lying in West Taylor Township, beginning at a point at or near the old bucket factory, west of the Borough of Coopersdale, and to end at a point on the line between Cambria and Indiana Counties; said petition showing that a view was had and proceedings entered to No. 3 March Sessions, 1894, praying for a road to connect with a similar public road in Indiana County, and that said public road was laid out by the Supervisors of West Taylor Township since maintained by them, but that there exists today no evidence of existence of said road; that a portion of the road opened up aforesaid in West Taylor Township, beginning at a point located in a northwesterly direction a distance of 9587 feet from the intersection of said road with State Highway Route No. 223, and continuing in a northwesterly direction a distance of about 9300 feet to the Indiana County line, as shown on plan annexed hereto, has become useless, inconvenient and burdensome; will meet at the place of beginning, to wit: the old bucket factory, on Wednesday, August 19, 1931, at nine o'clock A. M., Eastern Standard Time, for the purpose of performing the duties of our appointment, and the taking of testimony.

LESLON J. BAUGARDNER,
PHILIP CALFIELD,
DIXON TORJ.

Viewers.

IN RE: ORDER TO VIEW AND
VACATE ROAD IN WEST TAYLOR
TOWNSHIP.

IN THE COURT OF QUARTER SESSIONS,
CAMBRIA COUNTY, PENNSYLVANIA.
NO. 9 JUNE SESSIONS, 1931.

NOTICE TO VIEW.

We, the undersigned Viewers, appointed by the above order of Court to view and vacate a public road lying in West Taylor Township, beginning at a point at or near the old bucket factory, west of the Borough of Coopersdale, and to end at a point on the line between Cambria and Indiana Counties; said petition showing that a view was had and proceedings entered to No. 3 March Sessions, 1894, praying for a road to connect with a similar public road in Indiana County, and that said public road was laid out by the Supervisors of West Taylor Township and since maintained by them, but that there exists today no evidence of the existence of said road; that a portion of the road opened as aforesaid in West Taylor Township, beginning at a point located in a northwesterly direction a distance of 9587 feet from the intersection of said road with State Highway Route No. 223, and continuing in a northwesterly direction a distance of about 9300 feet to the Indiana County line, as shown on plan annexed hereto, has become useless, inconvenient and burdensome; will meet at the place of beginning, to wit: the old bucket factory, on Wednesday, August 19, 1931, at nine o'clock A. M., Eastern Standard Time, for the purpose of performing the duties of our appointment, and the taking of testimony.

MAHLON J. BAUMGARDNER,
PHILIP CAULFIELD,
DIXON TOMB.

Viewers.

AND NOW, this *8th* day of August, A. D. 1931, I hereby accept service of the above Notice to View, as Counsel for the Supervisors of West Taylor Township, and acknowledge to have received a copy of same.

Ronald G. ...
Counsel for Supervisors.

IN RE: ORDER TO VIEW AND
VACATE ROAD IN WEST TAYLOR
TOWNSHIP.

IN THE COURT OF QUARTER SESSIONS,
CAMBRIA COUNTY, PENNSYLVANIA
NO. 9 JUNE SESSIONS, 1931.

NOTICE TO VIEW.


We, the undersigned Viewers, appointed by the above order of Court to view and vacate a public road lying in West Taylor Township, beginning at a point at or near the old bucket factory, west of the Borough of Coopersdale, and to end at a point on the line between Cambria and Indiana Counties; said petition showing that a view was had and proceedings entered to No. 3 March Sessions, 1894, praying for a road to connect with a similar public road in Indiana County, and that said public road was laid out by the Supervisors of West Taylor Township and since maintained by them, but that there exists today no evidence of the existence of said road ; that a portion of the road opened as aforesaid in West Taylor Township, beginning at a point located in a northwesterly direction a distance of 9587 feet from the intersection of said road with State Highway Route No. 223, and continuing in a northwesterly direction a distance of about 9300 feet to the Indiana County line, as shown on plan annexed hereto, has become useless, inconvenient and burdensome; will meet at the place of beginning, to wit: the old bucket factory, on Wednesday, August 19, 1931, at nine o'clock A. M., Eastern Standard Time, for the purpose of performing the duties of our appointment, and the taking of testimony.

MAHLON J. BAUMGARDNER,
PHILIP CAULFIELD,
DIXON TOMB.

Viewers.

AND NOW, this ^{7th} day of August, A. D. 1931, I hereby accept service of the above Notice to View, as Counsel for the Commissioners of Cambria County, and acknowledge to have received a copy of same.

L. S. Jones
Counsel for the Commissioners of
Cambria County.



PROPOSED VACATION OF ROAD
 WEST TAYLOR TWP. CAMBRIA CO. PA.
 PLAT SHOWING PLACE OF BEGINNING
 O.P. THOMAS ENGR. JOHNSTOWN PA.
 SCALE 1"=400 JUNE 15, 1931

Bd #9 June 1931
Rot Microfilmed

JACKSON
WEST TAYLOR


TOWNSHIP
TOWNSHIP

Ending

Cambria Iron Company
Mountain Land

Cambria Iron Company
Mountain Land

TABLE		
STA.	COURSE AND DISTANCE	STA.
0	N. 16° 30' W. 224.6'	1
1	N. 19° 50' W. 125.3'	2
2	N. 17° 45' W. 129.8'	3
3	N. 32° 45' W. 255.5'	4
4	N. 41° 00' W. 268.2'	5
5	N. 30° 30' W. 133.8'	6
6	N. 17° 00' W. 314.3'	7
7	N. 4° 15' W. 254.2'	8
8	N. 16° 15' W. 526.0'	9
9	N. 24° 00' W. 275.0'	10
10	N. 25° 45' W. 350.7'	11
11	N. 28° 00' W. 270.7'	12
12	N. 11° 45' W. 356.6'	13
13	N. 3° 00' E. 259.9'	14
14	N. 11° 30' E. 237.5'	15
15	N. 47° 30' E. 164.8'	16
16	N. 47° 15' E. 299.1'	17
17	S. 87° 30' E. 141.5'	18
18	N. 43° 15' E. 201.8'	19
19	N. 34° 45' E. 156.0'	20
20	N. 24° 45' E. 217.7'	21
21	N. 39° 00' E. 133.8'	22
22	N. 49° 00' E. 220.3'	23
23	N. 40° 15' E. 153.7'	24
24	N. 49° 45' E. 180.0'	25
25	N. 45° 45' E. 159.8'	26
26	N. 41° 00' E. 173.3'	27
27	N. 2° 15' W. 157.8'	28
28	N. 2° 30' E. 279.6'	29
29	N. 14° 00' E. 97.5'	30
30	N. 22° 30' W. 99.9'	31
31	N. 39° 45' W. 201.8'	32



WEST TAYLOR TWP, CAMBRIA CO., PA
 SHOWING
 PROPOSED VACATION OF PORTION
 OF MOUNTAIN ROAD
 SCALE 1"=400' - S. E. DICKEY AND CO. - AUG. 27, 1931.
 CIVIL AND MINING ENGINEERS
 JOHNSTOWN, - PA.

Anchor Frantellezzi

8070 Feet to Int.
of Cramer Pike,
S. H. Route #223

Beginning

House
Barn

No. 9 June Sessions 1931.
 Mahlon J. Baumgardner
 Dixon Tomb
 S. E. Dickey
 Viewers

6-D-169

Not Notarially
In the Court of Quarter Sessions,
Cambria County, Pennsylvania,
No. 9, June Sessions, 1931

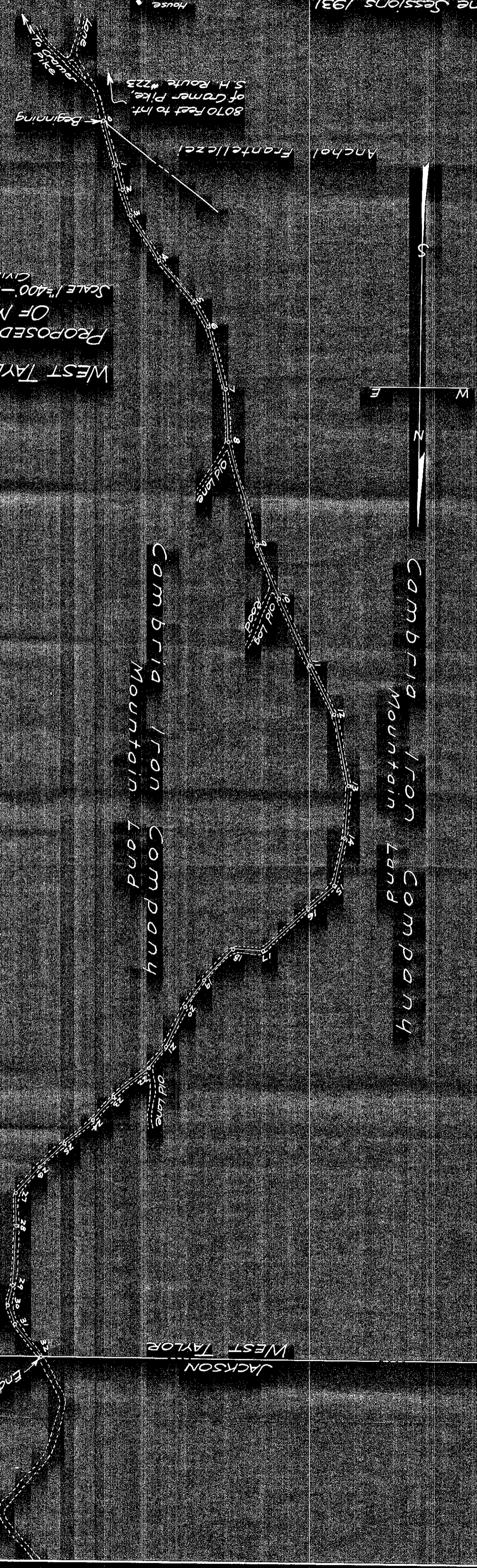
In re: Order to View
and Vacate Road in
West Taylor Township

Mahlon J. Baumgardner,
S. E. Dickey,
Dixon Tomb.
Viewers.

No. 9 June Sessions 1931.
 Mahlon J. Baumgardner
 Dixon Tomb
 S. E. Dickey
 Viewers

WEST TAYLOR TWP, CAMBRIA CO., PA.
 SHOWING
 PROPOSED VACATION OF PORTION
 OF MOUNTAIN ROAD
 SCALE 1"=400' - S.E. DICKEY AND CO. - AUG. 27, 1931.
 CIVIL AND MINING ENGINEERS
 JOHNSTOWN - PA.

STA.	COURSE AND DISTANCE	STA.
0	N.16.30° W. 224.6'	1
1	N.19.50° W. 125.3'	2
2	N.17.45° W. 129.8'	3
3	N.37.45° W. 255.5'	4
4	N.41.00° W. 268.2'	5
5	N.30.30° W. 133.8'	6
6	N.17.00° W. 314.3'	7
7	N.4.15° W. 254.2'	8
8	N.16.15° W. 576.0'	9
9	N.24.00° W. 275.0'	10
10	N.25.45° W. 350.7'	11
11	N.28.00° W. 270.7'	12
12	N.11.45° W. 356.6'	13
13	N.3.00° E. 259.9'	14
14	N.11.30° E. 237.5'	15
15	N.47.30° E. 164.8'	16
16	N.47.15° E. 299.1'	17
17	S.87.30° E. 141.5'	18
18	N.43.15° E. 201.8'	19
19	N.34.45° E. 156.0'	20
20	N.24.45° E. 217.1'	21
21	N.39.00° E. 133.8'	22
22	N.49.00° E. 220.3'	23
23	N.40.15° E. 153.7'	24
24	N.49.45° E. 180.0'	25
25	N.45.45° E. 159.8'	26
26	N.41.00° E. 173.3'	27
27	N.2.15° W. 157.8'	28
28	N.2.30° E. 279.6'	29
29	N.14.00° E. 97.5'	30
30	N.22.30° W. 99.9'	31
31	N.39.45° W. 201.8'	32



JACKSON
 WEST TAYLOR
 TOWNSHIP
 TOWNSHIP

In the Court of Quarter Sessions,
Cambria County, Pennsylvania.
No 9, June Sessions, 1931

In re: Order to View
and Vacate Road in
West Taylor Township.

Mahlon J. Baumgardner,
S. E. Dickey,
Lison Tomb,
Viewers.