

Cambria County, S. I.

At a Court of Quarter Sessions of the Peace of the County of Cambria, held at Ebensburg, in and for said County, on Saturday the Twelfth day of March, A. D. 1853, before the Judges of the same Court.

Upon the petition of divers inhabitants of the Township of Susquehanna, in the said County, setting forth, "that, your petitioners labour under great inconvenience for want of a road or highway to lead from the Mill of Richard Ashcraft to a point on the road leading from John Elder's mills to the State road near the Elk-wallow, at or near the farm of Jacob Glaser;"— and, therefore, praying the Court ^{to appoint} proper persons to view and lay out the same according to law:—

The Court, upon due consideration had of the premises, do order and appoint Richard S. Bondfoot, Peter WOODLE, Nicholas Helfrich, James Glaser, John Nagle and Richard Ashcraft to view the ground proposed for said road, and if they, or any five of them, view the same, and any four of the actual viewers agreed that there is occasion for such a road, they shall proceed to lay out the same, as agreeable to the desire of the petitioners as may be, having respect to the best ground for a road and the shortest distance, and in such manner as to do the least injury to private property, and that they make report of their proceedings to the next Court of Quarter Sessions of said County, stating particularly whether they judge the same necessary for a public or a private road, together with a plot or draft thereof, and the courses and distances, and reference to the improvements through which it may pass.

By the Court.

R. L. Johnston.

Clk.

1853.

Order to view and lay
out a Road from the Mill
of Dick Ashcraft, to, or
near, the farm of
Jacob Glaser.

Viewers:

- Richard J. Pondfoot,
- Peter Woodle,
- Nicholas Helfrich,
- Francis Glaser,
- John Nagle and
- Richard Ashcraft.

14th June, 1853, read &
ordered to be opened & built
at once. By the Court

13th Sep., 1853, affirmed
absolutely. By the Court
or an appeal
Fees. \$ 75

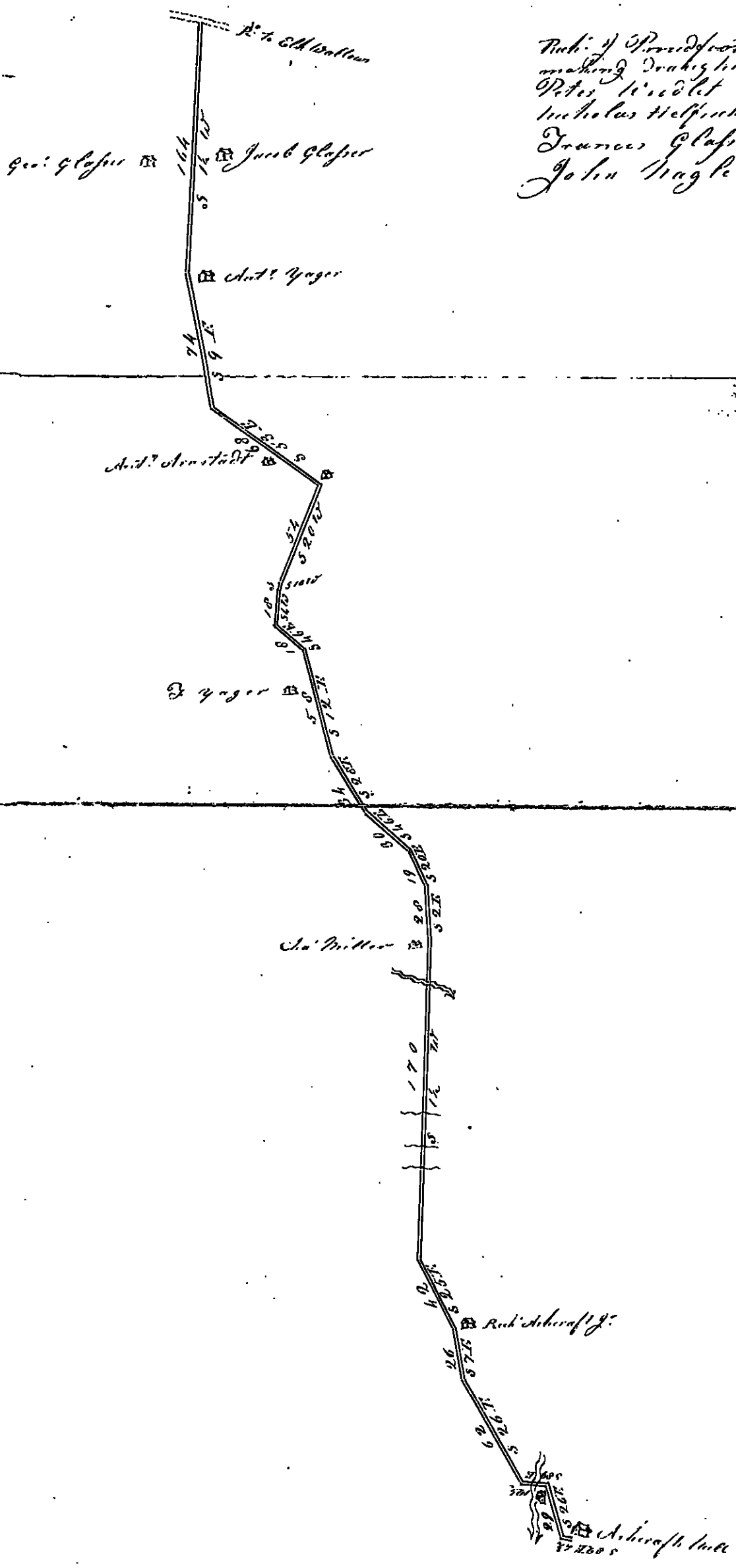
~~...in accordance with the order of~~
Court do report that in pursuance of said order (being first
seen) we have viewed, laid out and do return for public use
the following road or highway - viz - beginning at a Post at ^{the} end
of a bridge before the Mill of Richard Ashcraft - thence South
eighty two deg: East four and three fourth perches - thence South
twenty six deg: East twenty nine perches - thence South eighty
nine deg: East twelve and a half perches - thence South twenty
six deg: East sixty two perches - thence South seven deg: East
twenty six perches - thence South twenty five deg: East forty two
perches - thence South one and a half deg: East one hundred
and seventy perches - thence South two deg: East twenty eight
perches - thence South twenty deg: East nineteen perches - thence
South forty six deg: East thirty perches - thence South twenty
eight deg: East thirty four perches - thence South twelve deg:
East fifty eight perches - thence South forty six deg: East eighteen
perches - thence South four deg: East eighteen perches - thence
South twenty deg: East fifty four perches - thence South
fifty three deg: East sixty eight perches - thence South nine
deg: East seventy four perches - thence South one and a
half deg: East one hundred and sixty four perches to a post
on the road leading from John Elders Mills to the State
road near the Elk wallow - between the farms of Jacob
and George Glasper - a plot or draught of which
is hereto annexed

Witness our hands this 27th day of May A.D. 1853

Rich^d. J. Proudfoot
Peter Woodlet
Nicholas Halfrich

Francis Glasper
John Hagle

Nickl. v. Sprieden	one Day	1.00
another	Drakelet	.75
Peter Wiedel	one Day	1.00
Nicholas Helfrecht	" "	1.00
Francis Glaser	" "	1.00
John Nagle	" "	1.00



Cambria County Pa.

At a Court of Quarta Sessions held at Ebensburg
in and for said County on the seventeenth day of
March A. D. 1854. before the Honorable the Judges
of the same Court:

Upon petition of Sunday inhabitants, was presented, setting
forth, That a road was formerly laid out by order of this Court,
from a point at or near the land between Emmanuel Dishart &
James Cook, on the road leading from Ebensburg to Canolltown,
to a point at or near the house of Rowland Davis, in said
County; beginning at a point at or near the house of Peter
Hoover, to a point at or near the house of Rowland Davis;
which road they conceive has become useless, inconvenient and
should not be opened; and praying the Court that the same
road may be vacated: Whereupon the Court upon due con-
sideration of the premises do order and appoint Thomas
Rees, Samuel Davis, Hugh Duder, David Abram, Ebenezer
Davis Rowland Davis, who, after being respectively sworn
or affirmed to perform the duties of their appointment with
fidelity are to go upon the ground, and if they or any
five of them view the same, and any four of the ac-
tual viewers agree that the same should be vacated,
they shall proceed to vacate the same, and shall make
report thereof, to the next Court of Quarta Sessions to be held
for the said County. In which report they shall state
that they have been sworn or affirmed according
to law.

By the Court
R. L. Johnston, Clerk

Order to vacate a
road in Cambridge
Immediately leading from
a point at or near the house
of Peter Hoover to the house
of Rowland Davis

Witness:

Thomas Rus
Samuel Davis
Hugh Fodor
David Abraw
Ebenezer Davis
Rowland Davis

10th June, 1854, read &
confirmed in

My Hand

16th Sep., 1854, ~~read~~
confirmed absolutely.
My Hand

Recd. J. 75

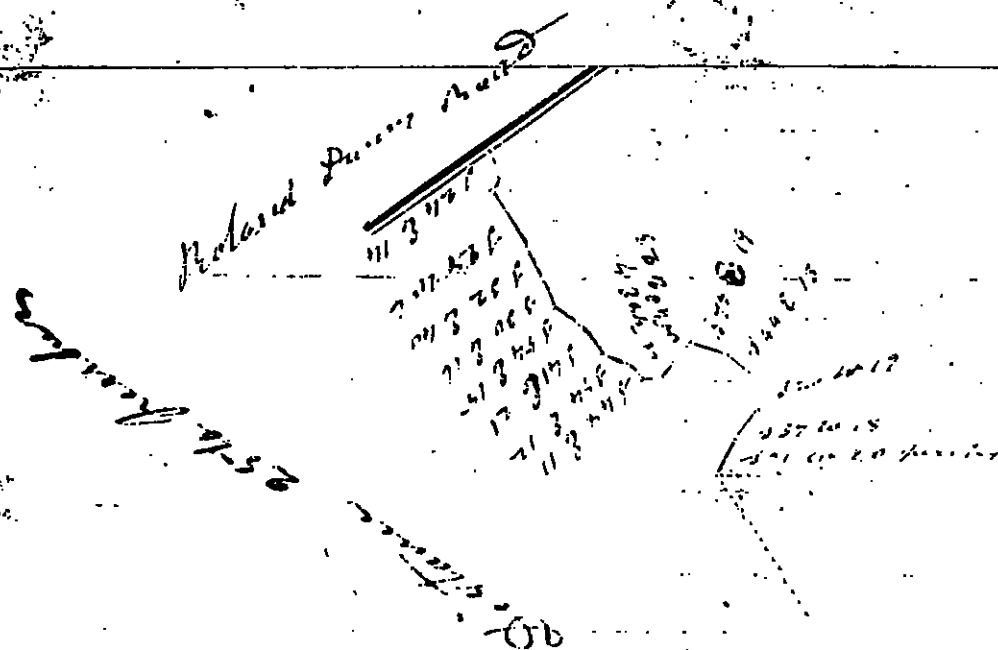
Report

To The Honorable

We the persons appointed by written order
of Court to view the road therein mentioned,
After being duly sworn according to Law
do report that in pursuance of the said order we
have viewed the said road or part of road from
Peter Thomas ^{to} ~~the~~ Roland Davies is in our opinion
the best convenient and best situation which part
we have the beginning by Peter Thomas men's plots
thence South Twenty one West twenty perches more
South thirty seven West Eighteen perches South twenty West
seven and a half South forty four West thirteen South
East seven and a half North forty East twenty three North
South twenty eight East seven perches South
South forty eight East eleven perches South twenty four
East twelve South forty one East twenty one
South fifty four West fifteen South thirty East
sixteen South thirty two East forty South
South twenty eight West six perches South
twenty four East fourteen ~~perches~~ to the Road
by Roland Davies A plot or draft is hereunto
 annexed which we have signed and this
Seventh Day of June Eighteen hundred and
fifty four

Reeves
 Thos Rees 1 day
 Daniel Davis 1 day
 Hugh Tudor 1 day
 David Adams 1 day

Howland Lewis 1 day
 Amey - Samuel S. Poyce 2 days



Cambria County, Pa.

At a Court of Quarter Sessions of the Peace in and for the County of Cambria, held at Ebensburg the tenth day June, A. D. 1853 before the Judges of the same Court.

Upon the petition of Sunday inhabitants of Cambria Township and parts adjacent, setting forth, That they have under great inconvenience for want of a road leading from William Evans, Downell on the land of the said William Evans thence by the nearest and best route to the Jefferson and Bensburg Plank Road at or near a house occupied by David Pugh, on the land of Rees E. Rice; and praying the Court to appoint proper persons to view and lay out the same according to law. Whereupon the Court upon due consideration had of the premises do order and appoint Obeney Williams, David Brawley, Solomon Kunenmacher, John R. Thompson, David W. Evans and Stephen Lloyd who after being respectively sworn or affirmed to perform the duties of their appointment with fidelity, are to view the ground prepared for said road, and if they, or any five of them, view the same, and any four of the actual viewers agree that there is occasion for such road, they shall proceed to lay out the same as agreeably to the desire of the petitioners as may be, having respect to the best ground for a road, and the shortest distance, in such manner as shall do the least injury to private property, and shall make report thereof, stating particularly whether they judge the same necessary for a public or private road, together with a plot or draft thereof, and the courses and distances, and references to the improvements through which it may pass, to the next Court of Quarter Sessions to be held in the said County. In which report they shall state that they have been sworn or affirmed

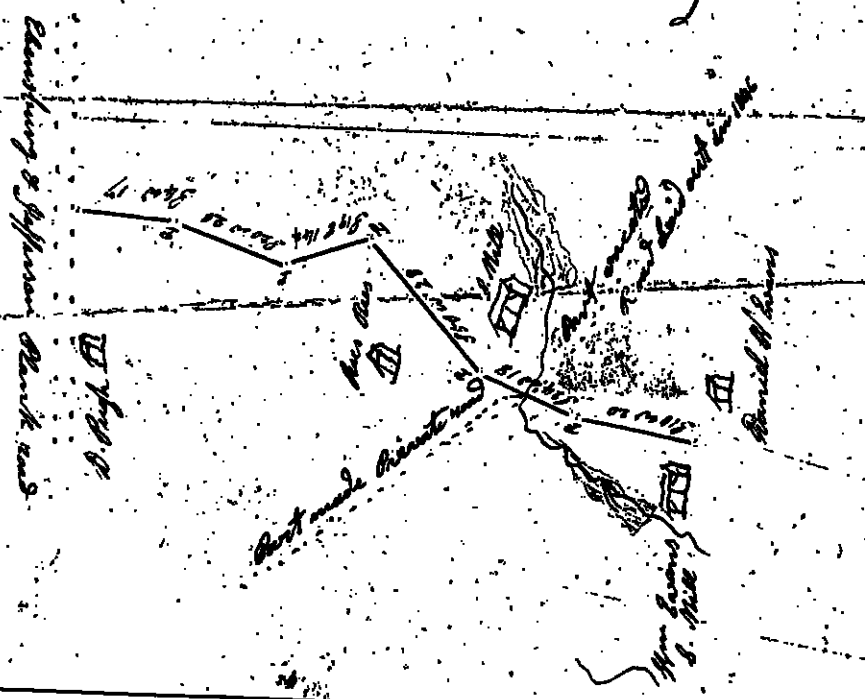
shall state that they have been sworn or affirmed according to law.

By the Court
Robert L. Johnston, Clerk.

To the Honorable Judges above named
We Ebenezer Williams David Crawley John R. Thompson Daniel W. Evans & Stephen Lloyd appointed to view the ground for the road mentioned by your order, after being duly sworn do report that in pursuance of said order we have viewed the same and laid out the following courses and distances for a Public Road viz Beginning at the said Saw Mill of William Evans thence South ten degrees west twenty perches to Post. South twenty degrees west eighteen perches to Post. South fifty degrees west twenty eight perches to a Post. South nineteen degrees East fourteen & a half perches to a Post. South twenty degrees west twenty perches to a Post. South Degrees west seventeen perches to the said plank road westward of said Priggs House. The Public road laid out from Pensacola to the Jefferson road near the House of Daniel J. Jones in Ad 1846. That part laying west of these courses & distances we do vacate, & that part laying East we vacate it from a Public road to a private road.

Witness our hands this 31st Day of August Ad 1853
Ebenezer Williams one day
David Crawley

Daniel W. Evans
Stephen Lloyd } Two days



Order to view & lay out
a road from William
Evans Sawmill to the
Hank Road

Viewers

Ebenezer Williams
David Brawley
Solomon Knechtchen
John R. Thompson
David W. Evans
Stephen Lloyd

I report a
Public Road

13th Sep., 1853, and report
to be done to be opened
thirty feet wide - My Subd.

10th Sep., 1853 confirmed
My Subd.

Fees \$.75

Camden County N.C.

At a Court of Quarter Sessions held at Easewing in said County on Monday the sixth day of June A. D. 1833; before the Honorable the Judges of the same Court:

Upon the Petition of sundry inhabitants of the Township of Corenough in said County, setting forth, that they labour under great inconvenience for want of a road beginning at a point on the Fairfield Road on the line of Thomas Hammet & James P. M. Conoughy's land, or near said point, and leading by the nearest and best route to the Township road between Johnston and Mill-Creek Furnace, intersecting said Township road at a point one hundred rods, (more or less) west of Abraham Stutzman's; and praying the Court to appoint proper persons to view and lay out the same according to law. Whereupon the Court, upon due consideration had the premises do order and appoint Eli Bensch, Abaiah Waid, Wm. Slick & John Zech Jr. (of John), George Zech and Geo. W. Kew, who after being respectively sworn or affirmed to fulfil the duties of their appointment with fidelity, are to view the ground proposed for said road, and if they or any five of them view the same, and any four of the actual viewers agree that there is occasion for such road, they shall proceed to lay out the same as agreeably to the desire of the Petitioners as may be; having respect to the best ground for a road and the shortest distance, in such manner as to do the least injury to private property, and shall make report thereof, stating particularly whether they judge the same necessary for a public or private road, together with a plot or draft thereof, and the courses and distances, and references to the improvements through which it may pass, to the next Court of Quarter Sessions to be held for the said County, in which report they shall state that they have been sworn or affirmed according to law.

By the Court

H. S. [Signature]

To the Honourable the Judge of the Court
of Quarter Sessions of the Peace of Cambridge
County We, the subscribers, the viewers in the
within order named, do report that on Tuesday
Augt. 30th & Friday Sept. 2nd A.D. 1853, we met &
after first being duly sworn & affirmed according
to law, do report that in pursuance of said order,
we have viewed & laid out & do return for Public use
the following Road to wit, ~~beg~~ To be thirty three wide
Beginning at a post, Corner of Thomas Hoanias
& James P. McConaughy's land on the ~~South~~ ^{line} South nine degrees west
fifty four perches to Elk Run thence by same course through
wood land fourteen perches to Chestnut thence south
~~twenty five~~ ^{eighteen} degrees west ~~three~~ perches to a ~~post~~ ^{chestnut} thence south
fifteen degrees west nine perches to a post, thence south
five degrees west seven perches to a post, thence south ten
degrees east twenty one & four tenth perches to Sassafras, thence
south seven degrees west twelve perches across same run
thence by same course six & a half perches to a Poplar, corner
of Brand & Horners land, thence south eight degrees
west twenty seven & nine tenth perches to a post, thence
south twenty degrees east six & a half perches to Small Bush
thence south twenty four degrees east fifteen perches to a
post, thence south nine degrees east eighteen perches to a post
thence south one degree west ten & seven tenth perches to a
Cucumber, thence south twelve degrees west eleven & a half
to Cucumber, thence south ~~twenty~~ seven degrees east
twenty perches to a Sassafras, thence south five degrees east
seven perches to a Linn, thence south fourteen degrees east
ten perches to a Linn, thence south nine degrees east eight
perches to a post, thence south one degree west three & two
tenth perches to a Poplar, thence south fifty one degrees
west four & a half perches to a Dogwood, thence south

Sixty-one degrees west fourteen perches to a post,
 thence South fifty three degrees west sixteen perches to a
 Cucumber, thence South twenty four degrees west eight
 perches to Sassafras, thence South sixty five degrees
 west thirteen perches to a chestnut, thence South fifty one
 degrees west nine perches to Locust opposite Benjamin
 Edwards house, thence South two degrees east twelve
 & two tenths perches to a post, thence South twenty two
 degrees west fifteen perches to a post, thence South
 twenty nine degrees west twenty-four perches to a post,
 thence South fifty degrees west through Edwards field
 fifty-two perches to a post corner of Saml Andrews
 & John Strayers land thence along said line South
 thirty four degrees west forty ^{two} perches opposite Andrews
 house thence along a lane & by same course eighty
 six perches to a post on Joseph Strayers land thence
 through said Strayers fields South twenty eight
 degrees west seventy one perches to ^{first end} said Strayers land
 thence along said lane South four & a half degrees
 west eighty four perches to Mill Creek Turners
 Road, about one hundred rods west of Abraham
 Stutzman.

Witness our hands this the 2nd day
 of September A.D. 1853

Eli Bernhoff
 John Daugh Jr

William Licko

Chasiah Ward
 George Beck

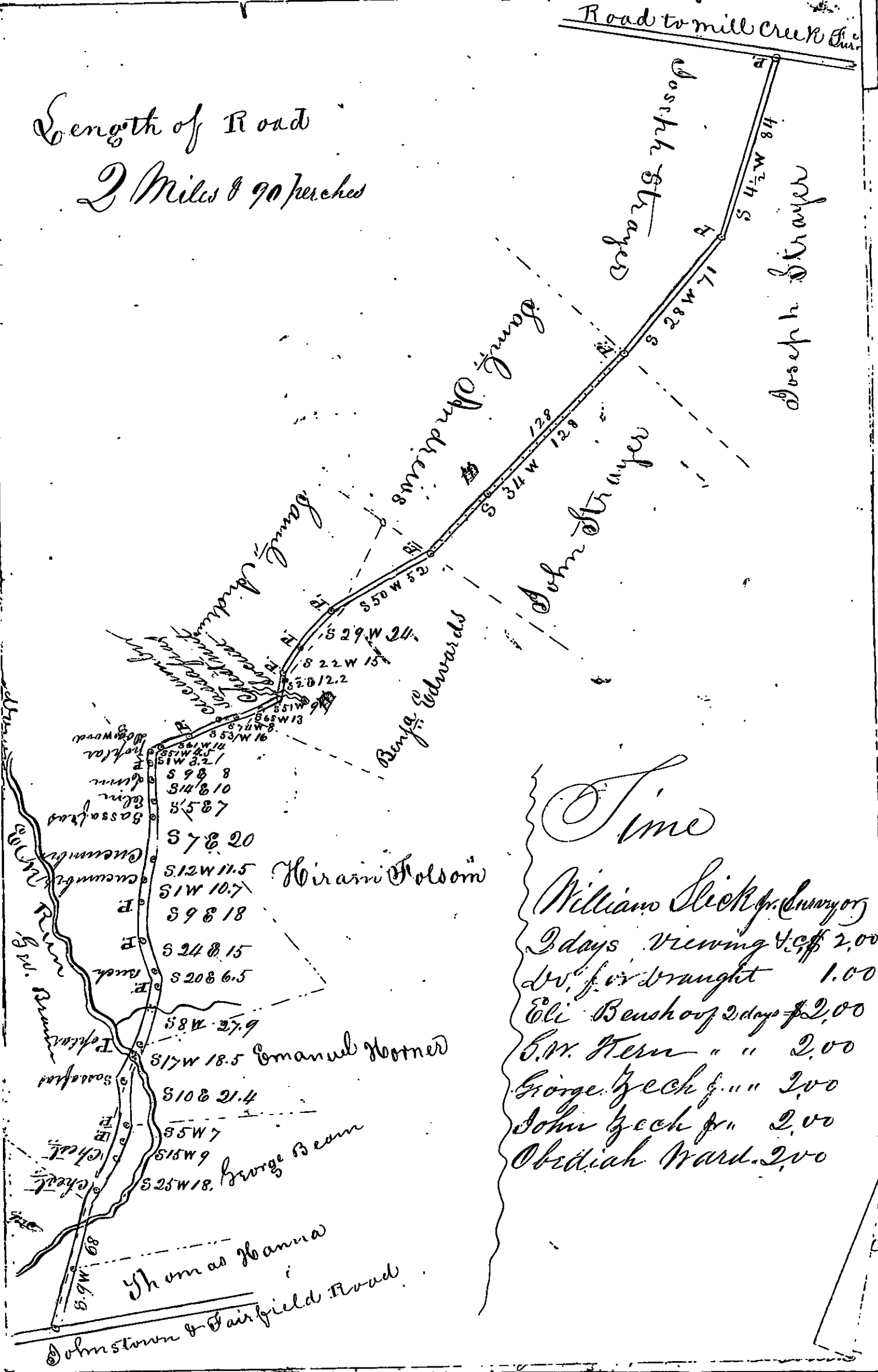
Geo. W. Kuro

James B.
 McCannagh

3

Length of Road
2 Miles & 90 perches

Road to mill creek



Time

William Slick & Company
3 days viewing & exp 2.00
W. for draught 1.00
Eli Boushoy 2 days 2.00
S. W. Kern " " 2.00
George Yeck " " 2.00
John Yeck " " 2.00
Obadiah Ward 2.00

Johnstown & Fairfield Road

1853
Order to view & lay out
a road in Conemaugh
Township

✓
Viewers.

Eli Bushoof
Obadiah Ward
Wm. Sleight Jr
John Lecht Jr. of the
George Lecht
Geo. W. Kern

Nov 7 1853 Paid

Brought &
Report of Public
road to lead from
Johnstown & Fairfield town
to intersect Mill Creek
Furnace Road

Certified

Filed 7 Sept. 1853

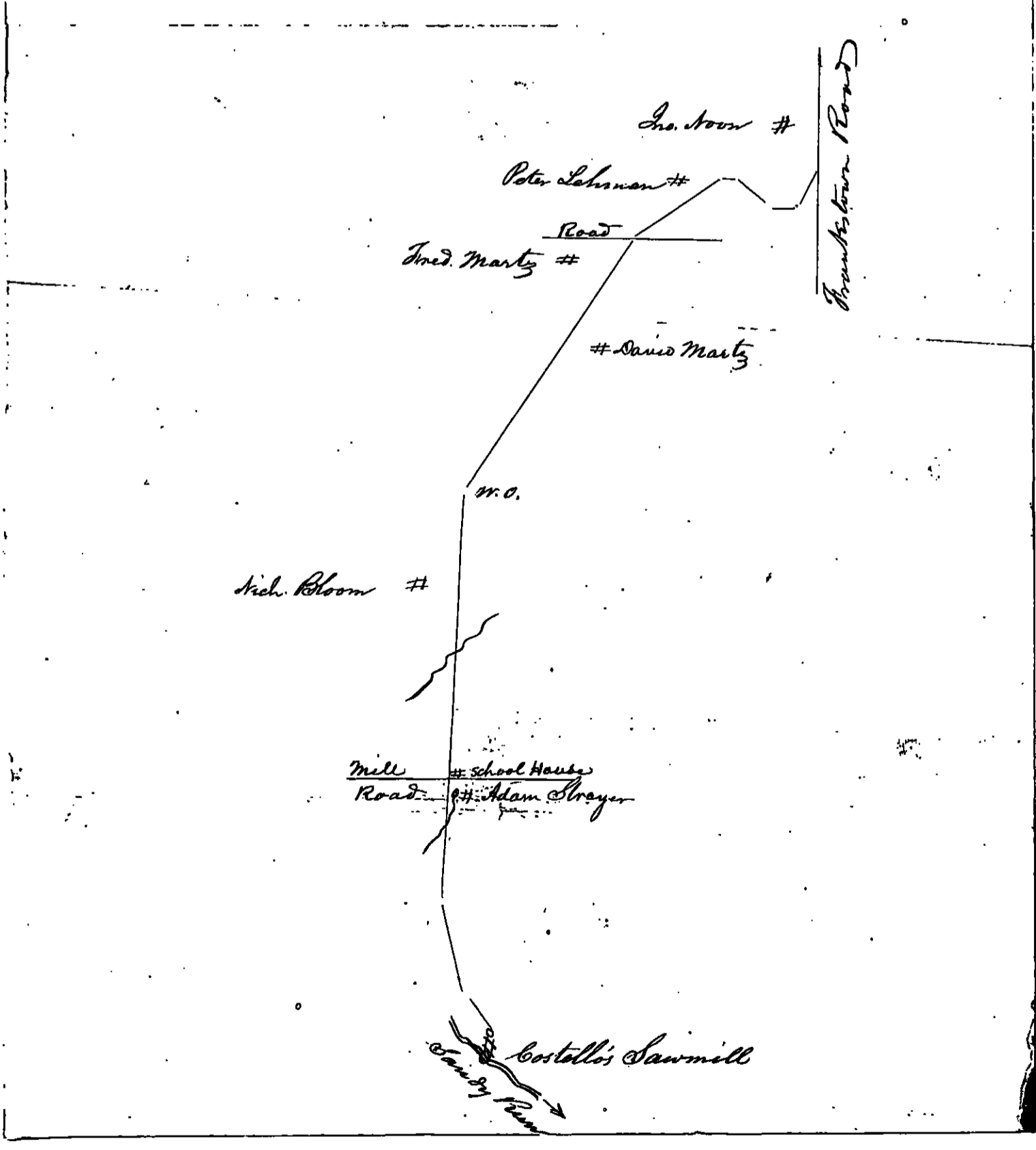
17th Dec. 1854, made
affidavit to lead to
open a cutting of the
road.
By the Court

10th Jan. 1854, confirmed
absolutely.
By the Court

1853
1854
1855
1856
1857
1858
1859
1860
1861
1862
1863
1864
1865
1866
1867
1868
1869
1870
1871
1872
1873
1874
1875
1876
1877
1878
1879
1880
1881
1882
1883
1884
1885
1886
1887
1888
1889
1890
1891
1892
1893
1894
1895
1896
1897
1898
1899
1900

We, the persons appointed by the above order of
 Court to view and lay out the road therein mentioned,
 having first been duly sworn or affirmed accor-
 ding to Law do Report That in pursu-
 ance of said order ^{we have} viewed, laid out and returned
 for public use the following Road, viz. Begin-
 ning at John Costlow's Sawmill on Sandy Run,
 thence South fifty-eight degrees west thirty perches, South
 seventy-eight degrees west seventy six perches, North
 eighty-five degrees west (82 p. Munmoyer's Mill-road)
 three hundred and ten perches to a White Oak,
 North fifty-five and a half degrees west two hun-
 dred and thirty-two perches to a Road from the Bed-
 ford Road to the Frankstown Road, North thir-
 ty four and a half degrees west thro' Peter Leh-
 man's fields eighty perches, North five degrees
 east eight perches, down hill north forty-three
 degrees east thirty perches, North five degrees
 east twenty-one perches, by line between Leh-
 man and Gockenour North sixty degrees
 west thirty-two perches to the Frankstown
 Road near to John Stroons. Distance
 two and a half miles. A draft whereof
 is hereto annexed. Witness our hands 10th May 1853.

James Costlow 1 day	newshin' Bloom's day
E. A. Vickroy 2 "dft."	John Glessner 1 "
Adam Strayer 1 "	George Berkeley "



Cambria County No.

At a Court of Quarter Sessions of the Peace
of the County of Cambria, held at Ebensburg
in and for the said County, on Saturday
the twelfth day of March A. D. 1858;
before the Honorable the Judges of the
said Court.

Upon the Petition of divers inhabitants of the Township of
Highland in said County, setting forth, that they labour
under great inconvenience for want of a road or highway,
to lead from John Costlow's Sawmill thence by the nearest
and best route until it intersects the Mankstown road on
the land of John Brown & Co. And therefore praying the Court
to appoint proper persons to view and lay out the same
according to law. The Court upon due consideration
of the premises, do order and appoint James Costlow, E. A.
Wickroy, Adam Strapp, Nicholas Blouse, Peter Lehman and
George Berkephyle to view the ground proposed for the said
road, and if they or any five of them view the same, and
any four of the actual viewers agree that there is occasion
for such a road, they shall proceed to lay out the same
as agreeable to the desire of the Petitioners as may be, be-
ing respect to the best ground for a road and the shortest
distance, and in such manner as to do the least injury
to private property, and that they make report of their pro-
ceedings to the next Court of Quarter Sessions of said County
stating particularly whether they judge the same neces-
sary for a public or private road, together with a plot or
sketch thereof and the courses and distances, and
references to the improvements through which it may
pass.

By the Court
R. L. Johnston, Clerk.

1853
Order to view and
lay out a road from
John Costlow's Sawmill
to the Frankstown road
at the farm of John
Brown.

14th June, 1853, the order
is amended to be opened
twenty feet wide &c.

By the Court

13th Sept., 1853, con-
firmed absolutely

By the Court

order issued

Dec. 75

To the Honourable the Judges within named
 Be the persons appointed to review the Road within
 mentioned and parts adjovent after being duly sworn
 according to law So report that in pursuance of said
 order we did review the same and
 have laid out for Public use the following
 Road to wit Beginning on the old line of the
 Road twenty four perches from the old portage
 Rail Road thence south one Degree East at forty
 two perches Cross New portage RR seventy three perches
 back thence south twenty one Degrees East ~~at forty two~~^{thirty}
 perches Cross the Central RR forty three perches Spruce
 thence south twenty Eight Degrees west forty perches Stump
 thence south five Degrees west seventy one perches Spruce thence
 south Eleven Degrees East twenty one perches past thence south
 thirty six Degrees west at four perches Cross Trout Run into
 Summerhill Township twelve perches past at McKees Saw Mill
 thence south twenty one and a half Degrees East thirty two perches
 past thence south Eleven Degrees west thirty two perches
 past thence south seven Degrees west seventy one perches past
 thence south at James McKees Glause thence south fifty
 five Degrees west sixty Eight perches to the old Road
 thence along the Road seventy three perches to a Spruce
 then leaving Road south thirty Degrees west twenty
 Eight perches thence south thirty five Degrees
 west forty seven perches thence south thirty Degrees
 East Eleven perches thence south fifteen Degrees west
 four perches thence South ~~Eighteen~~ Eighty one Degrees west
 Eighteen perches to the old Road Making five
 hundred and seventy one perches of New line
 Witness our hands this 6th Day of July 1853

That McConnell 3 Days
 John Weaver 2 Do
 Peter Somero 2
 John McLaugh Esqr 2
 Patrick Storm 2
 Matthew McHugh 2

That McConnell
 John Weaver
 Peter Somero
 Patrick Storm
 John McLaugh
 Matthew McHugh

5
0
0

Namische

Cambria County, Pa:

At a Court of Quarter Sessions of the Peace of the County of Cambria held at Ebensburg in and for the said County on Saturday the twelfth day of March A. D. 1853; before the Honorable George Ingham, President and his associates, Judges of the same Court.

Upon the Petition of divers inhabitants of the Township of White in the said County, setting forth, That they labor under great inconveniences for want of a road, beginning as a public road leading from David Younkers Mill, to Clearfield Bridge on the land of David Younker, thence by the nearest and best route until it intersects a public road leading to Bells Mills, at or near James Glasgow's in the said Township; and praying the Court to appoint proper persons to view and lay out the same according to law; — The Court upon due consideration had of the premises, do order and appoint Richard S. Bradford, Joel Gates, Thomas Washburn, Samuel Mathews Jr, Mathias Deatrick, Matthew C. Wilson to view the ground proposed for the said road, and if they, or any five of them view the same, and any four of the actual viewers agree that there is occasion for such a road, they shall proceed to lay out the same, as agreeable to the desire of the petitioners as may be, having respect to the best ground for a road and the shortest distance, and in such manner as to do the least injury to private property, and that they make report of their proceedings to the next Court of Quarter Sessions of Cambria County, stating particularly whether they judge the same necessary for a public or private road, together with a plot or draft thereof, and the courses and distances, and references to the improvements through which it may pass.

By the Court
W. L. Johnston, Clerk

1858
Open to view and
cut a road from the
land of David Gourkum
to the road to Bell's Mills
at or near the house of
James Glasgow

Viewers

- Richard I. Bradford
- Jed Lallo
- Thomas Washburn
- Samuel Matthews
- Mathias Detrick
- Matthew C. Wilson

14th June, 1853, had
order to be opened,
Ninety feet under the
By the Court

13th Sep., 1853, confirmed
absolutely. By the Court

Order signed
Hess. J. 75 Cash

Old Orchard Hill Road

Old Orchard

Centers N.W.

Sumner Hill Township

Sumner Township

73 acres

1 st	S 18 E	73	Acres
2 nd	S 21 E	48	Acres
3 rd	S 28 W	40	Sp. timber
4 th	S 5 W	71	Acres
5 th	S 11 E	21 st	Acres
6 th	S 96 W	12	Acres
7 th	S 21 E	32	Acres
8 th	S 11 W	32	Acres
9 th	S 7 W	71	Acres
10 th	S 55 W	68	Road

S 30 W	28	Acres
S 34 W	47	
S 30 E	11	
S 15 W	4 th	
S 81 W	18	Road

We the undersigned messengers appointed by the above order of Court
do report that in pursuance of said order (being first sworn)
we have viewed laid out and do return for public use the follow-
ing road or highway beginning at a Pine Stump on a road leading
down Clearfield Creek near David Youngkin's head gates thence South
thirty six deg East thirty five perches thence South seventy six deg East
seventy eight perches thence South forty deg East thirty six perches thence
South thirty seven deg East ten perches thence South forty deg East twen-
ty seven perches thence South seventy four and a quarter deg East one
hundred and eighty perches thence South eighty and a half deg East
seventy three perches thence North seventy seven deg East one hun-
dred and thirty eight perches thence North seventy one deg East thir-
ty two and a half perches thence North eighty five deg East forty
four perches thence South seventy deg East forty nine perches thence
South eighty one deg East twenty one perches thence South fifty &
a half deg East fifty two perches thence South seventy seven
deg East fifty one perches thence South sixty five and a half deg East
fifty eight perches thence South fifty seven deg East eleven and
a half perches thence North eighty five deg East ten perches
thence South eighty eight and a half deg East fifty nine per-
ches thence South sixty four deg East eighteen perches thence
South eighty eight ^{and a half} deg East ninety four perches thence North
seventy two deg East ten perches to a post on a Road leading from
Hartzell to Wilsons Mills thence along said road South
eighty five deg East eleven perches thence North sixty deg East eleven
perches thence South sixty six deg East twelve perches thence South
eighty eight and a half deg East two hundred and ten perches
thence North seventy seven deg East eleven perches to Bell
Mountain road where the road to Wilsons Mills crosses
said road a plot or draught of which is herewith en-
closed.

Witness our hands this thirtieth day of May 1853

Richard Proudfoot
Thomas Washburn
Samuel Matthews

Matthew Destrict
Matthew C Wilson

Columbia County N.Y.

At a Court of General Quarter Sessions
of the peace. held at Evening in and for
said County on Monday the sixth day of
June A. D. 1853, before the Honorable the
Judge of the said Court:

Upon the petition of sundry inhabitants of Washington Township
and the parts adjacent, setting forth, that a road has been laid
out by order of Court from the N. P. R. R. near the house of Mrs.
Rosanna M. Laughlin to the Markstown Road near William Brook-
bank's, which road as laid out, in consequence of the new Postage
and Central R. R. crossing the same, and other good reasons does
not answer the expected purpose of your petitioners, and praying
the Court to appoint proper persons to review the said road and
parts adjacent, with instructions to make report according to
law. Whereupon the Court upon due consideration had of the
premises do order and appoint Thomas M. Cornell, Abner Leaver,
Peter Sumner, Patrick Stone, Abner Gould, and Matthew
M. Hugh, who, after being respectively sworn or affirmed to perform
the duties of their appointment, with fidelity, are to review the ground
prepared for said road; and if they or any five of them view
the same, and any four of the actual viewers agree that
there is occasion for such a road, they shall proceed to lay
out the same as agreeably to the desire of the petitioners as
may be, having respect to the best ground for a road and
the shortest distance, in such manner as to do the least
injury to private property, and shall make report thereof,
stating particularly whether they judge the same necessary for
a public or a private road, together with a plot or draft thereof,
and the courses and distances, and references to the improve-
ments through which it may pass, to the next Court of Quarter
Sessions to be held for the said County.

By the Court
R. L. Johnson, Clerk.

Order to review road
from Rosanna M^c
Laughlin's to Waukegan
Road.

11:30^{am} Sept. 1853, con-
firmed in at + advent
to the opinion on.

10th Sept. 1853, con-
firmed.

By statute.

order issued

||||

Viewers.

Thos. W. Connell
Peter Summers
John M. Gough
Patrick Davis
Matthew W. Hoyle
John Weaver

View to be had on
Wednesday, July 6th

||

cut. Recd. 7th Sept.

Columbia County N.Y.

At a Court of Quarter Sessions of the Peace held at Edinburg in the said County on Monday the 5th day of September A.D. 1853. before the Honorable the Judges of the same Court:

Upon the Petition of sundry Citizens of the County of Columbia, setting forth, That a Bridge is much wanted over Conemaugh Creek where the Public road crosses the said Creek near the Town of Jefferson in Schuylkill Township in said County: And that the erection of said Bridge will require more expense than is reasonable for said Township to bear: And praying the Court to appoint suitable persons to view the premises and make report according to law: Wherein the Court upon due consideration of the premises do order and appoint William H. Gardner, David Snow, Barnabas H. Guyer, Abraham Cramer, Samuel H. New and S. W. Starnum, sworn on to view the place proposed for said bridge, and if they, or any five of them shall view the ground, and any four of the actual viewers shall agree that there is occasion for such bridge, and that the burden thereof is more than is reasonable for said Township to bear, they shall make report of the same according to law.

By the Court
R. L. Johnston, Clerk

To The Honorable Judges of the
Court of Quarter Sessions of Cambria
Co. Pa.

We the undersigned Viewers
Appointed by order of Court, after
being duly sworn & affirmed, proceed
d to view the premises.

And do report that a bridge is
necessary, & will require more means than
the township will be able to furnish.

Jefferson
Sept 6th 1853

Oliver Iron
Saml. M. Turn
Bernard McQueen
Ephraim Green
Emil B. Seaman

Sept 6 1853 Approved by the Grand Jury
Duff Roberts
Foreman

Order to view a
Bridge over the
Caulnaugh near
Laggenach.

13th Sept., 1853, approved
by the Court.

Geo. Taylor
Govan Roberts

Viewers.

Wm. H. Gardner

David Ions

Barnabas Wilson

Ephraim Crum

James M. Kerne

J. B. Seaman

Approved by the Grand

Jury
Jury of Robert
Foreman

Recd. 75

Cambria county, Sd.

At a Court of Quarter Sessions of the Peace
in and for the County of Cambria, held at ~~Ch~~
eneburg, the fiftieth day of September, A. D.
1852, before the Honorable George Taylor,
and his associates, Judges of the same Court:

Upon the petition of sundry inhabitants of the township of
~~Conecango~~, in said County, setting forth, "that at the October
Sessions, 1845, an order was granted to open a Road to
lead from the Johnstown Road, at or near the farm of the heirs
of Abraham Hildebrand, dec^d. in said township, to intersect
the road leading from Thomas Coyle's Mill, to the turnpike
west of William Roberts' place, at or near Frederick
Coyle's fence in Sumnerhill township: - That the said
road has never been entirely opened, and that it might be
located on much better ground, and opened at a less expense,
by leaving the first location thereof at or near the Salt-
lick Run, and to intersect the same again at or near the
land of Josiah Custer in Conecango township;" and,
therefore, praying the Court to appoint suitable men to view
and lay out the same, and make report thereof according
to law. Whereupon the Court, upon due consideration had
of the premises, do order and appoint John Bruchhoff, John
Roberts, John C. Soughron, William Slick, Jr., John J. Horner,
and John Hendrick, who, after being respectively sworn
or affirmed to perform the duties of their appointment with
fidelity, are to view the ground for said road, and if they,
or any five of them, view the same, and any four of them
agree that there is occasion for such road, they shall pro-
ceed to lay out the same as agreeably to the desire of the
petitioners as may be, having respect to the best ground
for a road, and the shortest distance, in such manner
as to do the least injury to private property, and shall
make report thereof, together with a plot or draft there-
of, and the courses and distances, and reference to
the improvements, through which it may pass, to

the next Court of Quarter Sessions to be held for the
said county.

By the court,
R. L. Johnston,
Clerk.

To the honorable the Judges of the Court
of Quarter Sessions of the Peace of Cambria
County

We the subscribers, five of the
reviewers in the within order named, do
report that on the 4th & 5th day of October
A.D. 1853 we met and after being first duly
sworn & affirmed we proceeded to examine
the road therein mentioned, & laid out a Road
according to the following courses & distances
a Draught whereof is hereto annexed, & do report
the same for public use, and that all those
parts of the original road be vacated that is
supplied by the new as represented by the annexed
draught. Viz, Beginning at a Buck Stump
sixteen perches east of Satt Lick on the original
thence South fifty three degrees east nine & two tenth perches
to a Buck thence South sixty two degrees east eighteen perches
to a Maple thence South fifty four degrees east ten & eight
tenths perches to a Buck thence South twenty one degrees
east thirty six perches to a Cucumber thence South forty
degrees east seven perches to a small run & by same course
thru & a holly perches to stones; thence South twelve degrees
east six & seven tenths perches to a post, thence South forty
three degrees east twelve perches to a Chestnut oak, thence
South fifty ^{five} degrees east twelve perches to a chestnut
thence South forty one degrees east thirteen & a half perches
to a Sassafras, thence South fifty two degrees east eighteen
perches to a Chest. oak, thence South sixty eight degrees
east seven perches to a White oak Stump, thence ~~South~~
twenty four degrees east eight perches to a White O.,
thence North eighty eight degrees east twenty nine perches
to a dry White oak, thence North sixty six degrees
east six perches to a Span O., thence North eighty
three degrees east eighteen perches to a Sugar ^{offshoot}

18th March, 1854
confirmed absolutely

My the Great

1853.

Order to vacate and supply
that part of the road leading
from Johnstown road at or near
the farm of Hildebrand's heirs,
in Conemaugh township, - to inter-
sect the road leading from Coyt's
Mills to the turnpike West of Wm.
Roberts' - which leaves Salt
Lick Run to intersect said road
again at Jacob Luster's.

Viewers: -

John Penchoof
John Roberts
John C. Longmours
William Nick, Jr.
John J. Horners
John Headrick

18th Dec^r, 1853, was con-
firmed vide, & ordered to be
opened thirty feet wide, ex-
cept where laying or bedding
is necessary, & in such places
twenty feet wide -

~~My the Great~~
C. W.

Fees \$. 75 Paid.