

This is a
Copy

In re: Order to view and
layout a public highway in
the Township of Upper Yoder
Cambria County, Pa.

‡ In the Court of Quarter
Sessions
Cambria County, Pa.
‡ No. 1 June Sessions, 1960

NOTICE OF VIEW

To, the undersigned viewers, appointed by
the above named Court for the purpose of viewing and
acting upon petition of the Owners to layout a public
highway, to begin at a point at the junction of
Goucher Street, a public highway, and Rosewood Avenue,
and to extend in a northeasterly direction to
North Avenue, which is not a public highway, as
shown on blueprint hereto attached, and part herof
and marked Exhibit A, the exact distance from the
beginning of said proposed road to an intersecting
public road, to-wit: Cell Street, a public highway,
is one thousand twelve (1012) feet, measured from
the center line of Goucher Street in a northeasterly
direction to said Cell Street: the last named terminus
of said proposed public road is at a point other than
in a public highway or a place of public resort: your
petitioners further represent that the first of the
termini of the proposed public road is in a public
road as hereinbefore set forth; and that the proposed
public road is one necessary for public travel, will
cost at the place of beginning on the 10th day of
May, 1960 at 4:00 o'clock P.M., D.C.T. for the
purpose of performing the duties of our appointment,
at which time and place all interested persons may
appear and be heard.

Fred Claffin
Robert Kayser
William J. McKeon

Viewers

May 6, 1960

IN RE LAYING OUT OF A PUBLIC § IN THE COURT OF QUARTER SESSIONS
HIGHWAY IN THE TOWNSHIP OF : OF CAMBRIA COUNTY, PENNSYLVANIA
UPPER YODER, CAMBRIA COUNTY, §
PENNSYLVANIA § No. June Sessions, 1950

PETITION FOR APPOINTMENT OF VIEWERS

TO THE HONORABLE THE JUDGES OF THE COURT OF QUARTER SESSIONS IN
AND FOR CAMBRIA COUNTY, PENNSYLVANIA:

The petition of the undersigned inhabitants of the said
Township of Upper Yoder, in the County of Cambria, respectfully
represents:

That your petitioners labor under great inconvenience
for want of a public road or highway in the said Township of
Upper Yoder to begin at a point at the junction of Goucher Street,
a public highway, and Rosemont Avenue, and to extend in a
northeasterly direction to Kenruth Avenue, which is not a public
highway, as shown on blueprint hereto attached, made part
hereof and marked "EXHIBIT A."

The exact distance from the beginning of said proposed
road to an intersecting public road, to-wit: Sell Street, a
public highway, is one thousand twelve (1012) feet, measured
from the center line of Goucher Street in a northwesterly
direction to said Sell Street. The last named terminus of said
proposed public road is at a point other than in a public
highway or place of public resort. Your petitioners further
represent that the first of the termini of the proposed public
road is in a public road as hereinbefore set forth; and that
the proposed public road is one necessary for public travel.
The above is more fully shown on said "EXHIBIT A".

A copy of the written notice to the Supervisors of said Upper Yoder Township and to the Commissioners of said Cambria County of the intended presentation of this application, with the acceptance of service thereon, is hereto attached, made part hereof and marked "EXHIBIT B".

A Release of Damages whereby the owners of property abutting the aforesaid proposed road, releasing the said Township of Upper Yoder from any damages they have sustained or may seem liable to sustain by reason of the accepting, opening, grading, draining, improving and maintaining of said proposed highway is hereto attached, made part hereof and marked "EXHIBIT C".

Your petitioners therefore pray the Court to appoint three (3) members of the Permanent Board of Viewers of Cambria County to view the ground proposed for said road, and if they see the necessity therefor, lay out the same and make report as required by law.

Paul Barabast

E. H. K. K. K.

William J. J.

Fred L. Barabast

Charles H. Kimmel

COMMONWEALTH OF PENNSYLVANIA §
COUNTY OF CAMBRIA § SS:

Personally appeared before me, a Notary Public in and for said State and County, CURT BARNHART, who being duly sworn according to law, deposes and says that he is one of the petitioners within set forth and that the statements contained in the said petition are true and correct.

Curt Barnhart

Sworn and subscribed before me
this 15th day of *aprie* 1950.

Elsie Lorada

NOTARY PUBLIC
My Commission Expires Feb. 1, 1953


IN RE LAYING OUT OF A PUBLIC
HIGHWAY IN THE TOWNSHIP OF
UPPER YODER, CAMBRIA COUNTY,
PENNSYLVANIA

§ IN THE COURT OF QUARTER SESSIONS
: OF CAMBRIA COUNTY, PENNSYLVANIA
:
§ No. June Sessions, 1950

NOTICE OF APPLICATION

TO THE COMMISSIONERS OF CAMBRIA COUNTY AND THE SUPERVISORS OF
UPPER YODER TOWNSHIP:


You will please take notice that an application will be made to the Court of Quarter Sessions of Cambria County on the 17th day of APRIL, 1950, for the appointment of a Board of View to lay out a public road in the Township of Upper Yoder, County of Cambria, to begin at a point at the junction of Goucher Street, a public highway, and Rosemont Avenue, and to extend in a northeasterly direction to Kenruth Avenue, which is not a public highway. The proposed public highway is more fully shown on map attached to said petition and marked "EXHIBIT A".


ATTORNEY FOR PETITIONERS

* * * *


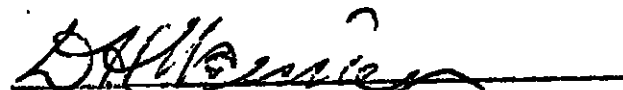
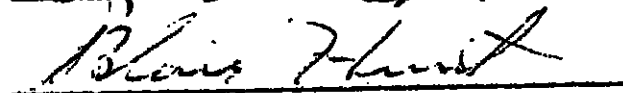
April 17, 1950, service of the above stated Notice is hereby accepted; and the issuance of a Rule under Rule 301 1/2 of the Rules of Court of Oyer and Terminer and Quarter Sessions of the Peace of said county, is hereby waived, and it is agreed that the within petition be presented forthwith.

COMMISSIONERS OF CAMBRIA COUNTY

BY 
Shultz

* * * *

April 15, 1950, service of the above stated Notice is hereby accepted.

SUPERVISORS OF UPPER YODER
TOWNSHIP

"EXHIBIT B"

PETITION

We, the undersigned owners of property adjacent to a Street known as Rosemont Avenue, in plan of Lots laid out for William B. Haberlein in Upper Yoder Township, Cambria County, on May 21, 1941 hereby petition The Board Of Supervisors of Upper Yoder Township to accept said Rosemont Avenue, ~~as~~ ^{FROM GOUCHER ST. TO KENRUTH AVE.} a public thorofare in the Township's street and road system.

The undersigned property owners hereby release The Board Of Supervisors from any property damage which may be caused by opening, grading, alignment or maintenance of Rosemont Avenue.

In Witness Whereof, we hereunto set our hands and seals this

30th of December 1948.

| <u>Lot Number</u> | <u>Property Owner</u> | |
|-------------------|-----------------------------------|--------|
| <u>5</u> | <u>Harold A. Meier</u> | (SEAL) |
| <u>5</u> | <u>Georgia R. Meier</u> | (SEAL) |
| <u>3 & 4</u> | <u>Peter J. Minto</u> | (SEAL) |
| <u>3 & 4</u> | <u>Russell G. Minto</u> | (SEAL) |
| <u>1</u> | <u>Bland A. Huen</u> | (SEAL) |
| <u>1</u> | <u>Ada M. Huen</u> | (SEAL) |
| <u>6</u> | <u>Eugene J. Priest, Jr.</u> | (SEAL) |
| <u>6</u> | <u>Grace T. Priest</u> | (SEAL) |
| <u>14 & 8</u> | <u>Wm B. Haberlein</u> | (SEAL) |
| <u>14 & 8</u> | <u>Mrs. Frances Haberlein</u> | (SEAL) |
| <u>15</u> | <u>William H. Dawson Jr.</u> | (SEAL) |
| <u>15</u> | <u>Mrs. William A. Dawson Jr.</u> | (SEAL) |
| <u>17</u> | <u>Mr. James Stephenson Jr.</u> | (SEAL) |
| <u>17</u> | <u>James Stephenson Jr.</u> | (SEAL) |
| <u># 13</u> | <u>Berry Jay Hoppert</u> | (SEAL) |
| <u># 13</u> | <u>Ernest W. Hoppert</u> | (SEAL) |
| <u>7</u> | <u>Louise Faint</u> | (SEAL) |
| <u>7</u> | <u>Mrs. Martha I. Faint</u> | (SEAL) |
| <u>16</u> | <u>Elmer E. Knepper</u> | (SEAL) |
| <u>16</u> | <u>Mrs. Kay Knepper</u> | (SEAL) |

"EXHIBIT C"

IN THE COURT OF QUARTER
SESSIONS OF CAMBRIA COUNTY,
PENNSYLVANIA

No. / June Sessions, 1950

IN RE LAYING OUT OF A PUBLIC
HIGHWAY IN THE TOWNSHIP OF
UPPER YODER, CAMBRIA COUNTY,
PENNSYLVANIA

PETITION FOR APPOINTMENT
OF VIEWERS and
DECREE

Filed
4-17-50

LAW OFFICES OF
FRANK P. BARNHART
JOHNSTOWN, PENNA

IN RE LAYING OUT OF A PUBLIC § IN THE COURT OF QUARTER SESSIONS
HIGHWAY IN THE TOWNSHIP OF : OF CAMBRIA COUNTY, PENNSYLVANIA
UPPER YODER, CAMBRIA COUNTY, :
PENNSYLVANIA § No. June Sessions, 1950

DECREE

AND NOW, this 17th day of April, 1950, the
within petition having been read and considered, the Court
appoints Fred Caplin and Robert Mays
and Wm. J. McTrain Viewers, to view the road herein
referred to and make report as required by law.

IT IS FURTHER ORDERED AND DIRECTED that the Viewers
find whether or not the said proposed road is necessary for
public travel as approved by the Act of 1919, P.L. 609 and its
amendments and supplements, subject to the approval of the Court
of Quarter Sessions (36 P.S. 1921).

BY THE COURT:

Wm. J. McTrain
Clerk

LAW OFFICES OF
FRANK P. BARNHART
JOHNSTOWN, PENNA.

April 18, 1950

JOSEPH C. WESS, CLERK OF COURTS
Ebensburg, Pennsylvania

Dear Mr. Wess:

Yesterday I presented to the Court of Quarter Sessions a Petition "In re Laying out of a Public Highway in the Township of Upper Yoder, Cambria County, Pennsylvania," being a petition to have a portion of Rosemont Avenue in said Township declared a public highway.

I am writing you because there is an unusual feature about this Petition in that only one of the termini of the said proposed public road begins at another public road. The Act of Assembly provides that the Petition shall set forth this fact, and also that the Viewers shall pass on the question of necessity in recommending that the proposed public road is one necessary for public travel. I have included the last mentioned matter in the Decree appointing Viewers.

The Act of 1919, P.L. 508, as amended, (36 P.S. 1921) provides:

"Provided, however, that in case one of the termini named in the report is at a point other than in a public highway.....the finding of the Viewers that the road is necessary for public travel.....shall be subject to the approval of the Court of Quarter Sessions, which may confirm or set aside said findings."

When this report shall be made to your office, I wish you would have the Court pass upon the said report in case it should be in favor of opening the road, and either confirm the report or set it aside, as the Act provides. If you wish, and will call my attention to the matter when it is ready for presentation to the Court, I shall be very glad to take it up with the Court to see that the Court makes the proper Order, as the Court may decide; or, if you prefer, I wish you would call the matter to the Court's attention, together with this letter.

Very truly yours,



FRANK P. BARNHART

FPB:ehp

In re: Laying out a public
highway in the Township of Upper
Yoder, Cambria County, Pennsylvania

0 In the Court of Quarter Sessions
0 of Cambria County, Pennsylvania.
0 No. 1 June Sessions, 1950.

REPORT OF VIEWERS

To the Honorable, the Judges of the above named Court, we the undersigned Viewers, appointed by the annexed order of the Court to view the proposed road within mentioned, respectfully report:

That we have been duly sworn or affirmed as members of the Permanent Board of Viewers of Cambria County, as shown by the records of the Court; that having given due public notice of the time and place of meeting, by posting notices as required by law along the route and at the termini of the said proposed new road, as evidenced by copy of said notice hereto attached, and by service of such notice on the County Commissioners of Cambria County, the Supervisors of Upper Yoder Township, the Solicitor for the Petitioners and Solicitor for the Supervisors being hereto attached; that we met in accordance with the notice given, on the 16th day of May 1950 at 4:00 o'clock P.M., D.S.T. and proceeded with the duties of our appointment and viewed the premises and route of the proposed new road; no property owners and no Supervisors of the Township appeared, and we are of the opinion that a necessity exists for the proposed new road; that the grades are acceptable and the alignment is good, all according to attached blueprint. Beginning at a point at the junction of Goucher Street, a public highway, and Rosemont Avenue, and to extend in a northeasterly direction to Kenruth Avenue, which is not a public highway, as shown on blueprint hereto attached, made part hereof and marked Exhibit A. The exact distance from the beginning of said proposed road to an intersecting public road, to-wit: Sell Street, a public highway, is one thousand twelve (1012) feet, measured from the center line of Goucher Street in a northwesterly direction to said Sell Street. The last named terminus of said proposed public road is at a point other than in a public highway or place of public resort,

and the length of this proposed road is 507.68 feet as shown on attached blueprint and colored in green and made a part hereof.

In view of the absence of any interested parties at the site of the View, a hearing was called in the Offices of Gray & Claflin, Consulting Civil Engineers, 606 Swank Building, on Tuesday, May 23 at 3:30 P.M., D.S.T, and at this hearing no interested parties were present.

That after taking into consideration all the matters before us, we are of the opinion that the road as prayed for by the petitioners and viewed by us is necessary and convenient and will not create an undo hardship on the Supervisors, therefore we recommend that the prayer of the petitioners be granted.

We assess no damages and no benefits.

Witness our hands and seals this 23rd day of May, A.D. 1950.

Frank C. [unclear]
Robert Mayer
[unclear]
Viewers

In re: Laying out a public highway in the Township of Upper Yoder, Cambria County, Pennsylvania

In The Court of Quarter Sessions of Cambria County, Pennsylvania No. 1 June Sessions, 1950

To Fred Claflin, Robert Mayer and William J. McGrain

To Fred Claflin, Dr.

| | | | | |
|-------|-------------------------------------|----------------|---------|----------|
| May 3 | Data and preparing notices of view | 1 day | \$12.00 | |
| | Stenographer, stationery and stamps | | 2.60 | |
| 5 | Posting and serving notices of view | 1 day | 12.00 | |
| | Mileage | 5 miles @0.10 | .50 | |
| 16 | Making View | 1 day | 12.00 | |
| | Mileage | 5 miles @0.10 | .50 | |
| 23 | Hearing Gray & Claflin Office | 1 day | 12.00 | |
| 24 | Drafting and preparing plans | | 6.00 | |
| | Blueprints | | 2.00 | |
| 26 | Filing report of View | 1 day | 12.00 | |
| | Mileage | 40 miles @0.10 | 4.00 | \$ 75.60 |

To Robert Mayer, Dr.

| | | | | |
|--------|-------------------------------|---------------|---------|----------|
| May 16 | Making View | 1 day | \$12.00 | |
| | Mileage | 6 miles @0.10 | .60 | |
| 23 | Hearing Gray & Claflin Office | 1 day | 12.00 | |
| | Mileage | 5 miles @0.10 | .50 | \$ 25.10 |

To William J. McGrain, Dr.

| | | | | |
|--------|-------------------------------|----------------|---------|----------|
| May 16 | Making view | 1 day | \$12.00 | |
| | Mileage | 58 miles @0.10 | 5.80 | |
| 23 | Hearing Gray & Claflin Office | 1 day | 12.00 | |
| | Mileage | 53 miles @0.10 | 5.30 | \$ 35.10 |

TOTAL AMOUNT OF VIEW- - - - - \$135.80

I hereby certify that the above bill is an exact duplicate of the bill presented to the Cambria County Commissioners.

Fred W. Claflin
 Fred W. Claflin
 Chairman of Viewers

In re: Laying out a public highway in the Township of Upper Yoder, Cambria County, Pennsylvania

In The Court of Quarter Sessions of Cambria County, Pennsylvania No. 1 June Sessions, 1950

To Fred Claflin, Robert Mayer and William J. McGrain

To Fred Claflin, Dr.

| | | | | |
|-------|-------------------------------------|-------------------|---------|----------|
| May 3 | Data and preparing notices of view | 1 day | \$12.00 | |
| | Stenographer, stationery and stamps | | 2.60 | |
| 5 | Posting and serving notices of view | 1 day | 12.00 | |
| | Mileage | 5 miles @ \$0.10 | .50 | |
| 16 | Making View | 1 day | 12.00 | |
| | Mileage | 5 miles @ \$0.10 | .50 | |
| 23 | Hearing Gray & Claflin Office | 1 day | 12.00 | |
| 24 | Drafting and preparing plans | | 6.00 | |
| | Blueprints | | 2.00 | |
| 26 | Filing report of View | 1 day | 12.00 | |
| | Mileage | 40 miles @ \$0.10 | 4.00 | \$ 75.60 |

To Robert Mayer, Dr.

| | | | | |
|--------|-------------------------------|------------------|---------|----------|
| May 16 | Making View | 1 day | \$12.00 | |
| | Mileage | 6 miles @ \$0.10 | .60 | |
| 23 | Hearing Gray & Claflin Office | 1 day | 12.00 | |
| | Mileage | 5 miles @ \$0.10 | .50 | \$ 25.10 |

To William J. McGrain, Dr.

| | | | | |
|--------|-------------------------------|-------------------|---------|----------|
| May 16 | Making view | 1 day | \$12.00 | |
| | Mileage | 58 miles @ \$0.10 | 5.80 | |
| 23 | Hearing Gray & Claflin Office | 1 day | 12.00 | |
| | Mileage | 53 miles @ \$0.10 | 5.30 | \$ 35.10 |

TOTAL AMOUNT OF VIEW- - - - - \$135.80

I hereby certify that the above bill is an exact duplicate of the bill presented to the Cambria County Commissioners.

Fred W. Claflin
 Fred W. Claflin
 Chairman of Viewers

Order to view IN RE: Laying
Out of A Public Highway In
The Township of Upper Yoder,
Cambria County, Pennsylvania.

Fred Claflin

Robert Mayer

William J. McGrain

Viewers

Clerk Joseph C. Hess

NOTE. "It shall be the duty of all persons appointed in the several counties of this Commonwealth to view and review any public or private road or bridge, if they shall decide in favor of locating said road or bridge, to endeavor to procure from the person or persons over whose land such location may be made releases from all claims for damages that might arise from the opening of such road or the building of such bridge; and in every case where said viewers shall fail to procure such releases, and it shall appear to them that any damages will be sustained, it shall be their duty to assess the damages and make report thereof signed by a majority of their number, and return the same, together with all releases obtained, to the Court of Quarter Sessions, and the damages so assessed shall be conclusive, or may be subject to appeal, review or modification, as may be provided by existing laws in the different counties of this Commonwealth."

"The persons appointed as aforesaid shall view such ground, and if they shall agree that there is occasion for a road, they shall proceed to lay out the same, having respect to the shortest distance, and the best ground for a road, and in such manner as shall do the least injury to private property, and also be, as far as practicable, agreeable to the desire of the petitioners."

"The viewers, as aforesaid, shall make report at the next term of said Court, and in the said report shall state particularly: First, who of them were present at the view, second, whether they were severally sworn or affirmed; third, whether the road desired be necessary for a public or private road; they shall also annex and return to the Court a plot or draft thereof, stating the courses and distances, and noting briefly the improvements through which it may pass; and, whenever practicable, the viewers shall lay out the said roads at an elevation not exceeding five degrees (except at the crossing of ravines and streams), where, by moderate filling and bridging, the declination of the road may be preserved within that limit."

In re: Order to view and
layout a public highway in
the Township of Upper Yoder,
Cambria County, Pa.

In the Court of Quarter
Sessions
Cambria County, Pa.
No. 1 June Sessions, 1950

NOTICE OF VIEW

We, the undersigned viewers, appointed by the above named Court for the purpose of viewing and acting upon petition of the Owners to layout a public highway, to begin at a point at the junction of Goucher Street, a public highway, and Rosemont Avenue, and to extend in a northeasterly direction to Kenruth Avenue, which is not a public highway, as shown on blueprint hereto attached, made part hereof and marked Exhibit A; the exact distance from the beginning of said proposed road to an intersecting public road, to-wit: Sell Street, a public highway, is one thousand twelve (1012) feet, measured from the center line of Goucher Street in a northwesterly direction to said Sell Street: the last named terminus of said proposed public road is at a point other than in a public highway or place of public resort; your petitioners further represent that the first of the termini of the proposed public road is in a public road as hereinbefore set forth; and that the proposed public road is one necessary for public travel, will meet at the place of beginning on the 16th day of May, 1950 at 4:00 o'clock P.M., D.S.T. for the purpose of performing the duties of our appointment, at which time and place all interested persons may appear and be heard.

Fred Claffin
Robert Mayer
William J. McGrain

Viewers

May 4, 1950

MAY 5, 1950, service accepted.


ATTORNEY FOR SUPERVISORS

In re: Order to view and () In the Court of Quarter
layout a public highway in () Sessions
the Township of Upper Yoder, () Cambria County, Pa.
Cambria County, Pa. () No. 1 June Sessions, 1950

NOTICE OF VIEW

We, the undersigned viewers, appointed by the above named Court for the purpose of Viewing and acting upon petition of the Owners to layout a public highway, to begin at a point at the junction of Goucher Street, a public highway, and Rosemont Avenue, and to extend in a northeasterly direction to Kenruth Avenue, which is not a public highway, as shown on blueprint hereto attached, made part hereof and marked Exhibit A, the exact distance from the beginning of said proposed road to an intersecting public road, to-wit: Sell Street, a public highway, is one thousand twelve (1012) feet, measured from the center line of Goucher Street in a northwesterly direction to said Sell Street: the last named terminus of said proposed public road is at a point other than in a public highway or place of public resort; your petitioners further represent that the first of the termini of the proposed public road is in a public road as hereinbefore set forth; and that the proposed public road is one necessary for public travel, will meet at the place of beginning on the 16th day of May, 1950 at 4:00 o'clock P.M., D.S.T. for the purpose of performing the duties of our appointment, at which time and place all interested persons may appear and be heard.

Fred Claflin
Robert Mayer
William J. McGrain

Viewers

May 4, 1950

*Servin Accepted 5/8/50
Maurice Springes
Ch. Clerk*

May 16, 1950

In re: Order to view 0 In the Court of Quarter
and layout a public 0 Sessions
highway in the Township 0 Cambria County, Pa.
of Upper Yoder, 0 No. 1 June Sessions, 1950
Cambria County, Pa. 0

Mr. Frank Barnhart
402 Swank Building
Johnstown, Pennsylvania

Dear Mr. Barnhart:

There will be a hearing re the above
view at 3:30 P.M., D.S.T. on May 23, 1950 at
the offices of Gray & Claflin, 606 Swank
Building.

Please be there.

Yours very truly,

Fred Claflin
Chairman of Viewers

FNC:ibr

May 16, 1950

In re: Order to view 0 In the Court of Quarter
and layout a public 0 Sessions
highway in the Township 0 Cambria County, Pa.
of Upper Yodor, 0 No. 1 June Sessions, 1950
Cambria County, Pa. 0

Mr. Curt Barnhart, Chairman
Upper Yodor Township Supervisors
130 Berkley Road
Johnstown, Pennsylvania

Dear Sir:

There will be a hearing re the above
view at 3:30 P.M., D.S.T. on May 23, 1950 at
the offices of Gray & Claflin, 606 Swank
Building.

Please be there.

Yours very truly,

Fred Claflin
Chairman of Viewers

FWC:ibr

ROAD

No. 1 June Term 1950
Upper Yoder Trp.

Order To View
and Layout a
Public Highway.

Report of Viewers

Filed
5/29/50

Filed
5/29/50

Now June 20-1950 the
Mills report of Viewers is approved
and confirmed nisi.
By the Court
M. Stewart
Judge

Ed #1 June - 1950

Not Microfilmed

1
Pd #1 June 1950

Rot Microfilm

APPROVED _____ 19 _____

By THE

UPPER YODER TOWNSHIP SUPERVISORS

Wm. B. Haberlein
President

ATTEST *Wm. B. Haberlein*
Secretary

COUNTY OF CAMBRIA SS
STATE OF PENNSYLVANIA

PERSONALLY APPEARED BEFORE ME, A NOTARY PUBLIC, IN AND FOR SAID COUNTY AND STATE, WM. B. HABERLEIN AND CHARLES WILLIAMS, WHO IN DUE FORM OF LAW ACKNOWLEDGED THIS PLAN OF LOTS TO BE THEIR ACT AND DEED TO THE END THAT THE SAME MAY BE RECORDED AS SUCH.

William B. Haberlein
Charles Williams

IN WITNESS WHEREOF I HAVE HEREUNTO SET MY HAND AND NOTARIAL SEAL THIS 30th DAY OF June A.D. 1941

Eva A. McAffrey
NOTARY PUBLIC

MY COMMISSION EXPIRES Oct. 3 - 1947

APPROVED August 20, 1941

BY THE CITY PLANNING COMMISSION

Jessie B. Hanson
ATTEST
SECY.

Jessie B. Hanson
PRES.



PLAN OF LOTS
LAID OUT FOR

WILLIAM B HABERLEIN

SITUATE IN UPPER YODER TWP, CAMBRIA CO, PA.

BY GRAY & CLAFLIN, ENGRS.

JOHNSTOWN, PA.

SCALE: - 1" = 50'

MAY 21, 1941

REVISED SEPT. 22, 1948
ON ACCOUNT OF FIELD ERRORS

APPROVED _____ 19 _____

BY THE

UPPER YODER TOWNSHIP SUPERVISORS

Wm. Hunt
President

ATTEST *Ben. Rose*
Secretary

COUNTY OF CAMBRIA 35
STATE OF PENNSYLVANIA 35
PERSONALLY APPEARED BEFORE ME, A NOTARY
PUBLIC, IN AND FOR SAID COUNTY AND STATE, WM. B.
HABERLEIN AND CHARLES WILLIAMS, WHO IN DUE
FORM OF LAW ACKNOWLEDGED THIS PLAN OF LOTS
TO BE THEIR ACT AND DEED TO THE END THAT
THE SAME MAY BE RECORDED AS SUCH.

William B. Haberlein
Charles Williams

IN WITNESS WHEREOF I HAVE HEREUNTO
SET MY HAND AND NOTARIAL SEAL THIS 30th
DAY OF June A.D. 1941

Wm. A. McLaughlin
NOTARY PUBLIC

MY COMMISSION EXPIRES Oct. 3 - 1942

APPROVED August 20, 1941

BY THE
CITY PLANNING COMMISSION

R. A. Carpenter
PRES.

ATTEST *James H. Hanson*
SECY.



PLAN OF LOTS
LAID OUT FOR
WILLIAM B. HABERLEIN
SITUATE IN UPPER YODER TWP, CAMBRIA CO, PA
BY
GRAY & CLAFLIN, ENGRS.
JOHNSTOWN, PA
SCALE: - 1" = 50' MAY 21, 1941

REVISED SEPT. 22, 1948
ON ACCOUNT OF FIELD ERRORS