

# County of Cambria

J. DEAN JOY  
CLERK OF COURTS

G. E. BLANKENHORN  
DEPUTY



## Clerk of Courts Office

EBENSBURG, PA.

7 Oct 1947  
Date

Received this date, the order to view a proposed public road in Cambria Township, Cambria County, Penna., which proceedings are entered to # 2 Sept. Sessions 1947.

Mahlon Baumgardner  
Mahlon Baumgardner

IN THE COURT OF QUARTER SESSIONS  
OF CAMBRIA COUNTY, PENNSYLVANIA  
NO. 2 SEPTEMBER SESSIONS 1947.

PROPOSED PUBLIC ROAD, CAMBRIA  
TOWNSHIP, CAMBRIA COUNTY  
PENNSYLVANIA.

R E P O R T O F V I E W E R S

FILED / <sup>21</sup> DECEMBER 1947.

Dec. 13-1947

Report of Viewers  
approved Nisi  
and with first ad  
Hoyer.

By the Court  
McKenrick  
Judge

IN RE: PETITION TO VIEW A PUBLIC ROAD IN CAMBRIA TOWNSHIP, COUNTY OF CAMBRIA, PENNSYLVANIA. } IN THE COURT OF QUARTER SESSIONS OF CAMBRIA COUNTY, PENNSYLVANIA No. 2- SEPTEMBER SESSIONS, 1947.

REPORT OF VIEWERS

We, the undersigned Viewers appointed by the above named Court for the purpose to view a certain public road to determine the necessity of same to begin at a point on a Township Road known and designated as Route No. 11470, said point being approximately six-tenths (0.6) of a mile from where the said Township Road intersects with Highway Route No. 11036 leading from what was formerly State Highway Route No. 219 to Colver; thence by convenient route through the farms of John Norman Griffith, John Shaffer and Joseph Fenchek to another point of ending, which said point of ending is at a point on another Township Road known and designated as Route No. 11478 all in the Township of Cambria, Cambria County, Pennsylvania to view the location and determine the advisability or otherwise of the said proposed public highway.

That we have been duly qualified as members of the Permanent Board of Viewers of Cambria County as is shown by the records in said County; that we gave due public notice of the time and place of the meeting of the Board of Viewers as required by law by posting ten notices along the route of the proposed road and at the termini and by notice upon Edward F. Piduizzi, Esq., of the law firm of Smorto, Wildeman and Piduizzi, Counsel for the petitioners; upon A. W. Evans, Secretary to the Board of Supervisors of the Township of Cambria aforesaid and upon Walter C. Port, Assistant Chief Clerk to the Board of County Commissioners of Cambria County, Pennsylvania, acceptance of services of same being hereto attached and made a part of the Report within.

That we met at the place of beginning stipulated in the notices on Saturday, November 1st, A. D. 1947 at 10 o'clock A. M. and proceeded with the duties of our appointment. There were present Edward Dunegan, S. H. Jancks and Mahlon Baumgardner all of the viewers, John Norman Griffith, John Shaffer, Joseph Fenchak, Edward F. Peduzzi, Esq. of the law firm of Snorto, Wildeman and Peduzzi, Counsel for the petitioners. No supervisor of the Township of Cambria aforesaid were present nor was their Solicitor or Secretary. We traversed the proposed route beginning at the place designated in the petition and made a careful inspection of the suggested and proposed route having due respect for the shortest distance and the most expedient location and ending our inspection at the terminus as recited in the petition. The route we traversed has been used for many years but is inadequate for vehicular traffic.

After making a very careful inspection of the same and having due regards for the shortest distance between the points indicated in the petition and the most advantageous route and taking into consideration all matters pertinent to the same and having due regard to any use the same may be applied as a public highway we are unanimously of the opinion that the same be laid out as a highway and we hereby lay out the same following the courses and distances to wit:

BEGINNING at a point on a township road known and designated as Route #11470, said point being approximately six tenths (.6) of a mile from where the said Township road intersects with Highway Route No. 11036 leading from what was formerly State Highway Route No. 219 to Colver; thence from said point North sixty-two degrees thirty minutes West ( $62^{\circ} 30'$ ) a distance of seven hundred four and five tenths (704.5) feet to point; thence North eighty five degrees thirty minutes West ( $85^{\circ} 30'$ ) a distance of two hundred eighty six (286) feet to a point on the Old Nicktown Road - now abandoned; thence following said Old Nicktown Road North sixteen degrees forty five minutes West ( $16^{\circ} 45'$ ) a distance of one hundred eighty-four and seven tenths (184.7) feet to a point; thence North eighty five degrees twenty minutes West ( $85^{\circ} 20'$ ) a distance of nine hundred and sixteen

(916) feet to a stake; thence South eighty-one degrees fifteen minutes West (81° 15') a distance of nine hundred twenty-six (926) feet to a stake; thence South seventy-eight degrees thirty minutes West (78° 30') a distance of nine hundred fifty (950) feet to a stake; thence South eighty-nine degrees five minutes West (89° 05') a distance of eleven hundred fifty-six (1156) feet to a stake; thence North seventy-six degrees West (76°) a distance of three hundred ninety two (392) feet to a stake; thence North sixty-five degrees seven minutes West (65° 07') a distance of eight hundred thirty-five (835) feet to a stake; thence North fifty two degrees fifty-five minutes (52° 55') W. a distance of five hundred fifty-four (554) feet to a point on a township Road known and designated as Route No. 11478 an overall distance of six thousand nine hundred four and two tenths (6904.2) feet.

The road thus laid out passes through lands of John Norman Griffith, John Shaffer and Joseph Fenchek and in the opinion of the Viewers we are unanimous that the benefits accrued to the above property owners is far in excess to any damages that may accrue to them by reason of the laying out and opening of said road; we therefore assess no damages to the said John Norman Griffith, John Shaffer and Joseph Fenchek.

We attach hereto a blue print showing the above courses and distances and make it a part of our Report.

IN WITNESS whereof we have hereunto attached our hands the twenty-ninth day of November, A. D. 1947.

Malden Bourgeois  
E. F. Bourgeois  
A. H. Fenchek  
Viewers.

IN RE: PETITION TO VIEW A PUBLIC  
ROAD IN CAMBRIA TOWNSHIP, COUNTY  
OF CAMBRIA, PENNSYLVANIA.

IN THE COURT OF QUARTER SESSIONS  
OF CAMBRIA COUNTY, PENNSYLVANIA.  
No. 2 SEPTEMBER SESSIONS, 1947

TO MAHLON BAUMGARDNER, EDWARD DUNEGAN  
AND S. H. JENCKS, Drs.

To Mahlon Baumgardner

Oct. 13-	Data and preparing notices to view	\$12.00
Oct. 18-	Posting Notices to View and Acceptances	12.00
	Mileage 12 miles at 10 cents per mile	1.20
Nov. 1-	Making View - -	12.00
	Mileage	1.20
" 8-	Assisting John L. Elder, making survey	12.00
	Mileage	1.20
" 29-	Preparing Report and filing same	12.00
		<u>63.60</u>

FEB 20 1948 CERTIFIED

To Edward Dunegan

Oct. 18-	Making view	12.00
	Mileage 28 miles	2.80
		<u>14.80</u>

FEB 20 1948 CERTIFIED

To S. H. Jencks

Oct. 18-	Making View	12.00
	Mileage 12 miles	1.20
		<u>13.20</u>

FEB 20 1948 CERTIFIED

To John L. Elder

Nov. 8-	Making survey, map and three blue prints	24.00
	Mileage	1.20
	As per statement hereto attached.	<u>25.20</u>

FEB 20 1948 CERTIFIED

IN RE: Order to View Proposed Public | In the Court of Quarter Sessions  
Road in Cambria Township, County of | Cambria County, Pennsylvania.  
Cambria, Pennsylvania | No. 2 September Sessions, 1947.

ORDER TO VIEW

We, the undersigned Viewers appointed by the above Court to view a proposed public road in the Township of Cambria, Cambria County, Pennsylvania

beginning at a point on a Township Road known and designated as Route No. 11470, said point being approximately six-tents (0.6) of a mile from where the said Township Road intersects with Highway Route No. 11036 leading from what was formerly State Highway Route No. 219 to Colver; thence by convenient route through the farms of John Norman Griffith, John Shaffer and Joseph Fenchak to another point of ending, which said point of ending is at a point on another Township Road known and designated as Route No. 11478. A present road exists between the said Routes Nos. 11470 and 11478 but is not improved in any manner and not adequate for vehicular traffic. The said Road is indicated as a primitive road on the general highway map of Cambria County, Pennsylvania, prepared by the Pennsylvania Department of Highways in cooperation with the Public Roads Administration in the year 1941

will meet at the place of beginning on SATURDAY, November 1st, 1947 at 10 o'clock A. M. for the purpose of performing the duties of our appointment and the hearing of all evidence pertaining thereto.

MAHLON BAUMGARDNER

EDWARD DUNEGAN

S. H. JENCKS

17 October 1947.

Viewers.

NOW 13 October 1947 I hereby accept service of the above Notice to View as Counsel for the Petitioners and acknowledge receipt of a copy of said Notice to View.

*Smarts, Wildemeyer & Pedryga*  
*By Edward F. Pedryga*  
Counsel for Petitioners.

IN RE: Order to View Proposed Public | In the Court of Quarter Sessions  
Road in Cambria Township, County of | Cambria County, Pennsylvania.  
Cambria, Pennsylvania. | No. 2 September Sessions, 1947.

ORDER TO VIEW

We, the undersigned Viewers appointed by the above Court to View a  
a proposed Public Road in the Township of Cambria, Cambria County, Pennsylvania

beginning at a point on a Township Road known and designated as Route  
No. 11470, said point being approximately six tenths (0.6) of a mile  
from where the said Township Road intersects with Highway Route No.  
11036 leading from what was formerly State Highway Route No 219 to  
Colver; thence by convenient route through the farms of John Norman  
Griffith, John Shaffer and Joseph Fenchak to another point of ending,  
which said point of ending is at point on another Township Road  
known and designated as Route No. 11478. A present road exists be-  
tween the said Routes Nos. 11470 and 11478 but is not improved in any  
manner and not adequate for vehicular traffic. The said road is indi-  
cated as a primitive road on the general highway map of Cambria County,  
Pennsylvania, prepared by the Pennsylvania Department of Highways in  
cooperation with the Public Roads Administration in the year 1941

will meet at the place of beginning on SATURDAY, November 1st, 1947 at 10  
o'clock A. M. for the purpose of performing the duties of our appointment  
and the hearing of all evidence pertaining thereto.

MAHLON BAUMGARDNER

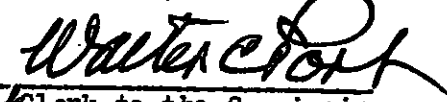
EDWARD DUNEGAN

S. H. JENCKS

17 October 1947.

Viewers.

NOW 18 October 1947 I hereby accept service of the above Notice to  
View for the Commissioners of Cambria County, Pennsylvania and acknowledge  
receipt of copy of said Notice to View.

  
Walter C. Port  
Clerk to the Commissioners  
of Cambria County, Penna.

IN RE: Order to View Proposed Public Road in Cambria Township, County of Cambria, Pennsylvania

In the Court of Quarter Sessions  
Cambria County, Pennsylvania.  
No. 2 September Sessions, 1947.

ORDER TO VIEW

We, the undersigned Viewers appointed by the above Court to view a proposed public road in the Township of Cambria, Cambria County, Pennsylvania

beginning at a point on a Township Road known and designated as Route No. 11470, said point being approximately six-tenths (0.6) of a mile from where the said Township Road intersects with Highway Route No. 11036 leading from what was formerly State Highway Route No. 219 to Colver; thence by convenient route through the farms of John Norman Griffith, John Shaffer and Joseph Fenchak to another point of ending, which said point of ending is at a point on another Township Road known and designated as Route No. 11478. A present road exists between the said Routes Nos. 11470 and 11478 but is not improved in any manner and not adequate for vehicular traffic. The said Road is indicated as a primitive road on the general highway map of Cambria County, Pennsylvania, prepared by the Pennsylvania Department of Highways in cooperation with the Public Roads Administration in the year 1941

will meet at the place of beginning on SATURDAY, November 1st, 1947 at 10 o'clock A. M. for the purpose of performing the duties of our appointment and the hearing of all evidence pertaining thereto.

MAHLON BAUMGARDNER


EDWARD DUNEGAN

S. H. JENCKS

17 October 1947.

Viewers.

NOW, 18 October 1947 I hereby accept service of the within Notice to View as Secretary to the Board of Supervisors of Cambria Township, Cambria County, Pennsylvania and acknowledge receipt of Copy of said Notice to View.

  
Secretary Board of Supervisors,  
Cambria Township, Cambria County,  
Pennsylvania.

IN RE: Order to view Proposed Public | In the Court of Quarter Sessions  
Road in Cambria Township, County of | Cambria County, Pennsylvania.  
Cambria, Pennsylvania | No. 2 September Sessions, 1947

ORDER TO VIEW

We, the undersigned Viewers appointed by the above Court to view a proposed public road in the Township of Cambria, Cambria County, Pennsylvania to

beginning at a point on a Township Road known and designated as Route #11470, said point being approximately six-tenths (0.6) of a mile from where the said Township Road intersects with Highway Route No. 11036 leading from what was formerly State Highway Route No. 219 to Colver; thence by convenient route through the farms of John Norman Griffith, John Shaffer and Joseph Penchak to another point of ending, which said point of ending is at a point on another Township Road known and designated as Route No. 11478. A present road exists between the said Routes Nos. 11470 and 11478 but is not improved in any manner and not adequate for vehicular traffic. The said road is indicated as a primitive road on the general highway map of Cambria County, Pennsylvania, prepared by the Pennsylvania Department of Highways in cooperation with the Public Roads Administration in the year 1941 will meet at the place of beginning on

SATURDAY, November 1st, 1947 at 10 o'clock A. M. for the purpose of performing the duties of our appointment and the hearing of all evidence pertaining thereto.

EARLON BAUMGARDNER

EDWARD DUNEGAN

S. H. JENCKS,  
Viewers.

17 October 1947

JOHN L. ELDER  
REGISTERED ENGINEER  
EBENSBURG, PA.

Nov. 28, 1947

Cambria County

To

John R. Elder, Jr.

Making survey, map and three  
blue prints of "Road View"  
in Cambria Township.

12 miles @ 10

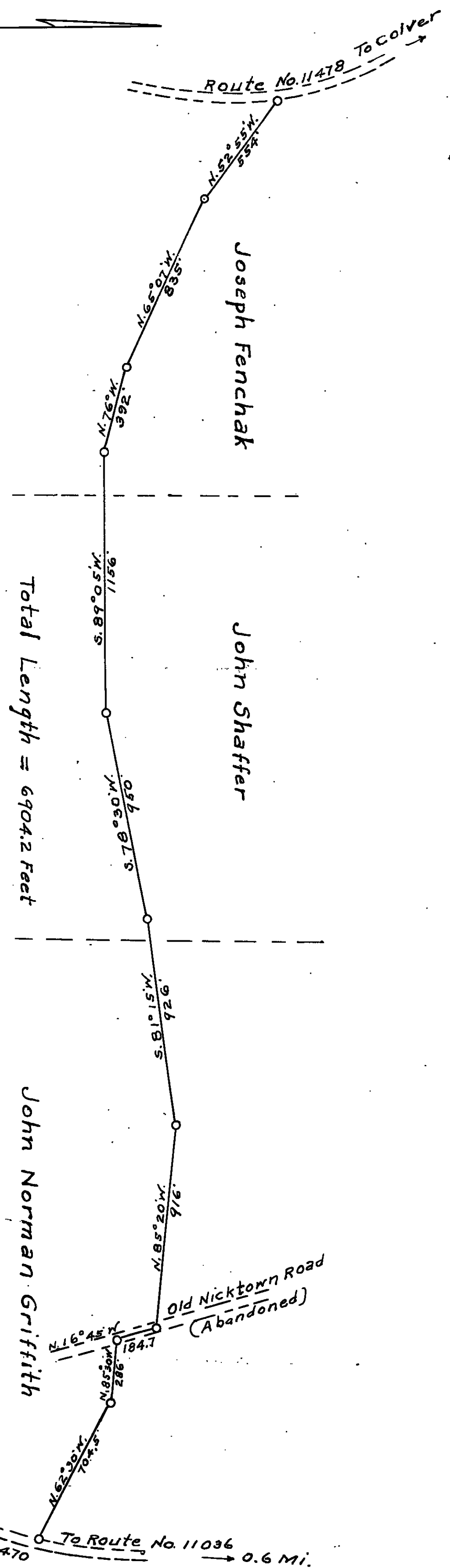
24.00

1.20

---

\$ 25.20

MAP  
 PROPOSED PUBLIC ROAD  
 Cambria Township, Cambria County, Pa.  
 Scale: 1" = 400'  
 John L. Elder  
 Reg. Eng'r



Viewers appointed upon an order of the  
 Court of Quarter Sessions of Cambria County, Pa.  
 No. 2 September Term 1947.

Mahlon Baumgardner  
 Edward Duneagan  
 S. H. Jencks  
 Viewers.

NOTE. It shall be the duty of all persons appointed to view and report on any public or private road or bridge, if they shall decide in favor of the person or persons over whose land such location may be made, to endeavor to procure releases from all claims for damages that might arise from the opening of such road or the building of such bridge; and in the event where said viewers shall fail to procure such releases, it shall appear to them that any damages will be sustained, it shall be their duty to assess the damages and make report thereon, signed by a majority of their number, and return the same to the Court of Quarter Sessions. The damages so assessed shall be conclusive, or may be subject to appeal, review or modification, as may be provided by existing laws in the different counties of this Commonwealth.

several counties of this Commonwealth to view and report on any public or private road or bridge, if they shall decide in favor of the person or persons over whose land such location may be made, to endeavor to procure releases from all claims for damages that might arise from the opening of such road or the building of such bridge; and in the event where said viewers shall fail to procure such releases, it shall appear to them that any damages will be sustained, it shall be their duty to assess the damages and make report thereon, signed by a majority of their number, and return the same to the Court of Quarter Sessions. The damages so assessed shall be conclusive, or may be subject to appeal, review or modification, as may be provided by existing laws in the different counties of this Commonwealth.

"The persons appointed as aforesaid shall view such ground, and if they shall agree that there is occasion for a road, they shall proceed to lay out the same, having respect to the shortest distance, and the best ground for a road, and in such manner as shall do the least injury to private property, and also be, as far as practicable, agreeable to the desire of the petitioners."

"The viewers, as aforesaid, shall make report at the next term of said Court, and in the said report shall state particularly: First, who of them were present at the view, second, whether they were severally sworn or affirmed; third, whether the road desired be necessary for a public or private road; they shall also annex and return to the Court a plot or draft thereof, stating the courses and distances, and noting briefly the improvements through which it may pass; and, whenever practicable, the viewers shall lay out the said roads at an elevation not exceeding five degrees (except at the crossing of ravines and streams), where, by moderate filling and bridging, the declination of the road may be preserved within that limit."

No. 2 Sept. 1947 SESSIONS, 1947

Order to view Proposed Public

Road, Cambria Township, Cambria

County, Pennsylvania.

AND

REPORT OF VIEWERS


Viewers

Mahlon Baumgardner

Edward Dunegan

S. H. Jencks

Clerk



Commonwealth of Pennsylvania,  
County of Cambria

SS.

At a Court of Quarter Sessions of the Peace of the County of Cambria held at Ebensburg, in the said County, on the 29th day of September A. D. 1947, before the Honorable Judge of the said Court: Upon the petition of divers inhabitants of the Township of Cambria, in the said County, setting forth that they labor under inconvenience for want of a Public road or highway, ~~to be laid from~~

to begin at a point on a Township Road known and designated as Route No. 11470, said point being approximately six-tenths (0.6) of a mile from where the said Township Road intersects with Highway Route No. 11036 leading from what was formerly State Highway Route No. 219 to Colver; thence by convenient route through the farms of John Norman Griffith, John Shaffer and Joseph Fenchak to another point of ending, which said point of ending is at a point on another Township Road known and designated as Route No. 11478. A present road exists between the said Routes Nos. 11470 and 11478 but is not improved in any manner and not adequate for vehicular traffic. The said road is indicated as a primitive road on the general highway map of Cambria County, Pennsylvania, prepared by the Pennsylvania Department of Highways in cooperation with the Public Roads Administration in the year 1941.


and therefore praying the Court to appoint proper persons to view and lay out the same according to law. The Court, upon due consideration had of the premises, do order and appoint

Mahlon Baumgardner  
Edward Dunegan and S. H. Jencks

viewers, to view the ground proposed for said road, and if they view the same, and shall agree that there is occasion for such road, they shall proceed to lay out the same, having respect to the shortest distance and the best ground for a road, and in such manner as shall do the least injury to private property, and also be as far as practicable, agreeable to the desires of the petitioners, and that they make a report of their proceedings to the next Court of Quarter Sessions to be held for said County, stating particularly whether they judge the same necessary for a public or private road, together with a plot or draft thereof, and the courses and distances, and references to the improvements through which it may pass.

By the Court.  
GRIFFITH, J.


Attest:  
J. DEAN JOY, Clerk



No. *2* *Sept.*  
~~December~~ Term, 1947.

IN THE COURT OF QUARTER SESSIONS.  
OF CAMBRIA COUNTY, PENNSYLVANIA.

IN THE MATTER OF THE PETITION  
OF INHABITANTS OF THE TOWNSHIP  
OF CAMBRIA; COUNTY OF CAMBRIA  
AND STATE OF PENNSYLVANIA FOR  
THE LAYING OUT OF A PUBLIC ROAD.



*Filed 9.29.47*

SMORTO, WILDEMAN & PEDUZZI  
ATTORNEYS-AT-LAW  
BARNESBORO, PA. EBENSBURG, PA.

IN THE COURT OF QUARTER SESSIONS OF CAMBRIA COUNTY, PENNSYLVANIA

IN THE MATTER OF THE PETITION OF  
INHABITANTS OF THE TOWNSHIP OF  
CAMBRIA, COUNTY OF CAMBRIA AND  
STATE OF PENNSYLVANIA FOR THE  
LAYING OUT OF A PUBLIC ROAD.

No. \_\_\_\_\_ December Term, 1947.

TO THE HONORABLE, THE JUDGES OF SAID COURT:

The petition of the undersigned, inhabitants of the Township of Cambria, in said County and State, respectfully represents:

-1-

That your petitioners labor under great inconvenience for want of a public road or highway in the said Township of Cambria, to begin at a point on a Township Road known and designated as Route No. 11470, said point being approximately six-tenths (0.6) of a mile from where the said Township Road intersects with Highway Route No. 11036 leading from what was formerly State Highway Route No. 219 to Colver; thence by convenient route through the farms of John Norman Griffith, John Shaffer and Joseph Fenchak to another point of ending, which said point of ending is at a point on another Township Road known and designated as Route No. 11478. A present road exists between the said Routes Nos. 11470 and 11478 but is not improved in any manner and not adequate for vehicular traffic. The said road is indicated as a primitive road on the general highway map of Cambria County, Pennsylvania, prepared by the Pennsylvania Department of Highways in cooperation with the Public Roads Administration in the year 1941.

-2-

That written notice of the application for the opening of said roads for public use was given to each of the Supervisors of Cambria Township as will appear by copies of said notice with acceptances thereon by the respective members of the Board of Supervisors of said Township, said copies of notice and acceptances being hereto attached, made a part hereof, and marked Exhibits "A", "B", and "C", and that notice of application was also given to the County Commissioners of Cambria County as will appear by a copy of said notice with acceptance of service thereon, which is hereto attached, made a part hereof and marked Exhibit "D".

Your petitioners, therefore, pray the Court to inquire of said road and open the same as a business highway and for that purpose to appoint viewers according to law to view the same and inquire of the premises and make return of their proceedings according to the Act of Assembly in such case made and provided.

And they will ever pray, etc.

Signed, Sealed and Delivered

in the presence of

\_\_\_\_\_  
\_\_\_\_\_  
\_\_\_\_\_

Frank Conway

Joe Zamok

Henry Mahan

Michael Szpyrda

James Griffith

William M. Kula

Anthony Larese

John C. Griffith

Erwin Griffith

August Pitonyak

Carlo Avolamir

George Dargay

Walter Hoffert

John D. Griffith

Frank Evans

Selford Hill

Joseph Morrison

Julian Mastine

Chas. H. Feath

James F. Conley

John Wielek

Charles Rubak

John Janota

Arthur Gibson

Charles Lack

John Frenchak

Joseph Bartocci

Anthony Valeri



D E C R E E

AND NOW, September 29, A. D. 1947, the foregoing petition having been read and considered, it is ordered that Molla Baumgardner, Edward Dunegan and S. H. Jenkins, members of the Board of Viewers of Cambria County, be and are hereby appointed to view and report on the above matter, according to law.

By the Court,

Griffith

IN THE MATTER OF THE PETITION OF  
INHABITANTS OF THE TOWNSHIP OF  
CAMBRIA, COUNTY OF CAMBRIA AND  
STATE OF PENNSYLVANIA FOR THE  
LAYING OUT OF A PUBLIC ROAD.

SUPERVISORS OF CAMBRIA TOWNSHIP:

Please take notice that a petition in the above captioned matter will be filed in the Court of Quarter Sessions of Cambria County, Pennsylvania, on Monday the twenty-ninth day of September, A. D. 1947. The road requested to be opened is described as follows:

Beginning at a point on a Township Road known and designated as Route No. 11470, said point being approximately six-tenths (0.6) of a mile from where the said Township Road intersects with Highway Route No. 11036 leading from what was formerly State Highway Route No. 219 to Colver; thence by convenient route through the farms of John Norman Griffith, John Shaffer and Joseph Fenchak to another point of ending, which said point of ending is at a point on another Township Road known and designated as Route No. 11478. A present road exists between the said Routes Nos. 11470 and 11478 but is not improved in any manner and not adequate for vehicular traffic. The said road is indicated as a primitive road on the general highway map of Cambria County, Pennsylvania, prepared by the Pennsylvania Department of Highways in cooperation with the Public Roads Administration in the year 1941.

*Lucas, Williams & Peduzzi*  
Attorneys for Petitioners.

ACCEPTANCE OF SERVICE

AND NOW, September 24, 1947, I hereby accept service of the above notice.


*Ralph Fulton*  
Supervisor of Cambria Township

IN THE MATTER OF THE PETITION OF  
INHABITANTS OF THE TOWNSHIP OF  
CAMBRIA, COUNTY OF CAMBRIA AND  
STATE OF PENNSYLVANIA FOR THE  
LAYING OUT OF A PUBLIC ROAD.

SUPERVISORS OF CAMBRIA TOWNSHIP:

Please take notice that a petition in the above captioned matter will be filed in the Court of Quarter Sessions of Cambria County, Pennsylvania, on Monday the twenty-ninth day of September, A. D. 1947. The road requested to be opened is described as follows:

Beginning at a point on a Township Road known and designated as Route No. 11470, said point being approximately six-tenths (0.6) of a mile from where the said Township Road intersects with Highway Route No. 11036 leading from what was formerly State Highway Route No. 219 to Colver; thence by convenient route through the farms of John Norman Griffith, John Shaffer, and Joseph Fenchak to another point of ending, which said point of ending is at a point on another Township Road known and designated as Route No. 11478. A present road exists between the said Routes Nos. 11470 and 11478 but is not improved in any manner and not adequate for vehicular traffic. The said road is indicated as a primitive road on the general highway map of Cambria County, Pennsylvania, prepared by the Pennsylvania Department of Highways in cooperation with the Public Roads Administration in the year 1941.

  
Attorneys for Petitioners.

ACCEPTANCE OF SERVICE

AND NOW, September 24, 1947, I hereby accept service of the above notice.

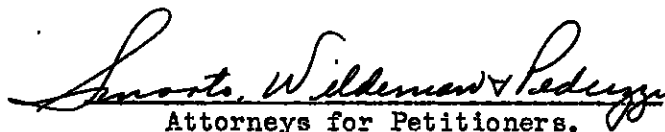
  
Supervisor of Cambria Township

IN THE MATTER OF THE PETITION OF  
INHABITANTS OF THE TOWNSHIP OF  
CAMBRIA, COUNTY OF CAMBRIA AND  
STATE OF PENNSYLVANIA FOR THE  
LAYING OUT OF A PUBLIC ROAD.

SUPERVISORS OF CAMBRIA TOWNSHIP:

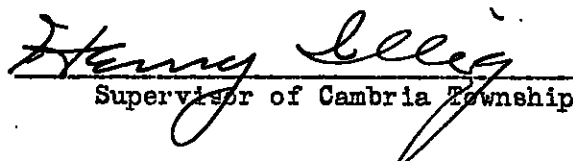
Please take notice that a petition in the above captioned matter will be filed in the Court of Quarter Sessions of Cambria County, Pennsylvania, on Monday the twenty-ninth day of September, A. D. 1947. The road requested to be opened is described as follows:

Beginning at a point on a Township Road known and designated as Route No. 11470, said point being approximately six-tenths (0.6) of a mile from where the said Township Road intersects with Highway Route No. 11036 leading from what was formerly State Highway Route No. 219 to Colver; thence by convenient route through the farms of John Norman Griffith, John Shaffer and Joseph Fenchak to another point of ending, which said point of ending is at a point on another Township Road known and designated as Route No. 11478. A present road exists between the said Routes Nos. 11470 and 11478 but is not improved in any manner and not adequate for vehicular traffic. The said road is indicated as a primitive road on the general highway map of Cambria County, Pennsylvania, prepared by the Pennsylvania Department of Highways in cooperation with the Public Roads Administration in the year 1941.

  
Attorneys for Petitioners.

ACCEPTANCE OF SERVICE

AND NOW, September 24, 1947, I hereby accept service of the above notice.

  
Supervisor of Cambria Township

IN THE MATTER OF THE PETITION OF  
INHABITANTS OF THE TOWNSHIP OF  
CAMBRIA, COUNTY OF CAMBRIA AND  
STATE OF PENNSYLVANIA FOR THE  
LAYING OUT OF A PUBLIC ROAD.

TO THE COMMISSIONERS OF CAMBRIA COUNTY, PENNSYLVANIA:

Please take notice that a petition in the above captioned matter will be filed in the Court of Quarter Sessions of Cambria County, Pennsylvania on Monday, the twenty-ninth day of September, A. D. 1947. The road requested to be opened is described as follows:

Beginning at a point on a Township Road known and designated as Route No. 11479, said point being approximately six-tenths (0.6) of a mile from where the said Township Road intersects with Highway Route No. 11036 leading from what was formerly State Highway Route No. 219 to Colver; thence by convenient route through the farms of John Norman Griffith, John Shaffer and Joseph Fenchak to another point of ending, which said point of ending is at a point on another Township Road known and designated as Route No. 11478. A present road exists between the said Routes Nos. 11470 and 11478 but is not improved in any manner and not adequate for vehicular traffic. The said road is indicated as a primitive road on the general highway map of Cambria County, Pennsylvania, prepared by the Pennsylvania Department of Highways in cooperation with the Public Roads Administration in the year 1941.

*Smart, Wildeman Peduzzi*  
Attorneys for Petitioners

ACCEPTANCE OF SERVICE

AND NOW, September 18, A. D. 1947, I hereby accept service of the above notice for the County Commissioners, and waive the issuance of any Rule or other notice required by the Rules of Court.

*Walter Clark*  
Asst Chief Clerk