

NO. 3 SEPT. SESSIONS 1941.

IN THE COURT OF QUARTER
SESSIONS OF CAMBRIA COUNTY
PENNSYLVANIA.

REPORT OF VIEWERS

Filed Nov. 22, 1941

In Re: Petition to View
and make recommendation
concerning the Vacating
of Sections of Public
Road in East Taylor
Township, in the County
of Cambria and State of
Pennsylvania.

S. E. Dickey
James McCann
Theodore Hunt
Viewers.

*Dec. 8-1941 Reported
By the Court
J. McKinnon
Jury*

In Re: Petition to View and
 make recommendation concerning
 the Vacating of Sections of
 Public Road in East Taylor
 Township, in the County of
 Cambria and State of Pennsylvania.

In the Court of Quarter Sessions
 of Cambria County, Penna.
 No. 3, September Sessions, 1941.

To S. E. DICKEY, JAMES McCANN & THEODORE HUNT Dr.

To S. E. DICKEY Dr.

Oct. 29-30	- Data, dictating and preparing Notices and posting and serving Notices of View -----	\$ 18.00	
	Stenographer -----	2.00	
	Postage and Stationery -----	.40	
	Mileage, 24 mile @ \$.10 -----	2.40	
Nov. 12	- Making View -----	12.00	
	Mileage, 24 mile @ \$.10 -----	2.40	
Nov. 13	- Part 1, Route number 382 - Making survey Engineering Corps. -----	12.00	
	Mileage, 8 mile @ \$.10 -----	.80	
Nov. 17	- Plotting survey and making map -----	12.00	
	Drawing material, two paper prints and one cloth print -----	1.15	
Nov. 18	- Part 2, Route number 402 - Data and preparing Plan -----	12.00	
	Drawing material, two paper prints and one cloth print -----	.75	
Nov. 19	- Data and preparing report -----	12.00	
	Stenographer -----	2.00	
	Stationery and Postage -----	.35	\$ 90.25

DEC 19 1941 CERTIFIED

To JAMES McCANN Dr.

Nov. 12	- Making View -----	\$ 12.00	
	Mileage, 18 mile @ \$.10 -----	1.80	13.80

DEC 19 1941 CERTIFIED

To THEODORE HUNT Dr.

Nov. 12	- Making View -----	\$ 12.00	
	Mileage, 21 mile @ \$.10 -----	2.10	14.10

DEC 19 1941 CERTIFIED

TOTAL COST OF VIEW \$ 118.15

I hereby certify that the above bill is an exact duplicate of the bill presented to the Cambria County Commissioners.

November 19, 1941.

S. E. Dickey
 S. E. Dickey, Chairman of Board
 of View.

In Re: Petition to View and
make recommendation concerning
the Vacating of Sections of
Public Road in East Taylor
Township, in the County of
Cambria and State of Pennsylvania.

In the Court of Quarter Sessions
of Cambria County, Penna.
No. 3, September Sessions, 1941.

REPORT OF VIEWERS

To the Honorable, the Judges of the above named Court.
We, the undersigned Viewers, appointed by the attached order of
said Court to view the within mentioned Roads, respectfully re-
port.

That we have been duly sworn or affirmed as Members of
the Permanent Board of Viewers of Cambria County, as shown by the
records of the Court; that having given due public notice of said
View and of the time and place of meeting by posting Notices, as
required by law, along the route and at the termini of said
parts of Road proposed to be vacated and by service of such
Notice on the Commissioners of Cambria County, the Supervisors
and Solicitor of East Taylor Township, evidence of which is
shown by copies of said Notices hereto attached and made a part
of this report; that said parts of Road proposed to be vacated
are situate in different parts of the Township, namely,

1. At Headrick's Cemetery, being parts of Route number
382, connecting with Route number 381 leading to the Borough
of East Conemaugh.

2. Part of Route number 402, East of Mineral Point
being a Spur or Loop off of Route number 11021 leading from
Mineral Point to Wilmore, therefore, it is necessary to con-
sider same as two separate projects.

That we met in accordance with the Notice given
on the 12th day of November A. D. 1941, FIRST at 9:00 o'clock
A. M. at the Southeasterly corner of Heardick's Cemetery on
Township Route number 382, SECOND at 11:00 o'clock A. M. at
the intersection of Township Route number 402, with Frank

Lewi's Lane and proceeded with the duties of our appointment and viewed the premises and the parts of Road proposed to be vacated. During the View the three Viewers and one Supervisor representing the Board of Supervisors of East Taylor Township were present on Route number 382 and the three Viewers and one Supervisor representing the Board of Supervisors of East Taylor Township and several property owners were present on Route number 402. All interested persons present were heard.

1. ROUTE NUMBER 382. No objections were made against vacating the parts of Route number 382 proposed to be vacated, in as much as a new Road has been supplied by the Supervisors of East Taylor Township, providing a better outlet from Route number 382 to Route number 381. The plan attached hereto and made a part hereof, shows a Spur extending from the old or original Route number 382 to Route number 381 and ending at the letter "A", while the original or old Road, Route number 382, ends at the letter "B". We find that these parts of Route number 382 have become useless, inconvenient and burdensome to the taxpayers of East Taylor Township and recommend that same be vacated as public roads as prayed for by the Petitioners, which are described as follows: BEGINNING at a point in the center line of Route number 382 at the intersection of the new road supplied near the Southeast corner of Headrick's Cemetery; thence S.3° 26'W., 255.3' to the intersection of Route number 382 Spur; thence continuing by Route number 382 S.14° 30'W., 290.4'; thence S.5° 04'W., 126.3'; thence S.17° 46'W., 363.2' to ending "B" in Route number 381. ROUTE 382 SPUR: BEGINNING at a point in Route number 382, S.3° 26'W., 255.3' from the beginning; thence S.68° 13'W., 305.2' to ending "A" in Route number 381. The exact place of BEGINNING in Route number 382 from an intersecting public highway, namely, State Highway Route number 219, leading from Johnstown to Ebensburg, is at a distance of 1280' measured

along the center line of Route number 382 in a Southerly direction from its intersection with said Route number 219. The exact place of ENDING "A" from an intersecting public highway, namely, State Highway Route number 219, leading from Johnstown to Ebensburg, is at a distance of 1070' measured along the center line of Route number 381 in a Southerly direction from its intersection with said Route number 219. The exact place of ENDING "B" from an intersecting public highway, namely, State Highway Route number 219, leading from Johnstown to Ebensburg, is at a distance of 1735' measured along the center line of Route number 381 in a Southerly direction from its intersection with said Route number 219, same being colored green on the blue print hereto attached and made a part hereof.

2. ROUTE NUMBER 402. Said Route number 402 was laid out as a public highway number _____ June Sessions 1937, which has only been partly opened. FIRST, the part leading from Route number 11021 for a distance of 2227.9' to Frank Lewi's Lane and SECOND the part leading from the private road to the Argyle Mine through the property of Joe Homza and others to Route number 11021. During the View no material objections were made to vacating the portion of Route number 402 proposed to be vacated, except the necessity for a private road from Joe Homza's barn through the property of Mary Edwards and Donald J. Hasse to Route number 11021. Subsequent to 1937 the Argyle Mine has been completed and abandoned, therefore, we find that the part of Route number 402, proposed to be vacated has become useless, inconvenient and burdensome to the taxpayers of East Taylor Township and recommend that same be vacated as a public highway as prayed for by the Petitioners. However, we recommend that the portion of said Route number 402 extending from Joe Homza's barn through the property of Mary Edwards and Donald J. Hasse shall remain as a Private Road,

said part of Route number 402 proposed to be vacated is described as follows: BEGINNING at a point at Frank Lewi's Lane at the intersection of the Lane to Fred Bowers' farm; thence by the center line of said part of Route number 402 to be vacated as follows:

North	34° 45'	East,	136.0'
North	45° 00'	East,	192.6'
North	39° 00'	East,	259.5'
North	86° 30'	East,	59.8'
South	40° 00'	East,	34.2'
South	19° 00'	East,	78.9'
South	42° 00'	East,	123.3'
South	51° 30'	East,	218.4'
South	64° 00'	East,	74.4'
North	75° 00'	East,	40.0'
North	9° 00'	East,	200.0'
North	4° 30'	East,	254.0'
North	12° 30'	East,	118.0'
North	25° 30'	East,	60.0'
North	63° 45'	East,	150.3'
North	74° 30'	East,	184.2'
North	48° 20'	East,	254.6'
North	64° 50'	East,	216.1'
North	1° 10'	East,	72.0'
North	54° 00'	West,	85.4'
North	84° 30'	West,	137.8'
North	89° 00'	West,	134.5'
North	75° 00'	West,	185.7'

to the place of ENDING. The exact location of the place of BEGINNING from an intersecting public highway, namely, Route number 11021, leading from Mineral Point to Wilmore, is at a distance of 2227.9' measured along the center line of Route number 402 in a Northeasterly direction from its intersection with said Route number 11021. The exact place of ENDING in Route number 11021 is at a distance of 3272.7' measured along the center line of the part of Route number 402 to be vacated in a Northerly direction from the intersection of the Road leading to Fred Bowers farm and the place of BEGINNING, as shown on the blue print attached hereto and made a part hereof.

The part of Route number 402 to be retained as a Private Road is described as follows: BEGINNING at a point in the center line of said road at Joe Homza's barn; thence

North 48° 20' East, 254.6'
North 64° 50' East, 216.1'
North 1° 10' East, 72.0'
North 54° 00' West, 85.4'
North 84° 30' West, 137.8'
North 89° 00' West, 134.5'
North 75° 00' West, 185.7'

to the place of ENDING in Route number 11021.

After taking into consideration all matters before us, we are of the opinion that the parts of road proposed to be vacated should be vacated as prayed for by the Petitioners, EXCEPTING and RESERVING however, the part herein mentioned as a private road.

We have been unable to obtain releases from the abutting property owners, however, no claims were presented for damages therefore, we assess no benefits and no damages to any of the abutting property owners.

Witness our hands this 19th day of November A. D. 1941.

S. E. Dickey
James M. Carr
Theodore W. Hunt
Viewers.

In Re: Petition to View and
make recommendation concerning
the Vacating of Sections of
Public Road in East Taylor
Township, in the County of
Cambria and State of Pennsy-
lvania.

In the Court of Quarter Sessions
of Cambria County, Penna.

No. 3, September Sessions, 1941.

NOTICE OF VIEW

We, the undersigned Viewers appointed by the above
named Court for the purpose of Viewing to vacate sections of
Public Road in East Taylor Township, Cambria County, Pennsylvania.

1. From a point at the Southeasterly corner of Headrick
Cemetery on Township Road 382, to a point at the intersection
of Township Road 382 with Township Road 381, a distance of
approximately 1500 feet, because a Township Road from the
Southeasterly corner of Headrick Cemetery on Township Road
382 to a point on Township Road 381, has been supplied
by the said Board of Road Supervisors as a public highway.

2. From a point at the intersection of Township Road
402 with Lewis Lane, to a point at the intersection of
Township Road 402 with Pennsylvania State Highway Route
11021, a distance of approximately 3000 feet, will meet
FIRST, at the Southeasterly corner of Headrick Cemetery on
Township Road 382 at the point of intersection of Township Road
382 with Township Road 381 at 9:00 o'clock A. M., SECOND, at the
intersection of Township Road 402 with Lewis Lane at 11:00 o'clock
A. M. on the 12th day of November A. D. 1941, for the purpose
of performing the duties of our appointment, at which time and
places all interested persons may appear and be heard.

October 30, 1941.

S. E. DICKEY
JAMES McCANN
THEODORE HUNT
VIEWERS.

In Re: Petition to View and
make recommendation concerning
the Vacating of Sections of
Public Road in East Taylor
Township, in the County of
Cambria and State of Pennsy-
lvania.

In the Court of Quarter Sessions
of Cambria County, Penna.

No. 3, September Sessions, 1941.

NOTICE OF VIEW

We, the undersigned Viewers appointed by the above
named Court for the purpose of Viewing to vacate sections of
Public Road in East Taylor Township, Cambria County, Pennsylvania.

1. From a point at the Southeasterly corner of Headrick
Cemetery on Township Road 382, to a point at the intersection
of Township Road 382 with Township Road 381, a distance of
approximately 1500 feet, because a Township Road from the
Southeasterly corner of Headrick Cemetery on Township Road
382 to a point on Township Road 381, has been supplied
by the said Board of Road Supervisors as a public highway.

2. From a point at the intersection of Township Road
402 with Lewis Lane, to a point at the intersection of
Township Road 402 with Pennsylvania State Highway Route
11021, a distance of approximately 3000 feet, will meet
FIRST, at the Southeasterly corner of Headrick Cemetery on
Township Road 382 at the point of intersection of Township Road
382 with Township Road 381 at 9:00 o'clock A. M., SECOND, at the
intersection of Township Road 402 with Lewis Lane at 11:00 o'clock
A. M., on the 12th day of November A. D. 1941, for the purpose
of performing the duties of our appointment, at which time and
places all interested persons may appear and be heard.

October 30, 1941.

S. E. DICKEY
JAMES HOWAKS
THEODORE HUNT
VIEWERS.

In Re: Petition to View and
make recommendation concerning
the Vacating of Sections of
Public Road in East Taylor
Township, in the County of
Cambria and State of Pennsy-
lvania.

In the Court of Quarter Sessions
of Cambria County, Penna.
No. 3, September Sessions, 1941.

NOTICE OF VIEW

We, the undersigned Viewers appointed by the above
named Court for the purpose of Viewing to vacate sections of
Public Road in East Taylor Township, Cambria County, Pennsylvania.

1. From a point at the Southeasterly corner of Headrick
Cemetery on Township Road 382, to a point at the intersection
of Township Road 382 with Township Road 381, a distance of
approximately 1500 feet, because a Township Road from the
Southeasterly corner of Headrick Cemetery on Township Road
382 to a point on Township Road 381, has been supplied
by the said Board of Road Supervisors as a public highway.

2. From a point at the intersection of Township Road
402 with Lewis Lane, to a point at the intersection of
Township Road 402 with Pennsylvania State Highway Route
11021, a distance of approximately 3000 feet, will meet
FIRST, at the Southeasterly corner of Headrick Cemetery on
Township Road 382 at the point of intersection of Township Road
382 with Township Road 381 at 9:00 o'clock A. M., SECOND, at the
intersection of Township Road 402 with Lewis Lane at 11:00 o'clock
A. M. on the 12th day of November A. D. 1941, for the purpose
of performing the duties of our appointment, at which time and
places all interested persons may appear and be heard.

October 30, 1941.

S. E. DICKEY
JAMES MCCANN
THEODORE HUNT
VIEWERS.

Now this 4th day of November A. D. 1941 service of the
above Notice is hereby accepted for the Commissioners of Cambria
County.

By

J. J. Don
Chief Clerk.

In Re: Petition to View and
make recommendation concerning
the Vacating of Sections of
Public Road in East Taylor
Township, in the County of
Cambria and State of Pennsy-
lvania.

In the Court of Quarter Sessions
of Cambria County, Penna.
No. 3, September Sessions, 1941.

NOTICE OF VIEW

We, the undersigned Viewers appointed by the above
named Court for the purpose of Viewing to vacate sections of
Public Road in East Taylor Township, Cambria County, Pennsylvania.

1. From a point at the Southeasterly corner of Headrick
Cemetery on Township Road 382, to a point at the intersection
of Township Road 382 with Township Road 381, a distance of
approximately 1500 feet, because a Township Road from the
Southeasterly corner of Headrick Cemetery on Township Road
382 to a point on Township Road 381, has been supplied
by the said Board of Road Supervisors as a public highway.

2. From a point at the intersection of Township Road
402 with Lewis Lane, to a point at the intersection of
Township Road 402 with Pennsylvania State Highway Route
11021, a distance of approximately 3000 feet, will meet
FIRST, at the Southeasterly corner of Headrick Cemetery on
Township Road 382 at the point of intersection of Township Road
382 with Township Road 381 at 9:00 o'clock A. M., SECOND, at the
intersection of Township Road 402 with Lewis Lane at 11:00 o'clock
A. M., on the 12th day of November A. D. 1941, for the purpose
of performing the duties of our appointment, at which time and
places all interested persons may appear and be heard.

S. E. DICKEY
JAMES McCANN
THEODORE HUNT
VIEWERS.

October 30, 1941.

Now this 30th day of ~~September~~ October A. D. 1941 service of the
above Notice is hereby accepted for the Supervisors of East
Taylor Township.

By

J. R. Wilson
Secretary.

In Re: Petition to View and
make recommendation concerning
the Vacating of Sections of
Public Road in East Taylor
Township, in the County of
Cambria and State of Pennsy-
lvania.

In the Court of Quarter Sessions
of Cambria County, Penna.
No. 3, September Sessions, 1941.

NOTICE OF VIEW

We, the undersigned Viewers appointed by the above
named Court for the purpose of Viewing to vacate sections of
Public Road in East Taylor Township, Cambria County, Pennsylvania.

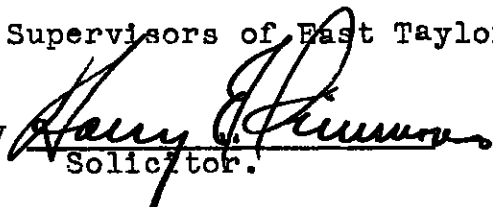
1. From a point at the Southeasterly corner of Headrick
Cemetery on Township Road 382, to a point at the intersection
of Township Road 382 with Township Road 381, a distance of
approximately 1500 feet, because a Township Road from the
Southeasterly corner of Headrick Cemetery on Township Road
382 to a point on Township Road 381, has been supplied
by the said Board of Road Supervisors as a public highway.

2. From a point at the intersection of Township Road
402 with Lewis Lane, to a point at the intersection of
Township Road 402 with Pennsylvania State Highway Route
11021, a distance of approximately 3000 feet, will meet
FIRST, at the Southeasterly corner of Headrick Cemetery on
Township Road 382 at the point of intersection of Township Road
382 with Township Road 381 at 9:00 o'clock A. M., SECOND, at the
intersection of Township Road 402 with Lewis Lane at 11:00 o'clock
A. M., on the 12th day of November A. D. 1941, for the purpose
of performing the duties of our appointment, at which time and
places all interested persons may appear and be heard.

October 30, 1941.

S. E. DICKEY
JAMES McCANN
THEODORE HUNT
VIEWERS.

Now this 1st day of November A. D. 1941 service of the
above Notice is hereby accepted for the Supervisors of East Taylor
Township.

By 
Solicitor.

NOTE. "It shall be the duty of all persons appointed in the several counties of this Commonwealth to view and review any public or private road or bridge, if they shall decide in favor of locating said road or bridge, to endeavor to procure from the person or persons over whose land such location may be made releases from all claims for damages that might arise from the opening of such road or the building of such bridge; and in every case where said viewers shall fail to procure such releases, and it shall appear to them that any damages will be sustained, it shall be their duty to assess the damages and make report thereof signed by a majority of their number, and return the same, together with all releases obtained, to the Court of Quarter Sessions, and the damages so assessed shall be conclusive, or may be subject to appeal, review or modification, as may be provided by existing laws in the different counties of this Commonwealth."

"The persons appointed as aforesaid shall view such ground, and if they shall agree that there is occasion for a road, they shall proceed to lay out the same, having respect to the shortest distance, and the best ground for a road, and in such manner as shall do the least injury to private property, and also be, as far as practicable, agreeable to the desire of the petitioners."

"The viewers, as aforesaid, shall make report at the next term of said Court, and in the said report shall state particularly: First, who of them were present at the view, second, whether they were severally sworn or affirmed; third, whether the road desired be necessary for a public or private road; they shall also annex and return to the Court a plot or draft thereof, stating the courses and distances, and noting briefly the improvements through which it may pass; and, whenever practicable, the viewers shall lay out the said roads at an elevation not exceeding five degrees (except at the crossing of ravines and streams), where, by moderate filling and bridging, the declination of the road may be preserved within that limit."

NO. 3, Sept., SESSIONS, 1941

Order to view and make recommendation

concerning the vacating of Section

of Public Road in East Taylor Twp.

Viewers

S.E. Dickey

James McCann

Theodore Hunt

Clerk

90 cts.

Joseph A. Hunt

Commonwealth of Pennsylvania, }
County of Cambria. } SS.

At a Court of Quarter Sessions of the Peace of the County of Cambria held at Ebensburg, in the said County, on the 27 day of Oct. A. D. 1921, before the Honorable Judge of the said Court: Upon the petition of divers inhabitants of the Township of East Taylor, in the said County, setting forth that they labor under inconvenience for ~~the lack of a~~ ^{vacating} portion of a public road or highway, to lead from

From a point at the northeasterly corner of Headrick Cemetery on Township road 382, to a point at the intersection of Township Road 382 with Township Road 381, a distance of approximately 1500 feet, because a Township Road from the northeasterly corner of Headrick Cemetery on Township Road 382 to a point on Township Road 381 has been supplied by the said Board of Road Supervisors as a public highway,

From a point at the intersection of Township Road 402 with Lewis lane, to a point at the intersection of Township Road 402 with Pennsylvania State Highway Route 11021, a distance of approximately 3000 feet.

and therefore praying the Court to appoint proper persons to view and ~~lay out~~ ^{vacate} the same according to law. The Court, upon due consideration had of the premises, do order and appoint S.E. Dickey, James McCann, Theodore Hunt surveyor, and

viewers, to view the ground proposed for said road, and if they view the same, and shall agree that there is occasion for ~~the same~~ ^{vacating} they shall proceed to lay out the same, having respect to the shortest distance and the best ground for a road, and in such manner as shall do the least injury to private property, and also be as far as practicable, agreeable to the desires of the petitioners, and that they make a report of their proceedings to the next Court of Quarter Sessions to be held for said County, stating particularly whether they judge the same necessary for ~~the same~~ ^{vacation}, together with a plot or draft thereof, and the courses and distances, and references to the improvements through which it may pass.

By the Court.

Attest: McKenrick. J.
Joseph C. Wess Clerk.

Wm W. ...

In the Court of Quarter Sessions
of Cambria County, Pennsylvania.

No. *3* ^{J&P.T.} ~~December~~ Sessions, 1941.

In Re. Appointment of Viewers
to View and make Recommendation
concerning the Vacating of
Sections of Public Road in East
Taylor Township.

Petition to Appoint Viewers.
Decree.

10/27-49

Harry E. Simmons
Attorney at Law
Johnstown, Penna.

IN THE COURT OF QUARTER SESSIONS OF CAMBRIA COUNTY, PENNSYLVANIA.

IN RE. APPOINTMENT OF VIEWERS :
TO VIEW AND MAKE RECOMMENDATION :
CONCERNING THE VACATING OF SECTIONS : No. 3 ^{SEPT.} ~~December~~ Sessions, 1941.
OF PUBLIC ROAD IN EAST TAYLOR :
TOWNSHIP. : Petition to Vacate Public Road

TO THE HONORABLE, THE JUDGES OF THE ABOVE NAMED COURT:

The petition of the undersigned, Harry E. Simmons, Esq.,
Solicitor of the Board of Road Supervisors of East Taylor Township,
Cambria County, Pennsylvania, respectfully represents:


That the Board of Road Supervisors of East Taylor Township,
Cambria County, Pennsylvania, is of the opinion that the portions
of Public Road hereinafter described are unnecessary for public
use and travel or that it will be burdensome or dangerous and
request that the hereinafter described portions of roadway be
vacated as a public highway:

1. From a point at the northeasterly corner of Headrick
Cemetery on Township Road 382, to a point at the intersection
of Township Road 382 with Township Road 381, a distance of
approximately 1500 feet, because a Township Road from the
northeasterly corner of Headrick Cemetery on Township Road 382
to a point on Township Road 381 has been supplied by the said
Board of Road Supervisors as a public highway.

2. From a point at the intersection of Township Road 402
with _____ Lewis lane, to a point at the intersection of
Township Road 402 with Pennsylvania State Highway Route 11021,
a distance of approximately 3000 feet.

WHEREFORE, your petitioner prays your Honorable Court
to appoint proper persons to view the above described portions of
highway and to recommend the vacating of the said portions.

And he will ever pray, etc.


Solicitor, Board of Road
Supervisors of East Taylor
Township, Cambria County,
Pennsylvania.

State of Pennsylvania :
 : ss.
County of Cambria :)

Harry E. Simmons, Esq., being duly sworn according to law, deposes and says that he is Solicitor for the Board of Road Supervisors of East Taylor Township, Cambria County, Pennsylvania; that he is the petitioner in the foregoing petition; that the facts therein contained are true and correct.

Sworn to and subscribed
before me this 27 day of
October, A.D., 1941.

Harry E. Simmons

John L. Hise
Prothonotary

DECREE

AND, NOW, October 27, 1941, the foregoing petition having been presented in open Court, read and duly considered, it is ordered and decreed that James McKenna F. E. Dickey Chairman Theodore H. Hunt are hereby appointed to view the portions of highway described in the foregoing petition and to make recommendations concerning the vacating of the said portions of highway according to law.

By the Court
McKenna
Judge

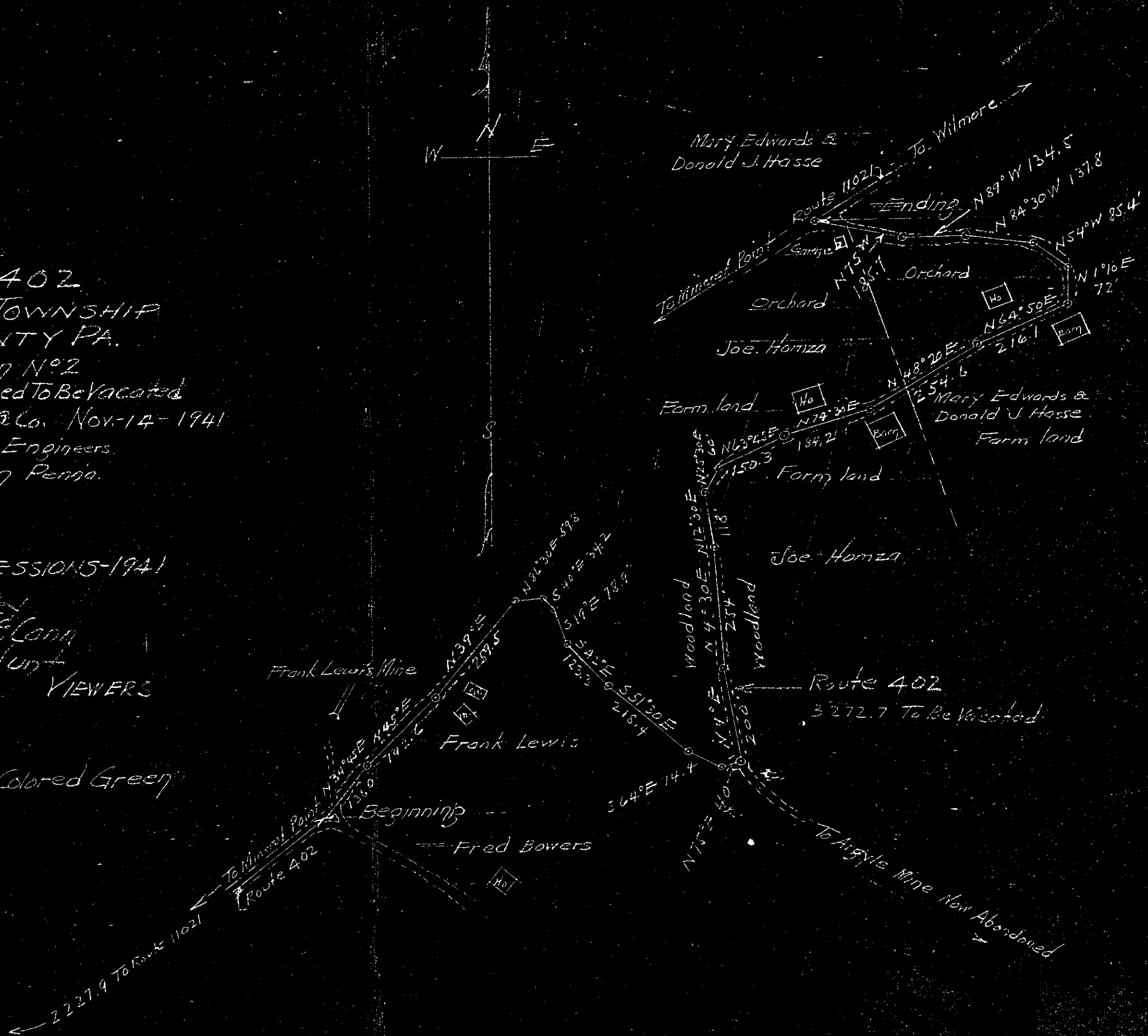
ROUTE 402
EAST TAYLOR TOWNSHIP
CAMBRIA COUNTY PA.

Showing Section No 2
Of Parts of Road Proposed To Be Vacated
Scale 1" = 200' S.E. Dickey & Co. Nov-14-1941
Civil & Mining Engineers
Johnstown Penna.

No 3 SEPTEMBER SESSIONS-1941

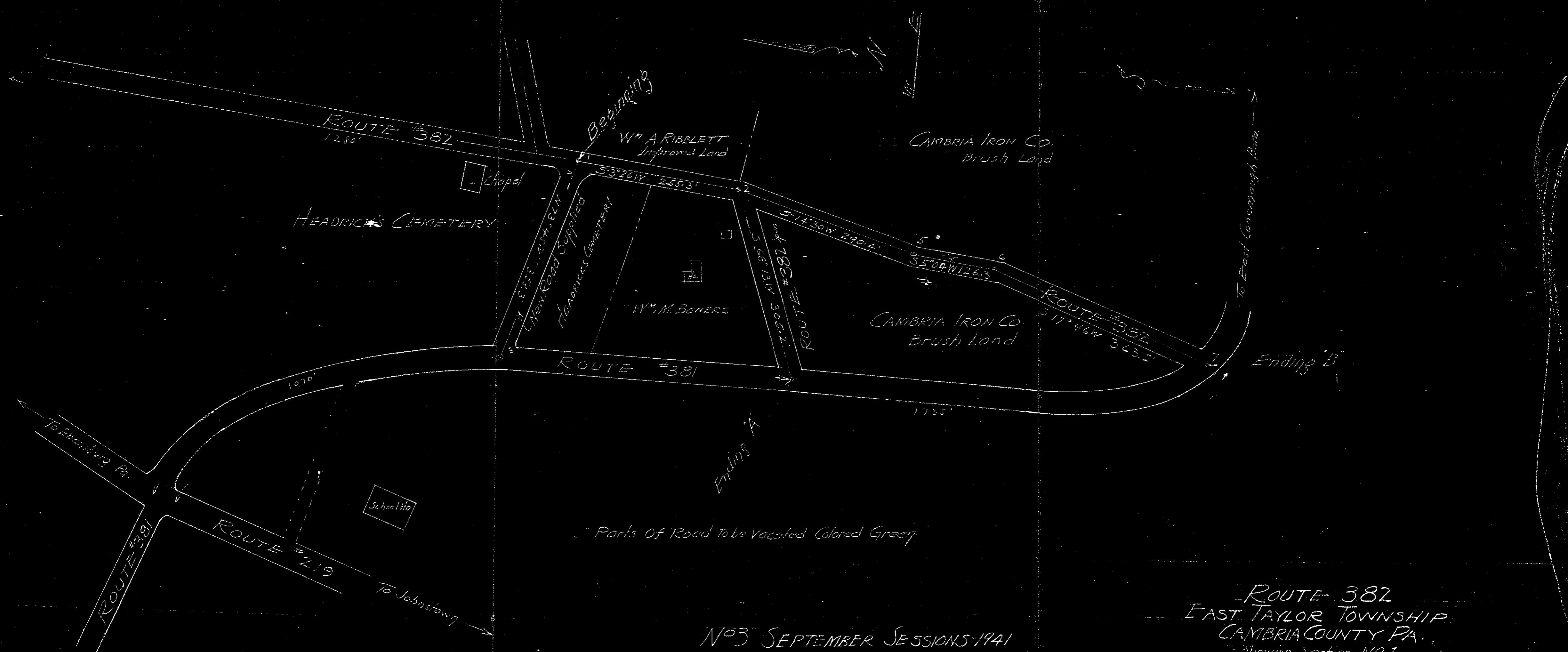
S. E. Dickey
James M. Conn
Theodore Hunt
VIEWERS

Part of Road To Be Vacated Colored Green



Roll # 3 Sept. 1941

Not Microfilmed



N^o 3 SEPTEMBER SESSIONS 1941

S. E. Dickey
 James M. Carr
 Theodore Hunt
 VIEWERS

ROUTE 382
 EAST TAYLOR TOWNSHIP
 CAMBRIA COUNTY PA.
 Showing Section No 1
 OF PARTS OF ROAD PROPOSED TO BE VACATED
 Scale 1" = 100' S. E. Dickey & Co. Nov-18-1941
 Civil & Mining Engineers
 Johnstown Penna.