

And now 9/17-43 - Approved and width fixed  
at 30 feet

By the Court  
W. C. Turner  
Judge

17/17-43 Conference Abstract  
A. G. W. 220

IN THE COURT OF QUARTER SESSIONS  
CAMBRIA COUNTY, PENNSYLVANIA  
No. 1 JUNE SESSIONS 1943

IN RE: Petition for the appointment of Viewers to lay out a proposed new road in Jackson Township, Cambria County, Pennsylvania

REPORT OF VIEWERS & ORDER OF COURT

VIEWERS  
JAMES MCCANN  
S. H. JENCKS  
L. E. Kaylor

Filed 8/24-43

IN THE COURT OF QUARTER SESSIONS OF CAMBRIA COUNTY, PENNSYLVANIA

IN RE: Petition for the appointment  
of Viewers to lay out a public road  
in Jackson Township, Cambria County,  
Pennsylvania.

)  
(  
)  
( No. 1 JUNE SESSIONS 1943  
)  
(

REPORT OF VIEWERS

To the Honorable, the Judges of the above named Court

We, the undersigned Viewers appointed by the attached order of the Court to view the proposed new road and determine as to the necessity for it, respectfully report as follows:

That we have been duly sworn as members of the Permanent Board of Viewers of Cambria County, that due public notice of the time and place of meeting has been given by posting notices along the route, at the termini of the proposed new road and points adjacent thereto, evidence of which is shown by copies of said notices hereto attached and made a part of this report, and by serving notices on the Commissioners of Cambria County and on the Supervisors of Jackson Township, copies of which notices are also hereto attached and made a part of this report.

That we met in accordance with the notices given and proceeded with the duties of our appointment at 9 O'clock A. M. on Monday August 9th 1943. There were present at the View, the three Viewers, one Supervisor of Jackson Township and a number of interested persons. We carefully viewed the premises affected, for its entire length, and heard from a number of those present as to the necessity for the new road. The road in question is already in use and for a distance of 711 feet is being used as a private road and the balance of the road is a thirty-foot wide, dedicated section. This road is what is commonly known as a dead end road, ending at a section of woods having no connection with any other road at said point of ending. We find, however, that said, proposed road is necessary for public travel as there are quite a number of houses built along the route and a number of others are now arranging to build. The description of said proposed road is as follows:

Is 1000 feet distant in an Easterly direction along the macadam road leading from Vinco to Burkhart's, known as Highway No. 11-419, from the intersection of said last mentioned highway with the center line of State Highway Route No. 52, known as the concrete highway leading from Johnstown to Ebensburg, and the point of ending is 2,953.8 feet distant from said point of beginning measured along two streets or highways dedicated to public use by the owners of the adjoining land, one of which is a private road or lane extending from said point of beginning a distance of 711.4 feet, and the other of which is known as Page Street on a plan of lots known as Fairfield - surveyed and laid out for Harry Davis, said point of ending being at the line of land, now or formerly belonging to Ed. Pringle; said point of ending is, therefore, 3953.8 feet from the intersection of State Highway Route No. 52 and Route No. 11-419 aforesaid.

No objection was found to the new road and we are informed that there is no objection on the part of the Supervisors of said Township, one of whom was present.

That after taking into consideration all the matters before us, we are of the opinion that said road as prayed for by the petitioners and laid out by us, is necessary and convenient for the number of houses erected already and those hereafter to be erected, and will not be burdensome to the taxpayers of Jackson Township. We, therefore, recommend that the prayer of the petitioners be granted and the new road be opened.

On the portion of the road from the point of beginning to a point 711 feet along its route, between 15 and 20 feet in width, will be taken from the land of Phillip Boyer and we, therefore, grant him damages to the amount of \$150.00 to be paid to him by the Supervisors of Jackson Township. There are no damages or benefits to any other person residing along the route of the proposed road or at points adjacent thereto.

Witness our hands and seals this 24th day of August, 1943.

VIEWERS

*James M. Conn*  
*S. H. Jencks*

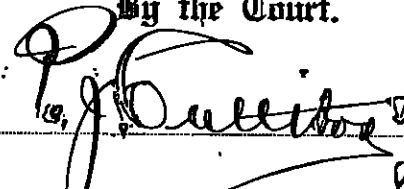
Commonwealth of Pennsylvania, }  
County of Cambria. } SS.

At a Court of Quarter Sessions of the Peace of the County of Cambria held at Ebensburg, in the said County, on the 26th day of July A. D. 1943, before the Honorable Judge of the said Court: Upon the petition of divers inhabitants of the Township of Jackson, in the said County, setting forth that they labor under inconvenience for want of a Public Road road or highway, to lead from

X is 1000 feet distant in an Easterly direction along the macadam road leading from Vinco to Burkhart's, known as Highway No. 11-419, from the intersection of said last mentioned highway with the center line of State Highway Route No. 52, known as the concrete highway leading from Johnstown to Ebensburg, and the point of ending is 2,953.8 feet distant from said point of beginning measured along two streets or highways dedicated to public use by the owners of the adjoining land, one of which is a private road or lane extending from said point of beginning a distance of 711.4 feet, and the other of which is known as Page Street on a plan of lots known as Fairfield - surveyed and laid out for Harry Davis, said point of ending being at the line of land now or formerly belonging to Ed. Pringle : said point of ending is, therefore, 3953.8 feet from the intersection of State Highway Route No. 52 and Route No. 11-419 aforesaid. X

and therefore praying the Court to appoint proper persons to view and lay out the same according to law. The Court, upon due consideration had of the premises, do order and appoint James McCann, L. E. Kaylor ~~viewers~~, and S. H. Jencks.

viewers, to view the ground proposed for said road, and if they view the same, and shall agree that there is occasion for such road, they shall proceed to lay out the same, having respect to the shortest distance and the best ground for a road, and in such manner as shall do the least injury to private property, and also be as far as practicable, agreeable to the desires of the petitioners, and that they make a report of their proceedings to the next Court of Quarter Sessions to be held for said County, stating particularly whether they judge the same necessary for a public or private road, together with a plot or draft thereof, and the courses and distances, and references to the improvements through which it may pass.

By the Court.  
Attest:  Clerk.

NOTE : Please make Three copies of your report.

NOTE. "It shall be the duty of all persons appointed in the several counties of this Commonwealth to view and review any public or private road or bridge, if they shall decide in favor of locating said road or bridge, to endeavor to procure from the person or persons over whose land such location may be made releases from all claims for damages that might arise from the opening of such road or the building of such bridge; and in every case where said viewers shall fail to procure such releases, and it shall appear to them that any damages will be sustained, it shall be their duty to assess the damages and make report thereof signed by a majority of their number, and return the same, together with all releases obtained, to the Court of Quarter Sessions, and the damages so assessed shall be conclusive, or may be subject to appeal, review or modification, as may be provided by existing laws in the different counties of this Commonwealth."

"The persons appointed as aforesaid shall view such ground, and if they shall agree that there is occasion for a road, they shall proceed to lay out the same, having respect to the shortest distance, and the best ground for a road, and in such manner as shall do the least injury to private property, and also be, as far as practicable, agreeable to the desire of the petitioners."

"The viewers, as aforesaid, shall make report at the next term of said Court, and in the said report shall state particularly: First, who of them were present at the view, second, whether they were severally sworn or affirmed; third, whether the road desired be necessary for a public or private road; they shall also annex and return to the Court a plot or draft thereof, stating the courses and distances, and noting briefly the improvements through which it may pass; and, whenever practicable, the viewers shall lay out the said roads at an elevation not exceeding five degrees (except at the crossing of ravines and streams), where, by moderate filling and bridging, the declination of the road may be preserved within that limit."

NO. 1 JUNE 43 SESSIONS, 192

Order to view

PUBLIC ROAD IN JACKSON  
TOWNSHIP

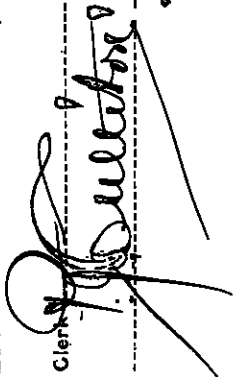
Viewers

JAMES McCANN

L. E. KAYLOR

S. H. JENCKS.

Clerk 90 cts.



6

IN THE COURT OF QUARTER SESSIONS OF CAMBRIA COUNTY  
PENNSYLVANIA.

IN RE : Petition for  
Appointment of Viewers  
to lay out Fubice Road  
in Jackson Township,  
near Vinco, Pennsylvania.

No. 1 June Sessions 1943

PETITION TO AMEND.

Your petitioners pray that the point of ending be amended to read as follows :

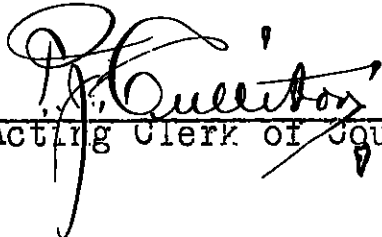
And the point of ending is 3735.16 feet distant from said point of beginning measured along three streets or highways dedicated to public use by the owners of the adjoining land, one of which is a private road or lane extending from said point of beginning a distance of 711.4 feet, and the other two of which are known as Page St., and Second Ave., respectively, on a plan of lots known as "Fairfield" surveyed and laid out for Harry Davis, said point of ending being at the line of land now or formerly belonging to Ed. Pringle; said point of ending is, therefore, 4735.16 feet from the intersection of State Highway Route No. 52 and Route No. 11-419 aforesaid. "

ORDER OF THE COURT.

AND NOW, to-wit, August 17, 1943, the within amendment allowed and the petition and proceedings are directed to be amended accordingly.

By the Court,

McCann, P. J.

  
Acting Clerk of Courts.

IN THE COURT OF QUARTER SESSIONS OF CAMBRIA COUNTY, PENNSYLVANIA

IN RE: Appointment of Viewers to view  
a proposed new road in Jackson  
Township, Cambria County, Penn-  
sylvania

No. 1 JUNE SESSIONS

1943

NOTICE OF VIEW

We the undersigned Viewers appointed by the above named Court to view and determine as to the necessity for a new public road in Jackson Township, Cambria County, Pennsylvania. The proposed new road is bounded and described as follows:

Is 1,000 feet distant in an Easterly direction along the macadam road leading from Vinco to Burkhart's, known as Highway No. 11-419, from the intersection of said last mentioned highway with the center line of State Highway Route No. 52 known as the concrete highway leading from Johnstown to Ebensburg, and the point ending is 2,953.8 feet distant from said point of beginning measured along two streets or highways dedicated to public use by the owners of the adjoining land, one of which is a private road or lane extending from said point of beginning a distance of 711.4 feet, and the other of which is known as Page Street on a plan of lots known as Fairfield - surveyed and laid out for Harry Davis, said point of ending being at the line of land now or formerly belonging to Ed. Pringle : said point of ending is, therefore, 3953.8 feet from the intersection of State Highway Route No. 52 and Route No. 11-419 aforesaid.

Will meet at the place of beginning on Monday August 9th at 9 O'clock A. M. for the purpose of attending to the duties of our appointment, at which time and place, all persons interested, may appear and be heard if they think proper.

VIEWERS

James McCann

S. H. Jenks

L. E. Kaylor

*Service Accepted*  
*R. Dwight Griffith*  
*Per Mrs Dwight Griffith*

*Supervisor Shuman*  
*was present at the*  
*View*

IN THE COURT OF QUARTER SESSIONS OF CAMBRIA COUNTY, PENNSYLVANIA

IN RE: Appointment of Viewers to view )  
a proposed new Road in Jackson )  
Township, Cambria County, Penn- )  
sylvania )

NO. 1 JUNE SESSIONS

1943

NOTICE OF VIEW

We, the undersigned Viewers appointed by the above named Court to view and determine as to the necessity for a new public road in Jackson Township, Cambria County, Pennsylvania. The proposed new road is bounded and described as follows:

Is 1,000 feet distant in an Easterly direction along the macadam road leading from Vince to Burkhart's, known as Highway No. 11-419, from the intersection of said last mentioned Highway with the center line of State Highway Route No. 52, known as the concrete Highway leading from Johnstown to Ebensburg, and the point of ending is 2,953.8 feet distant from said point of beginning measured along two streets or Highways dedicated to public use by the owners of the adjoining land, one of which is a private road or lane extending from said point of beginning a distance of 711.4 feet, and the other of which is known as Page Street on a plan of lots known as Fairfield - surveyed and laid out for Harry Davis, said point of ending being at the line of land now or formerly belonging to Ed. Pringle; said point of ending is, therefore, 3953.8 feet from the intersection of State Highway Route No. 52 and Route No. 11-419 aforesaid.

Will meet at the place of beginning on Monday August 9th 1943 at 9 O'clock A.M. for the purpose of attending to the duties of our appointment at which time and place, all persons interested may appear and be heard, if they think proper.

Viewers

( JAMES MOCANE  
)  
( S. H. JENCKS  
)  
( L. E. KAYLOR

IN THE COURT OF QUARTER SESSIONS OF CAMBRIA COUNTY, PENNSYLVANIA

IN RE: Appointment of Viewers to view  
a proposed new Road in Jackson  
Township, Cambria County, Penn-  
sylvania

)  
(  
)  
(  
)

NO. 1 JUNE SESSIONS

1943

NOTICE OF VIEW

We, the undersigned Viewers appointed by the above named Court to view and determine as to the necessity for a new public road in Jackson Township, Cambria County, Pennsylvania. The proposed new road is bounded and described as follows:

Is 1,000 feet distant in an Easterly direction along the macadam road leading from Vinco to Burkhart's, known as Highway No. 11-419, from the intersection of said last mentioned highway with the center line of State Highway Route No. 52, known as the concrete highway leading from Johnstown to Ebensburg, and the point of ending is 2,953.8 feet distant from said point of beginning measured along two streets or highways dedicated to public use by the owners of the adjoining land, one of which is a private road or lane extending from said point of beginning a distance of 711.4 feet, and the other of which is known as Page Street on a plan of lots known as Fairfield - surveyed and laid out for Harry Davis, said point of ending being at the line of land now or formerly belonging to Ed. Pringle; said point of ending is, therefore, 3953.8 feet from the intersection of State Highway Route No. 52 and Route No. 11-419 aforesaid.

Will meet at the place of beginning on Monday August 9th 1943, at 9 O'clock A. M. for the purpose of attending to the duties of our appointment at which time and place, all persons interested, may appear and be heard if they think proper.

Viewers

- ( James McCann
- ( S. H. Jencks
- ( L. E. Kaylor

*July - 29th - 1943*

*H. F. Dew*

*Clk. for County Commissioners*

IN THE COURT OF QUARTER SESSIONS OF CAMBRIA COUNTY, PENNSYLVANIA

IN RE: Petition for the appointment  
of Viewers to lay out a pro-  
posed new road in Jackson  
Township, Cambria County,  
Pennsylvania

No. 1 JUNE SESSIONS  
1943

Commissioners of Cambria County

To James McCann Dr.

July 29	Preparing Notices, serving and posting		
30	Notices and gathering Data	-----	\$18.00
	Stenographer	-----	2.00
	20 Miles	-----	2.00
Aug. 9	Day on View	-----	12.00
	14 Miles	-----	1.40
17	Arranging for Amendment to proposed road	-----	12.00
24	Preparing and filing Report	-----	12.00
	Stenographer	-----	2.00
	Having Maps and Plans prepared	-----	<u>2.00</u>
			\$61.40
			\$15.00

S. H. Jencks

Aug. 9	Day on View	-----	\$12.00
	24 Miles	-----	2.40
17	Arranging for Amendment to proposed road	-----	<u>12.00</u>
			\$26.40

L. E. Kaylor

Aug. 9	Day on View	-----	\$12.00
	24 Miles	-----	<u>2.40</u>
			\$14.40

I hereby certify that above is an exact copy of Bill, filed  
with the County Commissioners.

*James M. Cannon*

AUG 26 1943 CERTIFIED

AUG 26 1943 CERTIFIED

AUG 26 1943 CERTIFIED

No. *1 June* *3/18/45*  
September Term, 1945

IN THE COURT OF QUARTER SESSIONS  
OF CAMBRIA COUNTY, PENNSYLVANIA

IN THE MATTER OF THE PETITION  
OF INHABITANTS OF THE TOWNSHIP  
OF BARR, COUNTY OF CAMBRIA AND  
STATE OF PENNSYLVANIA FOR THE  
LAYING OUT OF A PUBLIC ROAD.

LAW OFFICES  
ARNOLD D. SMORTO  
EBENSBURG, PA.

*Filed 8/6/45*

IN THE COURT OF QUARTER SESSIONS OF CAMBRIA COUNTY, PENNSYLVANIA

IN THE MATTER OF THE PETITION OF  
INHABITANTS OF THE TOWNSHIP OF BARR,  
COUNTY OF CALBRIA AND STATE OF  
PENNSYLVANIA FOR THE LAYING OUT OF  
A PUBLIC ROAD.

No. 1 <sup>June</sup> ~~September~~ Term, 1945

TO THE HONORABLE, THE JUDGES OF SAID COURT:

The petition of the undersigned, inhabitants of the Township of Barr, in said County and State, respectfully represents:

-1-

That your petitioners labor under great inconvenience for want of a public road or highway in the said Township of Barr, to begin at a point on the road leading from the Village of West Branch to the Village of Marsteller in said Township at a point near the McCombie Coal Company tipple, leading from said point and extending thence, by a convenient route, to another point of ending, which said point of ending is at a point on the highway or road leading from the Borough of Spangler to the said Village of Marsteller in said Township, said point of ending being on the said highway at a point 200 feet from the place where said highway intersects the Spangler Borough line.

-2-

That written notice of the application for the opening of said roads for public use was given to each of the Supervisors of Barr Township as will appear by copies of said notice with acceptances thereon by the respective members of the Board of Supervisors of said Township, said copies of notice and acceptances being hereto attached, made a part hereof, and marked Exhibits "A", "B", and "C", and that notice of application was also given to the County Commissioners of Cambria County as will appear by a copy of said notice with acceptance of service thereon, which is hereto attached, made a part hereof and marked Exhibit "D".

-3-

Your petitioners, therefore, pray the Court to inquire of said road and open the same as a business highway and for that purpose to appoint viewers according to law to view the same and inquire of the premises and make return of their proceedings according to the Act of Assembly in such

case made and provided.

And they will ever pray, etc.

Signed, Sealed and Delivered

in the presence of

Oscar Olsen

Jennie Olsen

Morris Sherry

Mildred Sherry

William Haskinich

Anna Haskinich

Harold Parmley

Jessie Parmley

Frank Malone

James J. Long

Madge M. Long




IN THE MATTER OF THE PETITION OF  
INHABITANTS OF THE TOWNSHIP OF BARR,  
COUNTY OF CAMBRIA AND STATE OF  
PENNSYLVANIA FOR THE LAYING OUT  
OF A PUBLIC ROAD.

SUPERVISORS OF BARR TOWNSHIP:

Please take notice that a petition in the above captioned matter will be filed in the Court of Quarter Sessions of Cambria County, Pennsylvania, on Monday, the sixth day of August, A. D. 1945. The road requested to be opened is described as follows:

Beginning at a point on the road leading from the Village of West Branch to the Village of Marsteller in said Township at a point near the McCombie Coal Company tipple, leading from said point and extending thence, by a convenient route, to another point of ending, which said point of ending is at a point on the highway or road leading from the Borough of Spangler to the said Village of Marsteller in said Township, said point of ending being on the said highway at a point 200 feet from the place where said highway intersects the Spangler Borough line.

  
\_\_\_\_\_  
Attorney for Petitioners.

ACCEPTANCE OF SERVICE

AND NOW, August 4, 1945, I hereby accept service of the above notice.


  
\_\_\_\_\_  
Supervisor of Barr Township.

IN THE MATTER OF THE PETITION OF  
INHABITANTS OF THE TOWNSHIP OF BARR,  
COUNTY OF CAMBRIA AND STATE OF  
PENNSYLVANIA FOR THE LAYING OUT  
OF A PUBLIC ROAD.

SUPERVISORS OF BARR TOWNSHIP:

Please take notice that a petition in the above captioned matter will be filed in the Court of Quarter Sessions of Cambria County, Pennsylvania, on Monday, the sixth day of August, A. D. 1945. The road requested to be opened is described as follows:

Beginning at a point on the road leading from the Village of West Branch to the Village of Marsteller in said Township at a point near the McCombie Coal Company tipple, leading from said point and extending thence, by a convenient route, to another point of ending, which said point of ending is at a point on the highway or road leading from the Borough of Spangler to the said Village of Marsteller in said Township, said point of ending being on the said highway at a point 200 feet from the place where said highway intersects the Spangler Borough line.

  
Attorney for Petitioners

ACCEPTANCE OF SERVICE

AND NOW, August 4, 1945, I hereby accept service of the above notice.

  
Supervisor of Barr Township.

IN THE MATTER OF THE PETITION OF  
INHABITANTS OF THE TOWNSHIP OF BARR,  
COUNTY OF CAMBRIA AND STATE OF  
PENNSYLVANIA FOR THE LAYING OUT  
OF A PUBLIC ROAD.

SUPERVISORS OF BARR TOWNSHIP:

Please take notice that a petition in the above captioned matter will be filed in the Court of Quarter Sessions of Cambria County, Pennsylvania, on Monday, the sixth day of August, A. D. 1945. The road requested to be opened is described as follows:

Beginning at a point on the road leading from the Village of West Branch to the Village of Marsteller in said Township at a point near the McCombie Coal Company tipple, leading from said point and extending thence, by a convenient route, to another point of ending, which said point of ending is at a point on the highway or road leading from the Borough of Spangler to the said Village of Marsteller in said Township, said point of ending being on the said highway at a point 200 feet from the place where said highway intersects the Spangler Borough line.

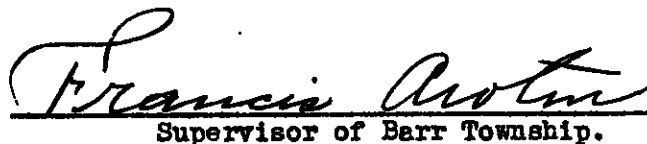


---

Attorney for Petitioners.

ACCEPTANCE OF SERVICE

AND NOW, August 4, 1945, I hereby accept service of the above notice.



---


Supervisor of Barr Township.

IN THE MATTER OF THE PETITION OF  
INHABITANTS OF THE TOWNSHIP OF BARR,  
COUNTY OF CAMBRIA AND STATE OF  
PENNSYLVANIA FOR THE LAYING OUT  
OF A PUBLIC ROAD.

TO THE COMMISSIONERS OF CAMBRIA COUNTY, PENNSYLVANIA:

Please take notice that a petition in the above captioned matter will be filed in the Court of Quarter Sessions of Cambria County, Pennsylvania on Monday, the 6 day of August A. D. 1945. The road requested to be opened is described as follows:

Beginning at a point on the road leading from the Village of West Branch to the Village of Marsteller in said Township at a point near the McCombile Coal Company tipple, leading from said point and extending thence, by a convenient route, to another point of ending, which said point of ending is at a point on the highway or road leading from the Borough of Spangler to the said Village of Marsteller in said Township, said point of ending being on the said highway at a point 200 feet from the place where said highway intersects the Spangler Borough line.

  
\_\_\_\_\_  
Attorney for Petitioners.

ACCEPTANCE OF SERVICE

AND NOW, August 6, A. D. 1945, I hereby accept service of the above notice for the County Commissioners, and waive the issuance of any Rule or other notice required by the Rules of Court.

  
\_\_\_\_\_  
Chief Clerk 8/2/45

DE C R E E

AND NOW, Aug. 6<sup>th</sup>, A. D. 1945, the foregoing petition having been read and considered, it is ordered that James M. Cairn S. F. Dunnegan and M. J. Thompson members of the Board of Viewers of Cambria County, be and are hereby appointed to view and report on the above matter, according to law.

By the Court,

James M. Cairn

James McCann, Chairman  
 Camb Co Board of Viewers

Cresson  
 Ebensburg, Pa.

Oct 21 1945

**Cambria County**

To E. J. Dunningan, Dr.  
 722 Km. Penn Highway  
 Cresson, Pa.

One day attending road view in  
 Barr top. 9/21/45  
 52 miles @ 10<sup>+</sup>

12 00  
5 20

17 20

Less overpaid mileage  
 warrant # 92919

# 1 04  
16 16

NOV 19 1945 CERTIFIED



(COPY)

Spangler, Pa. October 3, 1945 19

Cambria County- James McCann, Viewer,

132 Erie Street, Westmont, Johnstown, Pa.

to I. J. PFEISTER, Dr.

Registered Engineer

Statement for Month of September, 1945.

Proposed new road from the Spangler-Moss Creek road to  
West Branch Mine:

Sept. 21, Going over the route with viewers, 5 Hrs.	\$10.00
" 24, Making survey of road, 1 day for 3 men	36.00
" 25, " " " " , 1 day for 3 men	36.00
Plotting road survey and making map and 12 blue prints, 2 1/2 days -----	40.00
30 stakes used @ 4¢	1.20
15 yards blue print paper used @ 5¢	.75
	<u>\$123.95</u> ✓



See Voucher #92918

NOV 19 1945 CERTIFIED

Cresson Pa

Oct 21, 1946

To

James Mc. Cann

Chairman of  
Cambria Co Board of Viewers

Friday Sept 21

One day attending road

view in Bar Township \$14.24.

1 day  
5.2 miles

E. F. Dinegan

722 Wm Penn Hwy

Cresson Pa

90154940

Report of Viewers

Approved and witnessed  
at Baker

By the Court  
W. K. Kinnel  
Judge

March 20, 1946

Confirmed  
absolutely

J. L. G. G. G.  
Clerk of Court

#1 June Sessions  
1945

Public Road

BARA TWP., PA

CAMDRIA CO., PA

REPORT OF VIEWERS

Filed 10/2/45

MAP # 2  
In Re: Appointment of Viewers to view  
a certain proposed new public road in  
the Township of Barr, County of Cambria  
and State of Pennsylvania

In the Court of Quarter Sessions  
of Cambria County, Pennsylvania

No. 1 June Sessions 1945

Report of Viewers

To the Honorable, the judges of the above named Court, we the undersigned Viewers, appointed by the attached order of the above Court to view the proposed new road within mentioned, respectfully report:

That we have been duly sworn or affirmed as members of the permanent board of Viewers of Cambria County, as shown by the records of the Court, that having given due public notice of the time and place of meeting by posting notices as required by law along the route and at the termini of said proposed <sup>new</sup> road as evidenced by copy of said notices on the County Commissioners of Cambria County, the Supervisors of the Township of Barr, evidence of which is shown by copies of said notices hereto attached and made a part of this report, that we met in accordance with the notices given on the 10th day of September at 10 O'clock A. M. and proceeded with the duties of our appointment and viewed the premises and route of the proposed new road. All three Viewers and some interested citizens were present; that said proposed new road will intersect at both beginning and ending with roads now in public use - we find that said proposed new road is necessary for public travel and for the use of property owners abutting thereon. The description of said proposed road is as follows:

Beginning at a point on the road leading from the Village of West Branch to the Village of Marsteller in said Township at a point near the McCombie Coal Company tipple, leading from said point ~~and extending~~ thence, by a convenient route, to another point of ending, which said point of ending is at a point on the highway or road leading from the Borough of Spangler to the said Village of Marsteller in said Township, said point of ending, being on the said highway at a point 200 feet from the place where the said highway intersects the Spangler Borough line.

Taking into consideration all of the matters before us, we are of the opinion that said new road is necessary and will not be burdensome to the taxpayers of said Township. Therefore, we recommend that the prayer of the petitioners be granted.

However, we assess no benefits and no damages to any of the abutting property owners.

Witness our hands and seals this *10<sup>th</sup>* of September 1945

James McCann

E. F. Dunegan

*M. J. Baumgardner*  
M. J. Baumgardner

Faint, illegible text at the top of the page, possibly a header or title.

10-10-50

Main body of faint, illegible text, appearing to be a letter or report.

Second section of faint, illegible text.

Third section of faint, illegible text.

Contract  
Office

207 J. Baruch  
J. P. ...  
Martin Kersch

In Re: Order to view a certain  
proposed public road in the  
Township of Barr, County of  
Cambria and State of Pennsylvania.

In the Court of Quarter  
Sessions of Cambria County,  
Pennsylvania.  
No. 1 June Sessions, 1945

NOTICE OF VIEW

We, the undersigned Viewers, appointed by the above  
named Court for the purpose of viewing and acting upon petition  
of citizens of Barr Township for a proposed new road, said new  
road being founded and described as follows.

Beginning at a point on the road leading from the Village  
of West Branch to the Village of Marsteller in said Township at  
a point near the McCombie Coal Company tipple, leading from  
said point and extending thence, by a convenient route, to  
another point of ending, which said point of ending is at a  
point on the highway or road leading from the Borough of  
Spangler to the said Village of Marsteller in said Township,  
said point of ending, being on the said highway at a point 200  
feet from the place where the said highway intersects the  
Spangler Borough Line.

The beginning and ending of said proposed road intersects  
with roads already in public use, as stated above, will meet at  
the place of ending where it intersects the Spangler Borough Line  
on the 10th day of September, 1945, at which time and place all  
interested persons may appear and be heard if they think proper.

Viewers

*James McCann*  
James McCann  
E. F. Denegan  
M. J. Baumgardner

~~August 29, 1945~~

JAMES McCANN, DR.

Ebensburg, Pa.,  
October 2, 1945.

TO: CAMBRIA COUNTY, DR.

To preparing and filing blue prints,  
2 days at \$12.00 per day,

\$24.00

Mileage, 132 miles at 12¢ per mile,

15.84 \$39.84

In Re: Appointment of Viewers to view  
a certain new public road in the Town-  
ship of Barr, County of Cambria and  
State of Pennsylvania

In the Court of Quarter Sessions of  
Cambria County and State of Pennsylvania

No. 1 June Sessions 1945

County of Cambria

To JAMES McCANN, E. F. DUNEGAN, M. J. BAUMGARDNER, DE.

To JAMES McCANN Dr.

Aug. 31	Gathering Data and preparing Notices of view -----	\$ 12.00	
	Stenographer & stationery -----	2.50	
Sept. 1	Posting and serving Notices of View -----	12.00	
	70 miles -----	8.40	
10	Day on View -----	12.00	
	70 miles -----	8.40	
12	Gathering Data and preparing report -----	12.00	
	Stenographer & stationery -----	2.50	
<i>Oct 12</i>	Filing report of View -----	12.00	\$ 81.80

CERTIFIED

To E. F. DUNEGAN Dr.

<i>Sept 10</i>	Day on view -----	12.00	
	52 miles -----	6.24	18.24

CERTIFIED

To M. J. BAUMGARDNER Dr.

<i>Sept 10</i>	Day on view -----	12.00	
	34 miles -----	4.08	16.08

CERTIFIED

Total Cost of View ----- \$116.12

I hereby certify that the above bill is an exact duplicate  
of bill filed with the Cambria County Commissioners.

*James McCann*  
JAMES McCANN, CHAIRMAN  
BOARD OF VIEW

Commonwealth of Pennsylvania, }  
County of Cambria. } SS.

At a Court of Quarter Sessions of the Peace of the County of Cambria held at Ebensburg, in the said County, on the 6th day of August A. D. 1945 before the Honorable Judge of the said Court: Upon the petition of divers inhabitants of the Township of Barr, in the said County, setting forth that they labor under inconvenience for want of a public road or highway, to lead from

to begin at a point on the road leading from the Village of West Branch to the Village of Marsteller in said Township at a point near the McCombie Coal Company tipple, leading from said point and extending thence, by a convenient route, to another point of ending, which said point of ending is at a point on the highway or road leading from the Borough of Spangler to the said Village of Marsteller in said Township, said point of ending being on the said highway at a point 200 feet from the place where said highway intersects the Spangler Borough Line.

P/S MAKE 3 copies of your report - also 3 BLUEPRINTS

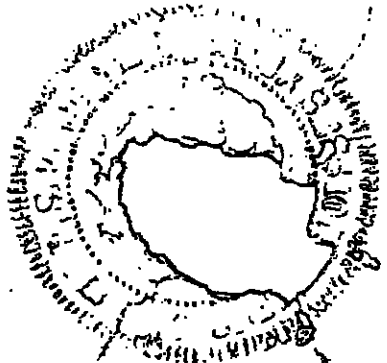
and therefore praying the Court to appoint proper persons to view and lay out the same according to law. The Court, upon due consideration had of the premises, do order and appoint

James McCann surveyor, and E. F. Dunegan and M. J. Baumgardner

viewers, to view the ground proposed for said road, and if they view the same, and shall agree that there is occasion for such road, they shall proceed to lay out the same, having respect to the shortest distance and the best ground for a road, and in such manner as shall do the least injury to private property, and also be as far as practicable, agreeable to the desires of the petitioners, and that they make a report of their proceedings to the next Court of Quarter Sessions to be held for said County, stating particularly whether they judge the same necessary for a public or private road, together with a plot or draft thereof, and the courses and distances, and references to the improvements through which it may pass.

By the Court.

Attest: J. Alton Jay Clerk.



NOTE. "It shall be the duty of all persons appointed in the several counties of this Commonwealth to view and review any public or private road or bridge, if they shall decide in favor of locating said road or bridge, to endeavor to procure from the person or persons over whose land such location may be made releases from all claims for damages that might arise from the opening of such road or the building of such bridge; and in every case where said viewers shall fail to procure such releases, and it shall appear to them that any damages will be sustained, it shall be their duty to assess the damages and make report thereof signed by a majority of their number, and return the same, together with all releases obtained, to the Court of Quarter Sessions, and the damages so assessed shall be conclusive, or may be subject to appeal, review or modification, as may be provided by existing laws in the different counties of this Commonwealth."

"The persons appointed as aforesaid shall view such ground, and if they shall agree that there is occasion for a road, they shall proceed to lay out the same, having respect to the shortest distance, and the best ground for a road, and in such manner as shall do the least injury to private property, and also be, as far as practicable, agreeable to the desire of the petitioners."


"The viewers, as aforesaid, shall make report at the next term of said Court, and in the said report shall state particularly: First, who of them were present at the view, second, whether they were severally sworn or affirmed; third, whether the road desired be necessary for a public or private road; they shall also annex and return to the Court a plot, or draft thereof, stating the courses and distances, and noting briefly the improvements through which it may pass; and, whenever practicable, the viewers shall lay out the said roads at an elevation not exceeding five degrees (except at the crossing of ravines and streams), where, by moderate filling and bridging, the declination of the road may be preserved within that limit."

NO. 1, June SESSIONS, 1845.

Order to view public road  
in Barr Township.

Viewers

Clerk \_\_\_\_\_ 90 cts.



Rat Microfilmed

RD# 2 June 1945

Jeremiah D. Brown

STONES



CAMBRIA IRON CO.  
549 E. W. 1875

Plan of Proposed New Road  
Jackson Twp, Cambria Co., Pa.

No. 1, June Sessions  
1943

James McCann  
S. H. Jencks  
L. E. Kaylor  
Viewers

Not Microfilmed

RD# 1 June 1945

map# 2

