

Not Microfilmed

RD 3 Mar. 1945

Exhibit A

LIAM VICKROY

609' 14"

JOHN
5 20' 5 1/2"

ROSENBAUM
60' 2 1/2"

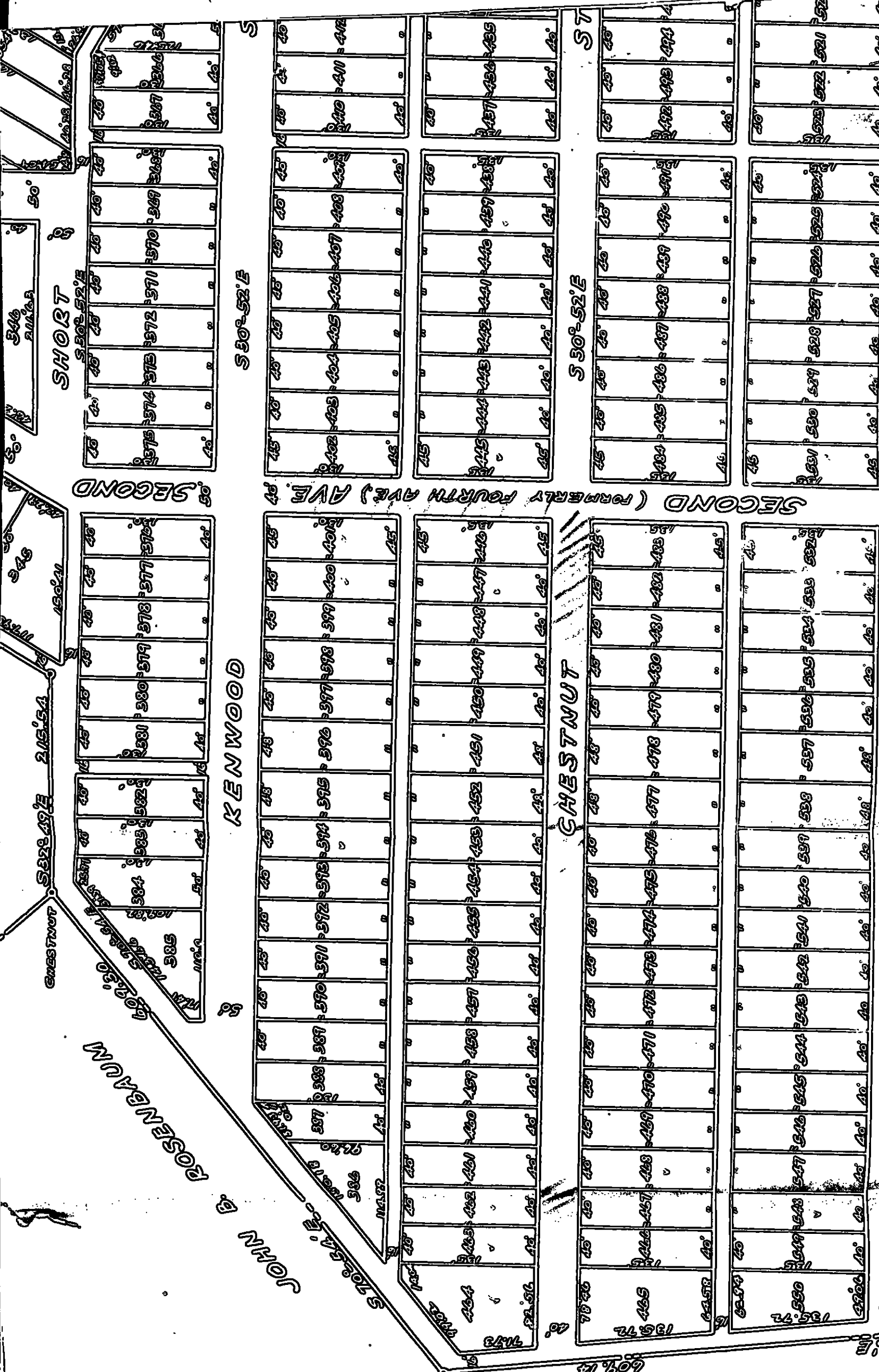
CHESTNUT

215' 54"

516
511 1/2

SHORT

SECOND (FORMERLY FOURTH AVE.)

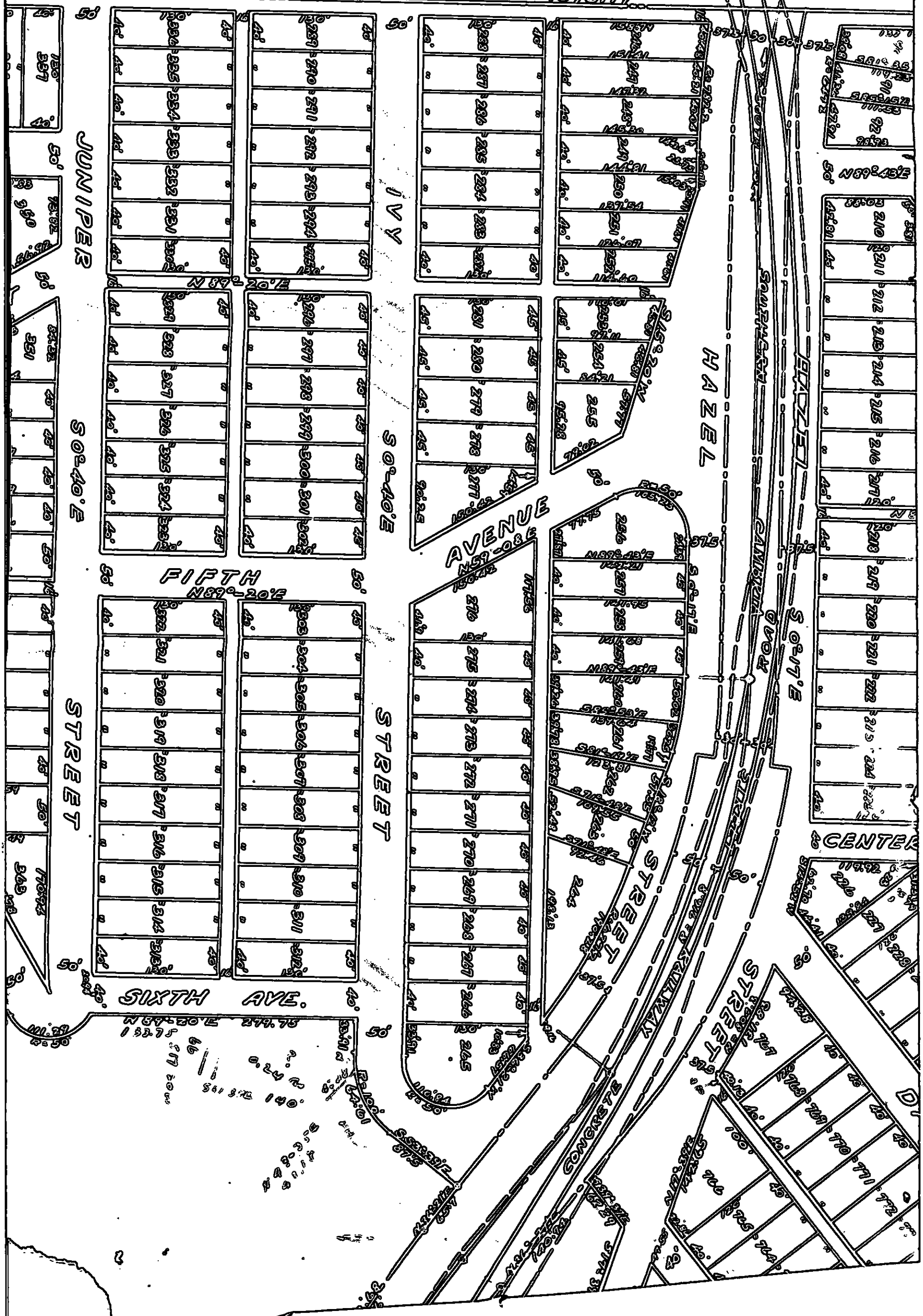


Rat Microfilm

RD# 3 Mar. 1945

Exhibit 2A

1396.19



JUNIPER STREET
 S 0°-40' E

IVY STREET
 S 0°-40' E

HAZEL AVENUE
 S 0°-17' E

CAMDEN ROAD
 S 0°-17' E

SIXTH AVE.
 N 89°-20' E

IVY STREET
 S 0°-40' E

HAZEL AVENUE
 S 0°-17' E

CAMDEN ROAD
 S 0°-17' E

JUNIPER STREET
 S 0°-40' E

IVY STREET
 S 0°-40' E

HAZEL AVENUE
 S 0°-17' E

CAMDEN ROAD
 S 0°-17' E

IN THE COURT OF QUARTER SESSIONS
OF CAMBRIA COUNTY, PENNSYLVANIA

No. *3 March* Sessions, 1945

IN RE:

Taking Over of Road or
Street in East Taylor
Township, Cambria County,
Pennsylvania

Petition to Take Over Road or
Street

HARRY E. SIMMONS
Attorney at Law
614-615 U. S. Nat'l Bank Bldg.
Johnstown, Penna.

Filed 7/7/45

IN THE COURT OF QUARTER SESSIONS OF CAMBRIA COUNTY, PENNSYLVANIA

IN RE: Taking Over of Road or Street in East Taylor Township, Cambria County, Pennsylvania

NO. 3 March Sessions, 1945
Petition to
Take Over Road or Street


TO THE HONORABLE, THE JUDGES OF THE ABOVE NAMED COURT: --

The petition of the Board of Road Supervisors of the Township of East Taylor, County of Cambria And State of Pennsylvania, sets forth the following facts:

1. That, at a regular meeting of the Board of Road Supervisors of the Township of East Taylor, held on the 27th day of April, A. D. 1945, a resolution was adopted by the said Board of Road Supervisors to take over as a township road, subject to the approval of the Court of Quarter Sessions, those two (2) sections of road or streets, located in the Park Hill Section of the said Township of East Taylor.

2. That the sections or pieces of road, or streets, which are to be taken over by the Township of East Taylor, are fully described in the resolution of the Board of Road Supervisors, which is entered in the minute book of the said Board of Road Supervisors. A certified and attested copy of the said resolution is attached hereto, made a part hereof, and marked "Exhibit #1". A map of the proposed highway is attached and marked "Exhibit #2".

WHEREFORE, the petitioner prays your Honorable Court to consent to the taking over of the said road or street, as a said township road, under the provisions of Section 1147 of the Act of July 18th, A. D. 1935, P. L. 1299, in order that such road or street shall be and become a part of the public highway system of the Township of East Taylor.


Attorney for the Board of Road Supervisors of East Taylor Township, Cambria County, Pennsylvania.

State of Pennsylvania |
County of Cambria | SS:

Before me, the undersigned authority, personally appeared Blyden Herald, who, being duly sworn according to law, deposes and says that he is one of the duly elected and qualified members of the Board of Road Supervisors of East Taylor Township, and that the facts set forth in the foregoing petition are true and correct, as he verily believes.

Blyden Herald

Sworn and subscribed to before me
this 3rd day of May, A.D. 1945.

Esther E. Weaver
Notary Public

My commission expires January 5th, 1947.

D E C R E E

AND NOW, May 7th, A. D. 1945, the foregoing petition having been presented, examined and duly considered, the prayer of the petition is granted and

IT IS ORDERED AND DECREED that the road or street described in the foregoing petition shall be and become a part of the public highway system of the Township of East Taylor, and shall be so recorded in the office of the Clerk of the Court of Quarter Sessions.

BY THE COURT:

W. Kenrick J.

R E S O L U T I O N

On motion of Hiram Riblett, seconded by Clyde Herold, and duly passed, it was

RESOLVED, that the Board of Road Supervisors of East Taylor Township, County of Cambria and State of Pennsylvania, accept as a public road or highway those two (2) sections of road or street, located in the Park Hill Section of the said Township of East Taylor:

1. BEGINNING at the intersection of a public road leading from State Highway Route No. 160 to Park Hill, (designated on the Plan of Park Hill as Kenwood Street) and Second Avenue; thence, along the line of Second Avenue South 59° 8' West a distance of three hundred (300) feet to Chestnut Street; thence, along the line of Chestnut Street North 30° 52' West a distance of eight hundred and fifty (850) feet to the intersection of Chestnut Street and an unnamed alley; the said road or street, which is hereby accepted by the said Township of East Taylor as a public highway, having a width of forty (40) feet.

2. BEGINNING at the intersection of an unnamed street or alley, and Ivy Street, on the Plan of Park Hill; thence, along the line of Ivy Street, South 0° 40' East a distance of one thousand (1,000) feet to the intersection of Sixth Avenue; the said road or street, which is hereby accepted by the said Township of East Taylor, as a public highway, having a width of fifty (50) feet; said Chestnut Street, Second Avenue and Ivy Street, all being properly dedicated on the Plan of Park Hill, as laid out for the Conemaugh Improvement Company by the Fetterman Engineering Company, by revised Plan, dated July 31st, 1940.

C E R T I F I C A T E

The Board of Road Supervisors of the Township of East Taylor, County of Cambria, and State of Pennsylvania, hereby certify that the above is a true and correct copy of a resolution passed by the said Board at a regular meeting held on the 27th day of April, A. D. 1945.

BOARD OF ROAD SUPERVISORS
East Taylor Township,
Cambria County, Pennsylvania.

ATTEST:

Blair N. Thomas
Secretary

By Clyde Herold
President