


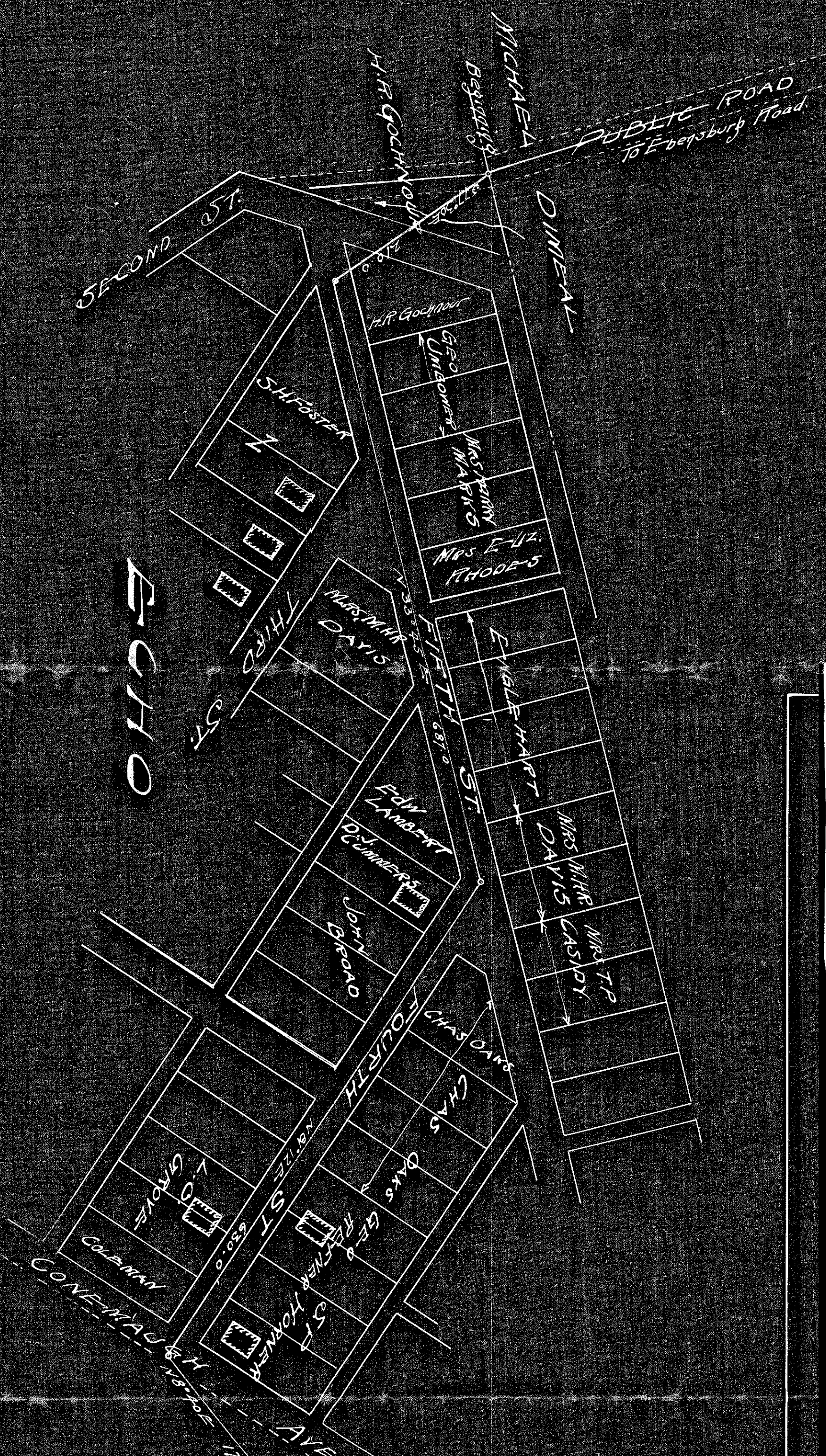
Not Microfilmed

RO # 4


June 1913

VI

PUBLIC ROAD



ORDER No. 4 JUNE Session 1913
 WILMERS
 S.E. Dickey,
 Engineer James
 George H. Stryck



VIEW OF
 PROPOSED ROAD
 SITUATE IN
 EAST TAYLOR TWP, CAMBRIA CO. PA.
 Scale 1/4" = 100'
 S.E. Dickey, Jr.
 Civil & Mining Engineers
 Johnstown, Pa.
 Aug 22-1913

In the Court of Quarter Sessions of Cambria County

To the Honorable Marlin Bingham Stephens, Judge of said Court:

The petition of the undersigned, inhabitants of the Township of East Taylor in the said County of Cambria, respectfully represents:

That they labor under great inconvenience for want of a public road or highway beginning and ending at the points designated as follows: Beginning at a point on the public road leading from the Ebensburg Road - the main highway between the City of Johnstown and the Borough of Ebensburg in said county - through said Township of East Taylor in a general southerly direction to the Conemaugh River, being a point on said road 3202 feet distant from its intersection with the said Ebensburg Road near the dwelling house of G. C. Varner, and ending at a point on the public road leading from the aforesaid Ebensburg Road through said Township in a general southerly direction to Mineral Point, being a point on said road near the coal bank now being operated by H. W. and C. R. Gillen and 4030 feet distant from its intersection with the said Ebensburg Road near the Wesley Chapel.

WHEREFORE, petitioners pray the Court to appoint three persons qualified according to law to view the ground proposed for such road, and, if they see occasion, lay out the same, and make report of their proceedings to the next term of this Court. And so they will ever pray, etc., etc.

Harry A. Monday

Bestrans Caff

S. C. Kirkpatrick

Ed. Price

J. C. Byers

G. W. Pinner

A. G. Hines

Michael Dinsmore

J. J. Sheridan

L. O. Grove

Sam'l H. Proster

M. M. Davis

W. J. Lammert

Hiram Gochnour

B. R. Gochmors
H. C. Pringle
H. D. Koshma
R. W. Buffington
A. W. Price
S. P. ...
Henry E. Knowse
A. W. ...
A. T. Gillin
A. V. Litter
George M. Reed
Philip Davis
D. W. Trallier

Gas A. Page
William E. Wilson
Emanuel Reighard
A. W. Snyder
Geo. C. Varner
John H. Gohm

Cambria County, ss:

Before me, the undersigned authority, personally appeared, Michael Binnel and G. A. Snow, two of the petitioners above named, who, being by me duly sworn according to law, depose and say that the facts set forth in the above and foregoing petition are true and correct.

Sworn to and subscribed before me this

fourteenth day of May, A. D. 1913.

Harold ...
Notary Public

Michael Binnel
G. A. Snow

(seal)

MY COMMISSION EXPIRES
FEBRUARY 8, 1915.

To the Supervisors of the Township of East Taylor in the County of Cambria:

Notice is hereby given you that there will be presented to the Court of Quarter Sessions in and for the aforesaid County of Cambria, sitting at Ebensburg, on the first Monday of June 1913, the petition of certain inhabitants of the Township of East Taylor setting forth that they labor under great inconvenience for want of a public road or highway beginning and ending at the points designated as follows:

Beginning at a point on the public road leading from the Ebensburg Road - the Main Highway between the City of Johnstown and the Borough of Ebensburg in said county - through said Township of East Taylor in a general southerly direction to the Conemaugh River, being a point on said road 3202 feet distant from its intersection with the said Ebensburg Road near the dwelling house of G. C. Varner, and ending at a point on the public road leading from the aforesaid Ebensburg Road through said Township in a general southerly direction to Mineral Point, being a point on said road near the coal bank now being operated by H. W. and C. R. Gillen and 4030 feet distant from its intersection with the said Ebensburg Road near Wesley Chapel; and praying the said Court to appoint three persons qualified according to law to view the ground proposed for such road, and, if they see occasion, lay out the same and make their report to the next term of said Court.

Dated ¹⁴May 1913.

L. O. Grove

We, the undersigned, Supervisors in and for the aforesaid Township of East Taylor in the County of Cambria, hereby accept service of the notice just aforesaid, and acknowledge the receipt of same more than fifteen days before the first Monday in June 1913.

Witness to signatures:
L. O. Grove

J. S. Snyder

Emanuel Peigband

W. A. Riblett

No 4 June Term, 1913

In the Court of Quarter
Sessions of Cambria County

In the matter of the
Petition of certain inhabi-
tants of East Taylor Town-
ship for the appointment of
Viewers to lay out a public
Road.

Filed 2 June, 1913.

AND NOW: June 2d, 1913
the within petition read and
considered and the Court
appoints

Viewers as prayed for there-
in.

L. O. Dieker
Charles Fisher
Geo. W. Schryver
By the Court

J. EARL OGLE, JR.,
ATTORNEY AT LAW,
FIRST NATIONAL BANK'S BLDG.,
JOHNSTOWN, PENNSYLVANIA.

In the Court of Quarter Sessions of Cambria County

In the matter of the proceedings to view and lay out a public road
in the Township of East Taylor:

KNOW ALL MEN BY THESE PRESENTS, That we,
***** Harry A. Monday and L. O. Grove, both *****
residents of the Township of East Taylor, County of Cambria and State
of Pennsylvania, are held and firmly bound unto the County of Cambria
in the sum of One Hundred (\$100.00) Dollars, lawful money, to be
paid to the said County of Cambria or its certain Attorney; to the
payment of which well and truly to be made we bind ourselves, our re-
spective heirs, executors, administrators and every of them, firmly
by these presents. Sealed with our seals and dated this 14th
day of May, in the year of our Lord Nineteen hundred and thirteen.

WHEREAS, the obligors aforesaid, among others, are the peti-
tioners in the proceedings aforesaid to obtain a view and lay out a
public road in the Township of East Taylor in the said County of
Cambria;

NOW, THEREFORE, the condition of this obligation is such
that if the above bounden obligors, their heirs, executors or admin-
istrators, or any or either of them, or any one for them, shall and
do well and truly pay or cause to be paid unto the aforesaid County
of Cambria such costs as may be assessed against the petitioners, the
obligors herein among others, in the aforesaid proceedings, without
any fraud or further delay, then this obligation to be void, or else
to be and remain in full force and virtue.

Harry A. Monday (SEAL)
L. O. Grove (SEAL)

No 4. June Sess, 1913

In the Court of Quarter
Sessions of Cambria County

RE petition for a public
road in East Taylor Town-
ship.

B O N D

Now June 2d. 1913
the within Bond approved
By the Court

Filed 2 June, 1913.

J. EARL OGLE, JR.,
ATTORNEY AT LAW,
FIRST NATIONAL BANK'S BLDG.,
JOHNSTOWN, PENNSYLVANIA.

R E P O R T O F V I E W E R S

TO THE HONORABLE MARLIN B. STEPHENS, PRESIDENT JUDGE OF THE COURT
OF QUARTER SESSIONS OF CAMBRIA COUNTY, PENNSYLVANIA.

We the undersigned Viewers appointed by the annexed order of the court to view the road within mentioned respectfully report, that we have been duly sworn as members of the permanent board of viewers as shown by the records of the court, that having given due public notice of the said view and of the time and place of meeting by posting notices as required by the law along the route and termini of said proposed road and by service of such notice on the Commissioners of Cambria County and the Supervisors of East Taylor Township, acceptance of service of said notices being hereto attached. We met in accordance with the notice given on the 11th day of July A. D. 1913 at 10:00 o'clock A. M. and viewed the premises and are of the opinion that there is an occasion for a public road as prayed for by the petitioners and therefore we proceeded to lay out the same having due respect to the shorter distance, the best ground for the road and in such manner as would be as near as practicably agreeable to the desire of the petitioners and at the same time do the least injury to private property, a plot or draft of said road as laid out by us is hereto attached and made part of this report, and herewith returned for public use, showing said road to take the following courses and distances:-

Beginning at a stake in the public road leading from the Ebensburg Road to the Conemaugh River, further described on the order attached hereto, S. 77° 30' E., 210 feet through lands of H. R. Gochnour to a post in the center of a 40 foot street marked and known as Fifth Street on the plan of Echo, laid out by H. R. Gochnour; thence by said street N. 33° 45' E., 687.8 feet to the intersection of Fourth Avenue with said Fifth Avenue; thence by said Fourth Avenue N. 81° 12' E., 630.0 feet to post in Conemaugh Avenue; thence crossing said Conemaugh Avenue and through the lands of H. R. Gochnour and Cambria Iron Company the following courses and distances:- N. 8° 40' E., 175 feet, N. 7° 15' E., 140 feet, N. 44° 50' E., 160 feet, N. 25° 30' E., 30 feet, N. 10° 30' E. 260 feet, N. 25° 45' E., 180 feet, N. 41° 25' E., 121 feet, N. 56° E. 242 feet, N. 59° 10' E., 226 feet, N. 53° 40' E., 644 feet to a point in an unnamed street on the plan of lots known as Brookdale; thence by said street S. 24° 58' E., 166 feet to the center of First Street; thence by said First Street N. 55° E., 520 feet to the intersection of a private road; thence by said private road through land of A. W. Evans the following courses and distances:- North, 104 feet, N. 19° E., 220 feet, N. 60° 20' E., 322 feet, N. 3° E., 118 feet to a point in the public road leading from the Ebensburg Road to Mineral Point said point being the ending described on the order of view attached hereto.

The plot or draft hereto attached shows the improvements and the owners of the adjacent property along the route of said road passing through the following land to-wit: H. R. Gochnour, Plan of Echo, H. R. Gochnour, Cambria Iron Company, Plan of Brookdale and A. W. Evans. A release of damage was obtained from H. R. Gochnour, Cambria Iron Company and A. W. Evans, a signed copy of which is hereto attached. As the plan of Echo and Brookdale were laid out by H. R. Gochnour and A. W. Evans respectfully, the releases attached hereto will apply to these plots. During the view of the ground proposed for said road the Attorney for the

petitioners, and the owners of the ground affected by said road were present and heard, all the supervisors failed to appear and after due consideration of all matters before us we are of the opinion that there is an occasion for said road as laid out and the same is necessary for a public road.

Witness our hands this 22 day of August A. D. 1913.

..... J. E. Dickey

..... Enoch James

..... Geo. K. Thompson

VIEWERS.

NOTE. "It shall be the duty of all persons appointed in the several counties of this Commonwealth to view and review any public or private road or bridge, if they shall decide in favor of locating said road or bridge, to endeavor to procure from the person or persons over whose land such location may be made releases from all claims for damages that might arise from the opening of such road or the building of such bridge; and in every case where said viewers shall fail to procure such releases, and it shall appear to them that any damages will be sustained, it shall be their duty to assess the damages and make report thereof signed by a majority of their number, and return the same, together with all releases obtained, to the Court of Quarter Sessions, and the damages so assessed shall be conclusive, or may be subject to appeal, review or modification, as may be provided by existing laws in the different counties of this Commonwealth."

"The persons appointed as aforesaid shall view such ground, and if they shall agree that there is occasion for a road, they shall proceed to lay out the same, having respect to the shortest distance, and the best ground for a road, and in such manner as shall do the least injury to private property, and also be as far as practicable, agreeable to the desire of the petitioners."

"The viewers, as aforesaid, shall make report at the next term of said Court, and in the said report shall state particularly: First, who of them were present at the view, second, whether they were severally sworn or affirmed; third, whether the road desired be necessary for a public or private road; they shall also annex and return to the Court a plot or draft thereof, stating the courses and distances, and noting briefly the improvements through which it may pass; and, whenever practicable, the viewers shall lay out the said roads at an elevation not exceeding five degrees (except at the crossing of ravines and streams), where, by moderate filling and bridging, the declination of the road may be preserved within that limit."

NO. 4 June 1913
SESSION, 400xx

Order to view public road in East

Taylor Twp.,

.....

.....

.....

.....

.....

.....

.....

.....

S. E. Dickey

Enoch James

George K. Shryock

Viewers.

Clerk 90 cts.

Ogle

NOTICE OF VIEW.

Notice is hereby given that the Viewers appointed by the Court of Quarter Sessions to view the site and determine as to the necessity of a public road Beginning at a point on the public road leading from the Ebensburg Road -- the main highway between the City of Johnstown and the Borough of Ebensburg in Cambria County -- through the Township of East Taylor in a general Southerly direction to the Conemaugh River, being a point on said road 3202 feet distant from its intersection with the said Ebensburg Road near the dwelling house of C. C. Varner, and ending at a point on the public road leading from the aforesaid Ebensburg Road through said Township, in a general Southerly direction to Mineral Point, being a point on said road near the coal bank operated by H. W. and C. R. Gillen and 4030 feet distant from its intersection with the said Ebensburg Road near Wesley Chapel, will meet at the place of beginning in the Township of East Taylor aforesaid, on the 11th day of July 1913, at 10:00 o'clock A. M. for the purpose of performing the duties of this appointment.

S. E. DICKEY.

ENOCH JAMES.

GEORGE K. SHRYOCK.

JUNE 25, 1913.

Now 28 June 1913, Service of within notice is hereby accepted by the undersigned Supervisors of the Township of East Taylor, County of Cambria and State of Pennsylvania.

W. A. Pickett
Eganuel Paigbaird
J. Snyder
SUPERVISORS.

Now June 30, 1913, Service of the within notice is hereby accepted by the Commissioners of the aforesaid County of Cambria.

J. A. Osborn
Co. Comm.

NOTICE OF VIEW.

Notice is hereby given that the viewers appointed by the Court of Quarter Sessions to view the site and determine as to the necessity of a public road Beginning at a point on the public road leading from the Ebensburg Road -- the main highway between the City of Johnstown and the Borough of Ebensburg in Cambria County-- through the Township of East Taylor in a general Southerly direction to the Conemaugh River, being a point on said road 3202 feet distant from its intersection with the said Ebensburg Road near the dwelling house of C. C. Varner, and ending at a point on the public road leading from the aforesaid Ebensburg Road through said Township, in a general southerly direction to Mineral Point, being a point on said road near the coal bank operated by H. W. and C. B. Gillen and 4030 feet distant from its intersection with the said Ebensburg Road near Wesley Chapel, will meet at the place of beginning in the Township of East Taylor aforesaid, on the 11th day of July 1913, at 10:00 o'clock A. M. for the purpose of performing the duties of this appointment.

S. E. DICKEY.

ENOCH JAMES.

GEORGE K. SHRYOCK.

JUNE 25, 1913.

Now 26 June 1913, Service of within notice is hereby accepted by the undersigned Commissioners of Cambria County, Pennsylvania.

Lo E. Trubee
Comm. Cambria


COMMISSIONERS.

In the Court of Quarter Sessions of Cambria County

In the matter of the Road in East Taylor Township:

I, the under-signed, A. W. Evans, of the Borough of Ebensburg, in consideration of the advantages to me from the road mentioned in the annexed order and report, and at the request of the Viewers appointed to lay out the same, do hereby release all claims for damages that may arise to me from the opening of said road; upon the condition however that I, and my heirs and assigns, shall have the right to cross and re-cross the said road with a water line or water lines and with a tramway or railroad for hauling coal without liability to the Township of East Taylor for or on account of laying out, constructing, repairing, renewing or changing the same.

WITNESS my hand and seal this 21st day of August, A. D., 1913.

A. W. Evans 

Barth J. [unclear]
Witness

Johnstown, Pa., August 30, 1913.

Cambria County.

TO S. E. DICKFY DR.

For order to view and lay out public road in East Taylor Township,
Cambria County, Pennsylvania, as per #4 June Sessions 1913.

June	24	Preparing notice of view. 1 day.		\$5.00
July	11	View and survey of road. S. E. Dickey 1 day	\$5.00	
		Chainman Harry Hildebrand 1 day	2.00	7.00
	11	Mileage		1.40
Aug.	20	Plotting view. $\frac{1}{2}$ day		2.50
		Detail paper and tracing cloth		.50
	21	Tracing view map. 1 day		5.00
	22	Two Linen Prints		1.50
	22	Making report. 1 day		5.00
				\$27.90

TO ENOCH JAMES DR.

July	11	Making view. 1 day		5.00
		Mileage		.70
Aug.	22	Making report. 1, day		5.00
				\$10.70

TO GEORGE K. SHRYOCK DR.

July	11	Making view. 1 day		5.00
		Mileage		.80
Aug.	22	Making report		5.00
				\$10.80

No 4 June Sessions 1913

In the Court of Quarter Sessions of Cambria County	In the matter of a public Road in East Taylor Town- ship. REPORT of the Viewers, &c	<i>Filed / September, 1913, in open court,</i> Certified T.C. 10:2 C.G.S. J. EARL OGLE, JR., ATTORNEY AT LAW, FIRST NATIONAL BANKS BLDG., JOHNSTOWN, PENNSYLVANIA.
---	--	---

1 Sept. 1913. Approval ~~and~~ heard fixed at thirty feet.
W. P. Lee
10 Dec 1913 confirmed. D. A. Kinkead, clerk