

To the Honorable Francis J. O'Connor President Judge of the Court of Quarter Sessions of Cambria County Pennsylvania.

The petition of the undersigned inhabitants, of Jackson Township and Blacklick Township, Cambria County Pennsylvania, Respectfully Represent:-

That your petitioners labor under great inconvenience and hardship, for want of a public road, Beginning on the Public road, leading from the Clay Pike to the Stone Pike, in Jackson Township Cambria County at the intersection of Lloyd and Foster Streets on said Public Road called Lloyd Street, according to the Plan of the Town of Nant-y-glo, as Recorded in the Office for Recording Deeds &c. in and for Cambria County, in Plat Book Vol. I Page 55 and ending at the intersection of Collins and Elder according to said Plan, on another Public, called Elder Street, leading from said Clay Pike to the Stone Pike, in Blacklick Township, in said County.

Your petitioners therefore pray the Court to appoint proper persons as viewers, to view and lay out the same and make report of their proceedings, to the next Term of this Court.

And they will ever pray &c.

---

---

---

Supervisors of Jackson Township Cambria County Penna.

---

---

---

Supervisors of Blacklick Township Cambria County Penna.

Inhabitants of Jackson Township Cambria County.

Geo Commons  
 J. P. Burns

Lawrence L. M...  
 John M. ...

Chas Commons  
 J. W. Baron

J. T. M...  
 Geo M. Carlisle

A. A. Dietrich

Rowland Evans

W. H. Wilkinson  
 J. H. Schmitt

Alfred Bennetts  
 William Harrison

J. E. M...  
 ...

John E. Johns

W. Keating  
 Amos S. Dishong

H. C. Costlow

A. J. Barr  
 H. Lipschultz

John Gram  
 Joseph Maxwell

Herman Donofsky

James Leonard

Abram Donofsky

George Watson

James D...  
 Daniel J. Jones

Jerry Rager

Frank W...  
 ...

A. D. Edelstein

Frank W...  
 ...

John E. ...

Harry Cox  
J. D. Dunsen

Jimmy Brown  
F. E. Jamieson

David O'Shells  
T. W. Kerr  
Lewis Watson

H. J. Ginn  
R. C. McCallough  
J. M. Carlucci

John Minto  
Geo. Glass

S. R. Campbell  
M. J. O'Connor

William M. Brown

J. A. Curtis

John Macpherson  
Peter Huffman

Andy Jamieson  
George Kestick

Thas B. Evans

John W. Smith

George Dyson

Ernest Francis

Ed Carmel

Sam Pasater

Thomas Charles

Joe W. Dunn

John A. Long

John Bertuzzi

Oliver C. Sickle

Pasquale Legano

J. W. Dunsen Jr.

John Casanova

Clyde Mills

Mike Bodner

Matthew B. Martin

Mike McQuinn

H. H. Schrag

Joe Quinn

E. Baldwin

John Coombs

Gabriel Isaacson

Frang out

Geo. Empfield

Arthur Hittick

J.R. Harnish

John Jutila

G.M. Corwell

Ed. Hakka

Thomas Dixon

Ben Pizer

William Price

Edward Banks

W.L. Luptoff

S.S. Kumbine

John Brown

Adam C. Slety

Wm. Brown

John Curran

Stanley Griffiths

Peter Aden Hall

J.W. Long

Joseph Lupatz

Nathan Kaufman

Albert Mann

Enoch Delmer

Peter McDaniel

W.E. Williams

J.H. Kumbine

Joe Garrity

N.A. Adams

John <sup>his</sup> <sub>nick</sub> Stöbel

Jack Lyon

Pearl Thompson

H.S. Lehman

Charley <sup>his</sup> <sub>nick</sub> Stanley

Chas. B. Baker

Jonathan Hutchinson

B.F. Fresh

Josiah Hutchinson

A. Cook

Jas. A. Sharp

C. Berger

Geo. S. Commons

Inhabitants of Blacklick Township Cambria County.

Louis Drogosky	Steve Kasnak 33
Alex Dixon	Ostrog Karoly
Frank Bowman	Kagy James
John Kelly	Dobis Karoly
Robert Cooper	Tosset muran
Levi Bace	Frank Nagy
Saml. Hinchman	Andro Kasnak 32
P. J. Collins	Joe Palancsoid
Geo. W. Romanus	Robert Snedden
Pi. Savito	E. R. Snedden
Char. Job	John Snedden
A. Lord	Eed. Berry
Domenico Roda	John Rughley
Carmelo Roda	John Babler
Frank Russo	Harry Christler
Platoni Erwin	57 William Bizer
Monfardini Federico	John Emanuelson
Luigi Piccolo	Mike Dulick

6 John Konchak	Andrew Veres Jr.
John Deotar	<sup>24</sup> John Bajus
George Costa	<sup>25</sup> Mike Piel
7 Joseph Bensal	Frank Janfing <sup>no. 26</sup>
George Pettit	<sup>27</sup> Tit. Chimonec
8 Alfred Furi	Joseph Chomily
9 John Cherkala	John Smith 10
Maik Cherkala	Steve Almas
10 Joseph Dudis	Frank Olzas
<sup>20</sup> Mike Chomonec	John Deagan
7 Doug Prvy	James Schala
Endy Lactek	William Nimmo
Endy Ryzko	Giuseppe Alessi
John Barch	Muzio Garuso
John Burch	Pasquale Pizzi
Theodor Watson By Per.	John Coon
<sup>no</sup> L. Miller " "	Joe Caon
Sam Resagh " "	Carli Catino
Pius G. Rantoff <sup>no. 22</sup>	Frank G. Gault
<sup>no. 22</sup> Joe Hutinson By Per. X	Domish Lass
Arny Lanning	Samuel Wungis
Chas Bortan	Giuseppe Alessi
Paul Veres	Michel Giardinii
6	

Anthony Petrovoneus	R. Let. T. W.
V. M <sup>o</sup> Glade	Thomas Farbing
Geo. J. Andruzich	H. S. Farreter
James D. Smith	A. R. Smith
Thos. W. Thomas	J. S. Stanton
J. P. Hessing	Martin Scheutze
<del>W. H. Dugan</del>	Lehas Isaacson
Antony P. P. P.	W. H. S. S.
Rob. M. Blain	Hesse Stopp
Frank W. Bigelow	J. Dietzsch
J. E. Brown	H. Watson
Jos. Hanner	John Dease
G. W. Walk	Grant Bradley
Tony Isaacson	Andrew Johnson
M. S. Shaffer	Amy Ablund
mat. niemi	Petrovoneus
Joseph Koschall	Frank Horvath
Samuel Lewis	Jos. Pecinsky
W. C. Lambing	John Connelly

We the undersign, Supervisors of Jackson Township Cambria County Penna. accept notice, that the foregoing petition will be presented, to the Court of Quarter Sessions of Cambria County, on the 19<sup>th</sup> day of Sept. 1910, for the appointment of viewers, to view and lay out the Public Road as described, in the foregoing petition.

Sept. 1<sup>st</sup> 1910.

Adam Shuman

Lewis H. Binger

David H. Stevens

Supervisors of Jackson Township  
Cambria County Penna.

We the undersigned, Supervisors of Blacklick Township Cambria County Penna. accept notice, that the foregoing petition will be presented to the Court of Quarter Sessions of Cambria County, on the 19<sup>th</sup> day of Sept. 1910 for the appointment of viewers, to view and lay out the Public Road as described in the foregoing petition.

Sept. 1<sup>st</sup> 1910.

Bert Adams

E. B. Gotshall

Supervisors of Blacklick Township  
Cambria County Penna.

State of Pennsylvania \*

Cambria County \*

S. S.

Before me the subscriber, a Jus-

tice of the Peace in and for said

County, personally came, *Matthew B. Nairn, J. P. Burns*

and *J. W. Barr*

who being duly sworn according to law, saith that the statements and

facts, set forth in the foregoing petition for a Public Road as set

forth, are true and correct, as they verily believe.

Sworn and subscribed before \*

me, this 17<sup>th</sup> day of Sept. \*

*Matthew B. Nairn*

*J. P. Burns*

*J. W. Barr*

1910.

*W. J. Keating, J.P.*  
MY COMMISSION EXPIRES  
WEDNESDAY MAY 1911

*19 Sept. 1910, we accept notice of the content  
of above petition for appointment of view's*

*W. J. Keating  
Comm. Clerk*

No. 3 September Sess. 1910

Petition of the inhabitants of Jackson and Blacklick Townships, Camoria County, for a Public Road, beginning on a Public Road in Jackson and ending on a Public Road in Blacklick Township, Camoria County Penna.

Filed 19<sup>th</sup> Sept. 1910

and now, 19<sup>th</sup> Sept. 1910

J. L. Elder, Thomas Smith and J. H. Langford are appointed viewers

*Mathiot Reade*

MATHIOT READE,  
ATTORNEY AT LAW,  
EBENSBURG, PA.

Baltimore Office Supply Co., Balto., Md.

TO THE HONORABLE FRANCIS J. O'CONNOR, PRESIDENT JUDGE OF  
THE COURT OF QUARTER SESSIONS OF CAMBRIA COUNTY.

The Petition of the undersigned inhabitants of the Town-  
ships of Blacklick and Jackson, and County of Cambria, respectfully  
represent :

That on the Nineteenth day of September, 1910, a Petition  
was filed by the citizens of named Townships to No. 3, September  
Sessions, 1910, for the appointment of viewers to lay out a Public  
road, beginning on a Public road in Jackson Township, Cambria County,  
Pa., and ending in a Public road in Blacklick Township, said County,  
as fully described in said Petition, and that the viewers were  
appointed and made a report to the above Court on the Fifth day  
of December, 1910, recommending that the said road be opened, etc.

Your Petitioners further state that if the said road be  
confirmed by the Court and opened it will be very injurious to your  
Petitioners, and exceedingly burthensome to the inhabitants of the  
Townships through which the same will pass. Your Petitioners  
therefore showing that they are persons interested pray your Honorable  
Court to appoint three persons, properly qualified, to review the  
grounds proposed for said road, and make report of their proceedings  
at the next term of Court.

E B Coltrane

Wattell Davis

John Morgan

Henry E. ...

W. S. Payer

Chas. Smith

John Collins

John McEwen

Joe Pumpnut

A. C. McEulough

J. Rouzer

Bernard Lynch

Bernard Lynch Jr

Vinton Edwards

J. West

W. J. Gitting

F. M. Loulace

George Loulace

John Cunningham

W. J. ...

Frank Altman

Charles S. Tiffen

William Bonnah

Ritner Rice

Janil B. Hearnis

C. M. ...

Bert Adams

H. W. Gray

Carl Stanollen

Everett C. Davis

Geo. M. Estep

A. K. Nelson

St. C. Estep

J. Ross

W. S. Cunningham

W. G. Williams

A. Pumpnut

J. D. Galley

Harry Babrak

Wm. P. ...

Wm. O. Meyer

S. L. Cunningham

A. S. ...

Jack P. Wilson

W. S. ...

Thomas Griffith

J. F. Herson

B. C. ...

W. S. ...

W. S. ...

A Secret.

Alex Lynch

Chas Jobe

L E Drevoll

Isaac Mischealy

Adam Gudenow

Wm M Myers

George Myers

Ellmott Rowland

George Baldwin

Geo H McCready

Wm Gaudy

Charles Sabaugh

E E Goss

Ed W. Sellers

H E Mayne

Edward C Nippe

John P

C. H. Stearns

S. J. Ordie

B I Green

A J Amerson

J H Brown

Eben E. Edwards

Wm W Goss

D. S. Black

C. G. Glass

E A Emppfield

J. D. Miller

B J Cramer

W. H. Mearns

L F Hawk

Henry Tolchum

N A Disburg

J. A. Carney	Joseph Hite
David Wike	J. L. Edwards
G. G. Empfield	Ethas. D. Empfield
Merton Edwards	Albert C. Hines
G. A. Michaels	
Tho. D. Dice	John Cramer
Harry Clawson	Thomas Cramer
Arthur Elliott	
Wm. Beaver	John W. Bracken
<del>93 W. Groves</del>	<del>Lemmon Empfield</del>
<del>Emp. George</del>	<del>Elias Edwards</del>
J. B. Smith	Mont. Pratt
J. P. Balling	B. H. Hite
P. F. M. Evoy	Geo. E. Hite
B. Shaddon	Thos. J. Empfield
J. A. Hummer	W. C. Moody
M. C. Shiff	Geo. W. Ipe
S. A. Roseman	J. J. Malan
M. G. Hite	W. H. Tinkler
J. M. Smith	J. C. Elliott
W. C. Fuller	O. L. Edwards
R. H. Edwards	Chas. Cameron
M. J. Edwards	John Miller

Newton Troutman  
Henry Moore  
J.C. Crawford

J.H. Bumbarger  
Hard. Patrick

Samuel Gray  
W.M. Green

W.M. Moore  
John Bracken

Lewis Cambridge

J. F. Rees

B. P. Missinger

J. N. Missinger

E. B. Brocken

J. D. Riddle

S. W. Rees

W. H. Puleary

R. M. Long

John D. Valle

Isaac Lake

A. M. Bennett

James Bennett

Frank Gumpert

H. T. Amner

Chas. Bernan

J. A. Suckles

David Strain

W. M. Hugh

H. B. Hugh

Rudolph Kirkpatrick

Joseph Hodgson

Abraham L. Book

C. G. Book

Wm. A. Gardner

J. A. Frack

G. C. Morrell

D. S. Wagner  
David Rose  
Al. L. Larnay  
sa J. J. J. J.

E. M. V. Vorhauer  
Hugh Morgan  
John Rager  
Nathaniel Tilton  
Jackson Rager

M. L. Rager

John Shuman

Wm. J. Shuman  
Thos. L. Rager

Benz. F. Ford

Ever. Dishong  
George B. Dishong

Hiram W. Page

Samuel Rager  
Chas. M. Garrow

David H. Stevens  
Adam Shuman  
Lewis H. Singer

Alex. Dearman

W. Frank Smith

W. Rudiger

C. A. Seals

Q. M. Webb  
John Strickland

Clifton Gardner  
J. W. Harrison

Jesse Beck

County of Cambria, SS.

Before me, a Justice of the Peace, in and for said county,  
personally came Bert Adams  
H. W. George

who being duly sworn according to law deposed and said, that the  
matters set forth in the above Petition are true, and that the sig-  
natures thereto are the genuine signatures of the parties themselves,  
in their own hand writing or that they authorized their names to be  
subscribed thereto in the presence of your affiants.

Sworn and subscribed to before

me this 11 day of

February January, 1911.

Bert Adams  
E. B. Gotshall  
H. W. George

J. W. Harrison  
Justice of the Peace

MY COMMISSION EXPIRES

1912

Petitions of Blacklick  
Township for the  
appointment of  
reviewers for No.  
2. September Session  
1910. Road Docket.

Filed 6 March 1911

And now March  
6th 1911 The within  
petition read and  
Junior Adams, John  
Davies, and Alfred  
Shornaker Esq  
an appointed re-  
viewers.  
By the Court

S. LEMMON REED  
ATTORNEY AT LAW  
EBENSBURG, PA.

Report of Re-Viewers.

To the Honorable Francis J. O'Connor, President Judge of the Court of Quarter Sessions of Cambria County, Penn'a.

We, the undersigned viewers, appointed by the annexed order of Court, respectfully report:-

That in pursuance of our appointment; after having given due public notice of the time and place of meeting of the viewers, by hand bills posted in public and conspicuous places near the termini of the proposed new road and having given due written notice to the Commissioners of Cambria County, the supervisors of both Jackson and Blacklick townships, to the Pennsylvania Railroad Company and the Nanty-Gio Coal Mining Company: We all met at the time and place as stated in said notices, and after being each duly sworn according to law, proceeded to review the proposed new road-- a draft or plot of which is hereto attached and made a part of this report -- and are all of the opinion that the same is not necessary for a public road; for the following reasons,- First, that we are wholly unable to see that the road as laid out will be of any particular benefit to the public, as they already have a public road or highway by which they can reach all parts of the Village of Nant-Y-Gio, at which place the said proposed new road is situated, so far as the said Village is settled or occupied, as well as all places in either of the aforesaid townships and between any two given points in the same or either of the aforesaid townships, practically without traveling fifteen feet further than would be necessary if the new road were opened: Secondly, that the new road as laid out does not appear to be located where a great number, if not a great majority, of the original petitioners desired a new road and does not eliminate the necessity of crossing the Pennsylvania Railroad tracks, in going between points connected by the proposed new road, as

seems to have been the idea and the desire of a majority of the original petitioners: but instead rather appears to be laid out in such a manner as would rather tend to increase the danger of crossing the railroad tracks by necessitating a third crossing over the main line of the Ebensburg and Blacklick Branch of the P. R. R. between points where two railroad crossings are now maintained, at a distance of just about sixteen hundred feet apart and in addition crosses the branch leading to and from the Nant-Y-Glo Coal Mining Companies Mines at what appears to be a dangerous point: Thirdly, that the building of a road between the points proposed would necessitate the construction of a new bridge across the Blacklick Creek at a point where the creek is approximately fifty-eight feet wide, and in addition would require a great deal of filling or building up in order to put and keep the said road in fair condition for traffic, as the ground between the points where the proposed road crosses the branch leading to the Nant-Y-Glo Coal Co. Mine and where it crosses the Ebensburg and Blacklick Branch of the P. R. R. , is quite low and during high water is frequently flooded; which without considerable building up and filling, would render the road practically impassable during wet weather; and the expense incident to the building of a new bridge and the constructing and maintaining of the road would be exceedingly burdensome to the taxpayers, without being of any appreciable benefit either to the traveling public or the villagers living in the immediate vicinity of the road.

The road as laid out and re-viewed takes the following courses and distances; Beginning at the intersection of Lleyd and Foster Streets, thence along Foster Street South 77 degrees East 681 feet, to a point on Scanlan Street, thence along Scanlan Street South 38 degrees East 151 feet, to Collins Street, thence along Collins St. North 52 degrees East 803 feet , to Elder Street, in Blacklick township.

There are no citizens or villagers living on lots between points marked "A" and "B"; as noted on plot hereto attached; which portion of the proposed new road includes the whole of the unopened part of the proposed new road: Foster Street as far as the South westerly side of the branch to the Nant-Y-Glo Coal Mining Companies Mines and Collins Street from the Northerly side of the Ebensburg and Blacklick Branch to Elder Street, being streets of the Village of Nant-Y-Glo which are laid out and open for public use.

Accordingly, as aforesaid, we are of opinion that the proposed new road as laid out is not necessary for a public road and would necessitate the expenditure of considerable sums of money without being of any particular benefit either to the traveling public or to the citizens living in the immediate vicinity.

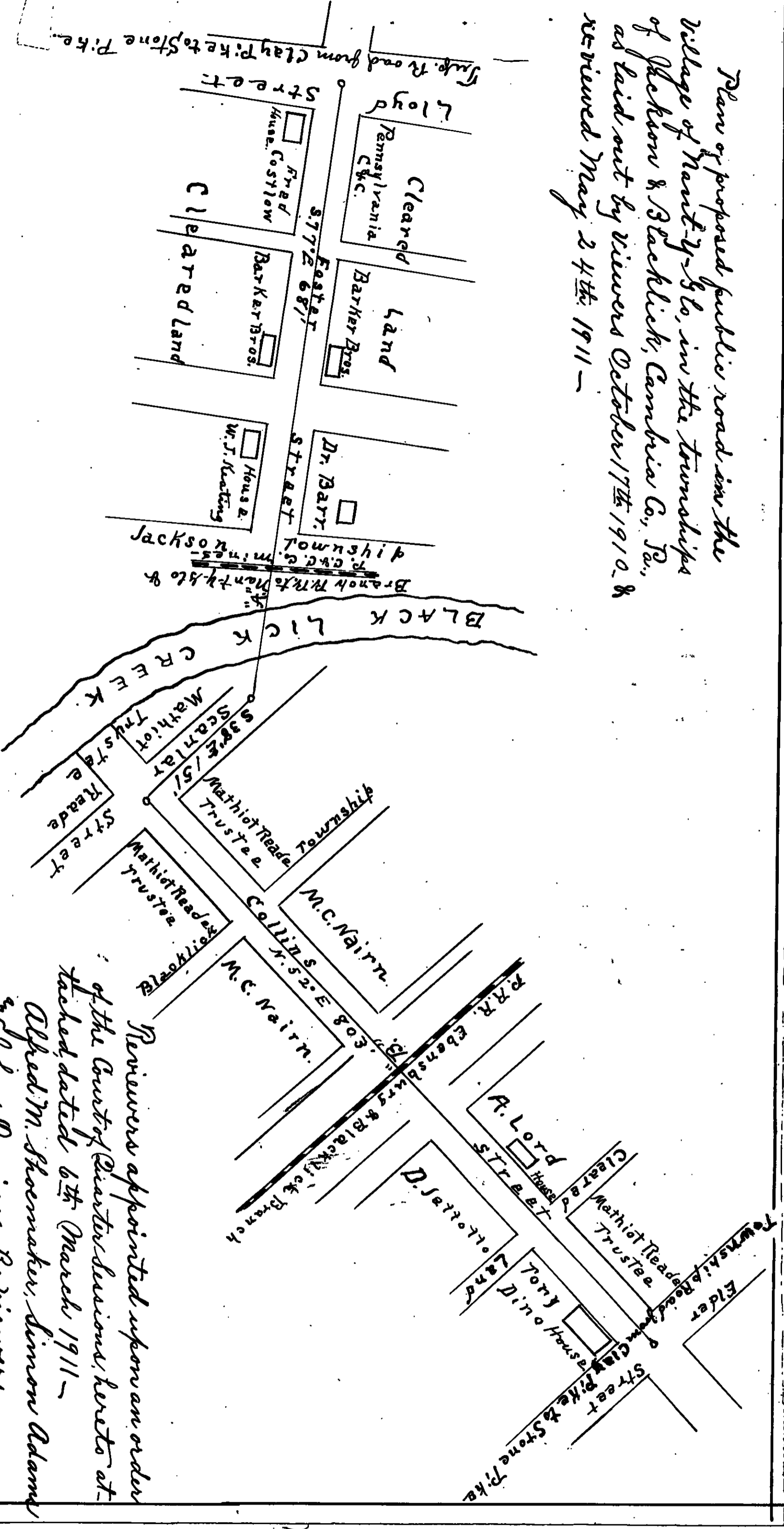
Witness our hands this day of June A. D. 1911.

Alfred M. Shoemaker

Cost of View-

A. M. Shoemaker 3 day	\$15.00	<u>Simon Adams</u>
" " " " mileage	.50	
Simon Adams 1 day	3.00	<u>John Davies</u>
" " " " mileage	.50	Viewers.
John Davies 1 day	3.00	
" " " " mileage	.50	

Plan of proposed public road in the village of Hunt 24-36, in the townships of Jackson & Blacklick, Cambria Co., Pa., as laid out by viewers October 17<sup>th</sup> 1910 & reviewed May 24<sup>th</sup> 1911 -



Viewers appointed upon an order of the County Quarter Sessions, hereto attached dated 6<sup>th</sup> March 1911 -  
 Alfred M. Shoemaker, Simon Adams  
 & John Davis - Viewers -

# ROAD NOTICE!



NOTICE IS HEREBY GIVEN THAT THE <sup>RE</sup>VIEWS APPOINTED BY THE COURT OF QUARTER SESSIONS TO VIEW THE GROUND, *laid out for a public road to lead from the intersection of Sloyd & Foster Sts, called Sloyd St., on plan of town of North Gls, in Jackson Township, Cambria Co., Pa., and ending at the intersection of Collins & Elder Sts, called Elder St., on plan of town aforesaid, in Blacklick Township, said county. - which said road is proposed to lead from the Stone Pit in Jackson Twp. to the Clay Pike, in Blacklick Twp., terminating at the points above noted.*

WILL MEET AT THE <sup>Intersection of Sloyd & Foster Street</sup> HOUSE OF *Jackson* IN THE TOWNSHIP OF *Jackson* AFORESAID, ON THE *24<sup>th</sup>* DAY OF *May*, 19*11*, AT *9* O'CLOCK *A.M.*, FOR THE PURPOSE OF VIEWING SAID GROUND.

*Alfred M. Shremaker*  
*Simon Adams*  
*John Davies*

VIEWSERS.

*May 3<sup>rd</sup>* 19*11*

Service of within notice accepted,  
for County Commissioners, May  
5<sup>th</sup> 1911 —

W. C. Boyell  
com. clerk

# ROAD NOTICE!



NOTICE IS HEREBY GIVEN THAT THE VIEWERS APPOINTED BY THE COURT OF QUARTER SESSIONS TO <sup>view</sup> VIEW THE GROUND *laid out for a public road to lead from the intersection of Sloyd and Foster Sts, called Sloyd St. on plan of town of Nahunta, Fla; in Jackson Township, Cassia Co. Pa, and ending at the intersection of Elder and Collins Sts, called Elder St. on plan of town aforesaid; in Blacklick Township, said County - which said road is proposed to lead from the Stone Pike in Jackson Twp. to the Clay Pike in Blacklick Twp. - terminating at the points above noted;*

WILL MEET AT THE <sup>intersection of Sloyd and Foster street</sup> HOUSE OF JACKSON IN THE TOWNSHIP OF JACKSON AFORESAID, ON THE 24<sup>th</sup> DAY OF May 1901, AT 9 O'CLOCK A.M. FOR THE PURPOSE OF VIEWING SAID GROUND.

Alfred W. Shoemaker  
Dinnon Adams  
John Davies

VIEWERS.

May 3<sup>th</sup> 1901

Service of within notice accepted,  
May 5<sup>th</sup> 1911, by the undersigned,  
supervisors of Blacklick Town-  
ship -

H. W. George  
E. B. Gotshall  
Bert Adams

# ROAD NOTICE!



NOTICE IS HEREBY GIVEN THAT THE VIEWERS APPOINTED BY THE COURT OF QUARTER SESSIONS TO <sup>re</sup>VIEW THE GROUND <sup>re</sup> laid out for a public road to lead from the intersection of Sloyd St. & Foster St., called Sloyd St. on plan of town of Hawth. Gla; in Jackson Township, Columbia Co. Pa. and ending at the intersection of Elder and Collins Sts., called Elder St. on plan of town aforesaid, in Blacklick Township, said county. - Which said road is proposed to lead from the Stone Pike, in Jackson Twp. to the City Pike in Blacklick Twp. - terminating at the points above noted.

WILL MEET AT THE HOUSE OF <sup>intersection of Sloyd and Foster Sts.</sup> IN THE TOWNSHIP OF Jackson AFORESAID, ON THE 24th DAY OF May, 1901 AT 9 O'CLOCK A.M. FOR THE PURPOSE OF VIEWING SAID GROUND.

Alfred W. Shoemaker  
Simon Adams  
John Davies.  
VIEWERS.

May 5th, 1901

Service of within notice accepted,  
May 8 1914, by the undersigned, super-  
visors of Jackson Township —

Adam Sherman

David H Stevens

Lewis H Singer

# The Pennsylvania Railroad Company

PHILADELPHIA, BALTIMORE & WASHINGTON RAILROAD COMPANY

NORTHERN CENTRAL RAILWAY COMPANY

WEST JERSEY & SEASHORE RAILROAD COMPANY

Cresson, Pa., May 10th. 1911

A. M. Shoemaker, Esq.

Ebensburg, Pa.,

Dear Sir:-

I hereby accept service of notice, dated May 5th. 1911,  
of review of proposed public road at Nanty Glo. View to be held  
May 24th. 1911 at 9 A.M.

Yours truly,



Supervisor No. 31, P. R. R.



NOTE. "It shall be the duty of all persons appointed in the several counties of this Commonwealth to view and review any public or private road or bridge, if they shall decide in favor of locating said road or bridge, to endeavor to procure from the person or persons over whose land such location may be made releases from all claims for damages that might arise from the opening of such road or the building of such bridge; and in every case where said viewers shall fail to procure such releases, and it shall appear to them that any damages will be sustained, it shall be their duty to assess the damages and make report thereof signed by a majority of their number, and return the same, together with all releases obtained, to the Court of Quarter Sessions, and the damages so assessed shall be conclusive, or may be subject to appeal, review or modification, as may be provided by existing laws in the different counties of this Commonwealth."

"The persons appointed as aforesaid shall view such ground, and if they shall agree that there is occasion for a road, they shall proceed to lay out the same, having respect to the shortest distance, and the best ground for a road, and in such manner as shall do the least injury to private property, and also be, as far as practicable, agreeable to the desire of the petitioners."

"The viewers, as aforesaid, shall make report at the next term of said Court, and in the said report shall state particularly: First, who of them were present at the view, second, whether they were severally sworn or affirmed; third, whether the road desired be necessary for a public or private road; they shall also annex and return to the Court a plot thereof, stating the courses and distances, and noting briefly the improvements through which it may pass; and, whenever practicable, the viewers shall lay out the said roads at an elevation not exceeding five degrees (except at the crossing of ravines and streams), where, by moderate filling and bridging, the declination of the road may be preserved within that limit."

NO. 3 September Session, 1910.

Order to review public road in

Blacklick and Jackson

Townships

*Filed 5 June 1911. m.  
Open Court.*

*Confirmed*

Viewers.

Alfred Shoemaker

Simon Adams

John Davies

Clerk Kinkhead 90 cts.

Reed

EVERETT MOUNTAIN-HEAD ELECTRIC PRINT.

*908.7.1.1911*

*5 June 1911. Approved and breaded for at thirty feet.*

*Now April 23<sup>rd</sup> the written Report of the viewers  
Confirmed  
By the Court*

In the Court of Quarter Sessions of Cambria County.

No. 3 September Sessions, 1910. R.D.

In the matter of the petition of the inhabitants of Jackson and Blacklick townships, Cambria County, Pennsylvania, for a public road beginning on a Public Road in Jackson and ending on a Public road in Blacklick Township, Cambria county, Pennsylvania.

TO THE HONORABLE FRANCIS J. O'CONNOR, PRESIDENT JUDGE OF THE ABOVE NAMED COURT..

The Petition of the undersigned, inhabitants of Jackson and Blacklick Townships, Cambria County, Pennsylvania, respectfully represents:--

That a petition was presented in the above stated case and a view returned thereon and in the said petition a road was asked to be laid out as noted therein. Your petitioners aver that they are parties interested and that a re-view of a Public Road beginning on the Public road leading from the Clay Pike to the Stone Pike in Jackson township, Cambria County, at the intersection of Lloyd and Foster Streets on said Public Road called Lloyd Street, according to the Plan of the Town of Mant-y-Glo, as Recorded in the Office for Recording Deeds &c. in and for Cambria County, in Plat Book Vol. 1 Page 55 and ending at the intersection of Collins and Elder according to said Plan, on another Public, called Elder Street, leading from said Clay Pike to the Stone Pike, in Blacklick township, Cambria County, is necessary and that the view as laid out in the original petition is not in accordance with the wishes and desires of the inhabitants of said community.

That the said road as laid out is burdensome on the tax payers and not in conformity to law and that a re-view of the above noted road is necessary.

Your petitioners, therefore, pray your Honorable Court to order and direct a re-view to be had and make report thereof at the next term of court.

And they will ever pray, etc.

J. J. Long  
J. W. Estep  
B. C. Erhard  
W. G. Williams  
Montell Davis

Everett C. Davis  
Harvey S. Lehman  
Ellsworth Rowland  
Bernard Payne  
Bernard Lynch

John Rager  
Hos. Washburn  
George B. Dickson  
John Wega  
Robt. M. Plane  
Chas. Baker  
E. J. Morgan  
John Cunningham  
John M. Dixon  
Charles Stiffles  
Jos. Garrity  
W. C. Estyk  
Geo. M. Estyk  
G. L. Cunningham  
James L. Croft  
J. J. Leonard  
H. Leonard  
Edw. South  
T. M. Kerr  
La. Griffiths  
Vinton Edwards  
Patrick A. Reber  
George Watson  
R. L. Curtis  
Frank Roda  
Priguel Page  
A. Lord  
Antonio Lino

John Scheffle  
F. M. Loulaci  
Stephen Emerson  
Thomas Emerson  
Adara Shuman  
James L. Brown  
Eug. McGuire  
A. J. Connelly  
Ritner Hill  
J. H. Davis  
C. H. Mann  
Roland Evans  
A. L. Christian  
Alfred Bennetts  
William Harrison  
James F. G. F.  
J. C. Jones  
James Leonard  
David S. Davis  
John A. Long  
William Smith  
Harry J. Conrad  
Alvina G. G.  
John Boyd  
Isaac Natal  
John Gitting

Geo. H. McCready,  
C. M. Smathers  
Webster Griffith

STATE OF PENNSYLVANIA }  
COUNTY OF CAMBRIA. } SS:

To Adam Shuman, Lewis H. Singer, and David H. Stevens,  
Supervisors of Jackson Township, Cambria County, Pennsylvania.

You are hereby notified that a petition will be presented to  
the Court of Quarter Sessions of Cambria County on the 8th day of  
March, 1911, at 10 o'clock in the forenoon asking for the appointment of  
viewers to view and lay out the public road as described in the petition  
for the original view in this case.

J. M. Kephart  
Attorney for Petitioners.

*The above notice served on Supervisors  
Mch 6" 1911*

*Notice of the above application  
is accepted by the Commission  
of Cambria Co. L. E. Truell  
Comm. Clerk*

STATE OF PENNSYLVANIA }  
COUNTY OF CAMBRIA. } SS:

To Bert Adams and E. B. Gotshall, Supervisors of  
Blacklick Township, Cambria County, Pennsylvania.

You are hereby notified that a petition will be presented  
to the court of Quarter Sessions of Cambria County on the 8th day of  
March, 1911, at 10 o'clock in the forenoon asking for the appointment of  
viewers to view and lay out the public road as described in the petition  
for the original view in this case.

John W. Kephart

Attorney for Petitioners.

*The above notice served on Supervisors  
March 6<sup>th</sup> 1911.*

In the Court of Quarter Sessions  
of Cambria County.

Petition of the inhabitants of  
Jackson and Blacklick townships,  
Cambria County, Pennsylvania,  
for a public road beginning on a  
Public Road in Jackson and ending  
on a Public Road in Blacklick  
Township, Cambria County, Penn-  
sylvania.

*Filed 8 March 1911*

*Now Mich 8th 1911*  
*J. P. Thomas*

*are appointed reviewers  
to review the road  
as proposed for*

In the Court of Quarter Sessions of Cambria County.

No. 3 September Sessions, 1910.

IN THE MATTER OF THE PETITION OF THE INHABITANTS OF  
BLACKLICK AND JACKSON TOWNSHIPS FOR A  
PUBLIC ROAD.

The Pennsylvania Railroad Company herewith files exceptions to the Report of Viewers in the above stated proceeding and assigns therefor the following reasons:-

1st. That it appears from the Report of Viewers that the said road as extended across Blacklick Creek and the Pennsylvania Railroad and that the said crossing is made at grade. That the same is in violation of the laws of the Commonwealth of Pennsylvania forbidding grade crossings of railroads to be built, constructed and established in the Commonwealth of Pennsylvania.

2nd. The Petition asking for the appointment of viewers is fatally defective in that it does not conform to Section 1 of the Act of the 23rd of April, 1909, P. L. 142, in not designating the point of beginning and ending.

PENNSYLVANIA RAILROAD COMPANY.

*John L. Gwin*

Cambria County, SS:

John L. Gwin, Engineer of the Pennsylvania Railroad Company, being acquainted with the facts, after being duly sworn according to law deposes and says that the statements set forth above are true and correct to the best of his knowledge and belief.

Sworn to and subscribed before me  
this 2nd day of March, A. D. 1911.

*D. S. Kirkhead*

Notary Public.

*John L. Gwin*

My Commission Expires,

3 Sept 1910  
RD

Filed 2 March, 1911.

IN THE COURT OF QUARTER SESSIONS IN THE COUNTY OF CAMBRIA.

KNOW ALL MEN BY THESE PRESENTS, that we,

Bert Adams  
E. B. Gotshall and H. W. George

are held and firmly bound unto the Commonwealth of Pennsylvania for the use of the parties interested in the sum of One Hundred (\$100.00) Dollars, lawful money of the United States to be paid unto the Commonwealth of Pennsylvania for the use of the County of Cambria, our certain attorney, successors or assigns; to which payment well and truly to be made and done, we do bind ourselves and each of us, our and each of our heirs, executors and administrators, and every of them, jointly and severally, firmly by these presents. Sealed with our seals. Dated this the Fourth day of January, 1911.

WHEREAS, a Petition for a review has been presented in the Court of Quarter Sessions to No. 3, September Term, 1910.

NOW THIS OBLIGATION IS SUCH, that if the Court shall require the said Petitioners to pay the costs incident to the review and the said Petitioners pay the same without any further trouble, then this obligation shall be null and void, otherwise the same to be and remain in full force and virtue for the purpose of securing to the said County of Cambria any costs which the said County may be called upon to pay by reason of said review which the said Court shall order and direct the Petitioners to pay by virtue of the Provisions of the Act of Assembly, approved the Fourth day of April, 1907.

Witness.

Charles Stiffler

J. W. Starnes

Bert Adams

E. B. Gotshall

H. W. George

No 3 Left Services  
1910 Road Sockit -

Bond for costs  
incident to ap-  
pealment or  
re-viewers.

Filed 6 March, 1911

And now March  
6th 1911 this  
bond is approved  
By the Court

S. LEMMON REED  
ATTORNEY AT LAW  
EBENSBURG, PA.

# Know all Men by these Presents,

THAT *Mr. Matthew B. Nairn, J. P. Burns,  
J. W. Barr and Joseph Maxwell,* held and firmly  
bound unto Commonwealth of Pennsylvania, for the use of Cambria  
County Penna.

in the sum of *Fifty* Dollars, lawful money of the United States of America, to be paid unto the said  
Commonwealth, for the use of Cambria County its  
certain Attorney,  
executors, administrators or assigns, to which payment well and truly to be made,  
*We* bind *ourselves, our*  
heirs, executors and administrators, firmly by these presents.




SEALED with *our* seal, and dated the *17<sup>th</sup>* day of *Sept.*  
in the year of our Lord one thousand ~~eight~~ <sup>*nine*</sup> hundred and ~~ninety~~ <sup>*ten*</sup> 1910.

Whereas, the undersigned and others have petitioned the Court of Quarter Sessions of Cambria County, for the appointment of viewers to view and lay out a Public road, Beginning in Jackson Township, on the Public Road leading from the Stone Pike to the Gray Pike, at the intersection of Foster & Lloyd Sts. according to the Plan of the Town of as Recorded in Cambria County in Plat Book Vol. 1 Page 55 and ending at the intersection of Collins and Elder Sts. in Blacklick Township according to said Plan, on another Public road.

Now the condition of this obligation is such, that if the petitioners, in the above proceedings, seeking for the appointment of viewers, shall pay or cause to be paid unto the Treasurer of Cambria County, in such manner as the Court may direct in said proceedings, in case the same shall be required by said Court to be paid, then this obligation to be void, otherwise to be and remain in full force and virtue.

Signed, Sealed and Delivered  
in the presence of

*W. J. Keating*  
*J. W. Duwiddie Jr.*

*Matthew B. Nairn*   
*J. P. Burns*   
*J. W. Barr*   
*Joseph Maxwell*

No. 3 <sup>Sept</sup> ~~Dec~~ Sessions 1910  
Road Docket.

BOND.

Matthew B. Nairn, Thomas  
P. Burns et al.

TO

Commonwealth of Penna.  
for use of Cambria County.

Filed 19 Sept 1910

Dated 17<sup>th</sup> Sept 1910, 189

For Road Beginning in Jack-  
son Twp. on Floyd St and  
ending on Elder St.

And now, 19<sup>th</sup> Sept. 1910 this  
Bond approved:

By *Byrd*  
Reader

To the Honorable Francis J. Bowen, President  
Judge of the Court of Quarter Sessions of Cambria Co. Pa.  
We the undersigned viewers appointed by the annexed  
order respectfully report that in pursuance thereof  
After having been severally duly sworn or affirmed to  
perform our duties impartially and to the best of our  
judgment and having given due public notice as required  
by law and having served copies of said notices upon  
the Supervisors of the territory through which such  
new public road is laid out and also upon the County  
Commissioners of said County - properly attached copies  
of said notice being hereto attached, all the viewers  
appointed by said order viewed the ground proposed  
for the within mentioned road - We in pursuance  
of said order have laid out and do return for  
public use the following road to wit: Beginning  
at a point on the public road leading from the  
Clay Pike to the Stone Pike in Jackson Township  
Cambria Co. Pa. at the intersection of Lloyd and Foster  
Streets on said Public road called Lloyd Street  
According to the Plan of the Town of Nantygo, thence South  
seventy seven degrees East Six hundred and eighty one  
feet along Foster Street to center of Scanlan Street  
thence South thirty eight degrees East One hundred  
and fifty one feet along Scanlan Street to  
center of Collins Street thence North fifty  
two degrees East Eight hundred and  
thirty feet along Collins Street and  
Ending at the intersection of Collins and Elder

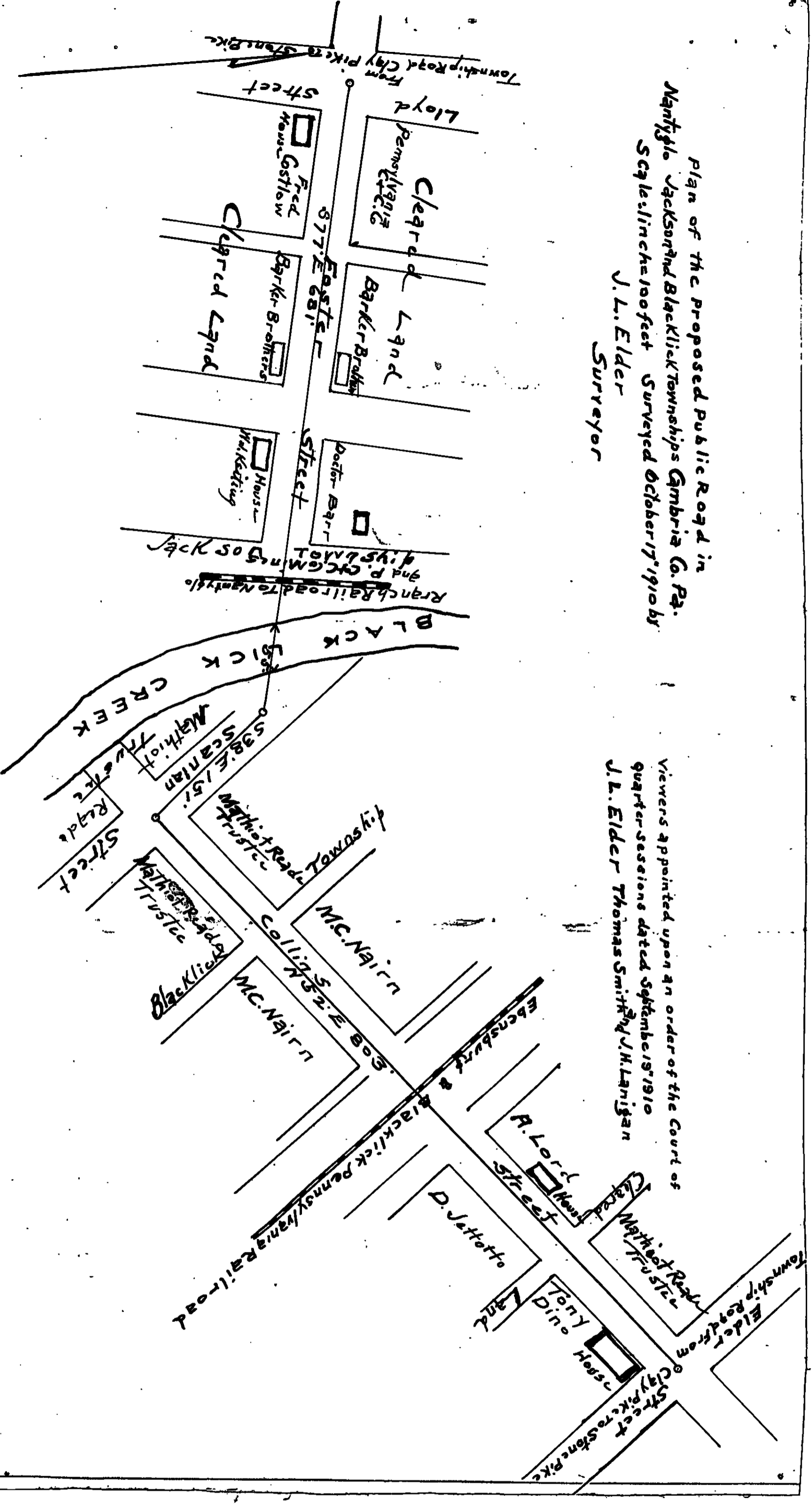
Streets according to said plan - on another  
 public road called Elder Street leading from  
 said Clay Pike to the Stone Pike in Blacklick  
 Township Cambria Co. Pa - said road as aforesaid  
 laid out in Jackson + Blacklick Township.  
 We are of the opinion is necessary for  
 a public road and we recommend the  
 same - no damages assessed or awarded  
 a plot or draft thereof is herewith attached  
 and made part of this report Witness  
 our hands this 28<sup>th</sup> day of November 1910

J. L. Elder	2 1/2 days @	12.50
" " " "	Mileage	2.80
Thomas Smith	1 "	3.00
" " " "	" "	1.10
J. H. Lanigan	1 "	3.00
" " " "	" "	1.10
Stephen Fragell	Chairman	1.50
E. J. Conrad		1.50

J. L. Elder  
 Thomas Smith  
 J. H. Lanigan

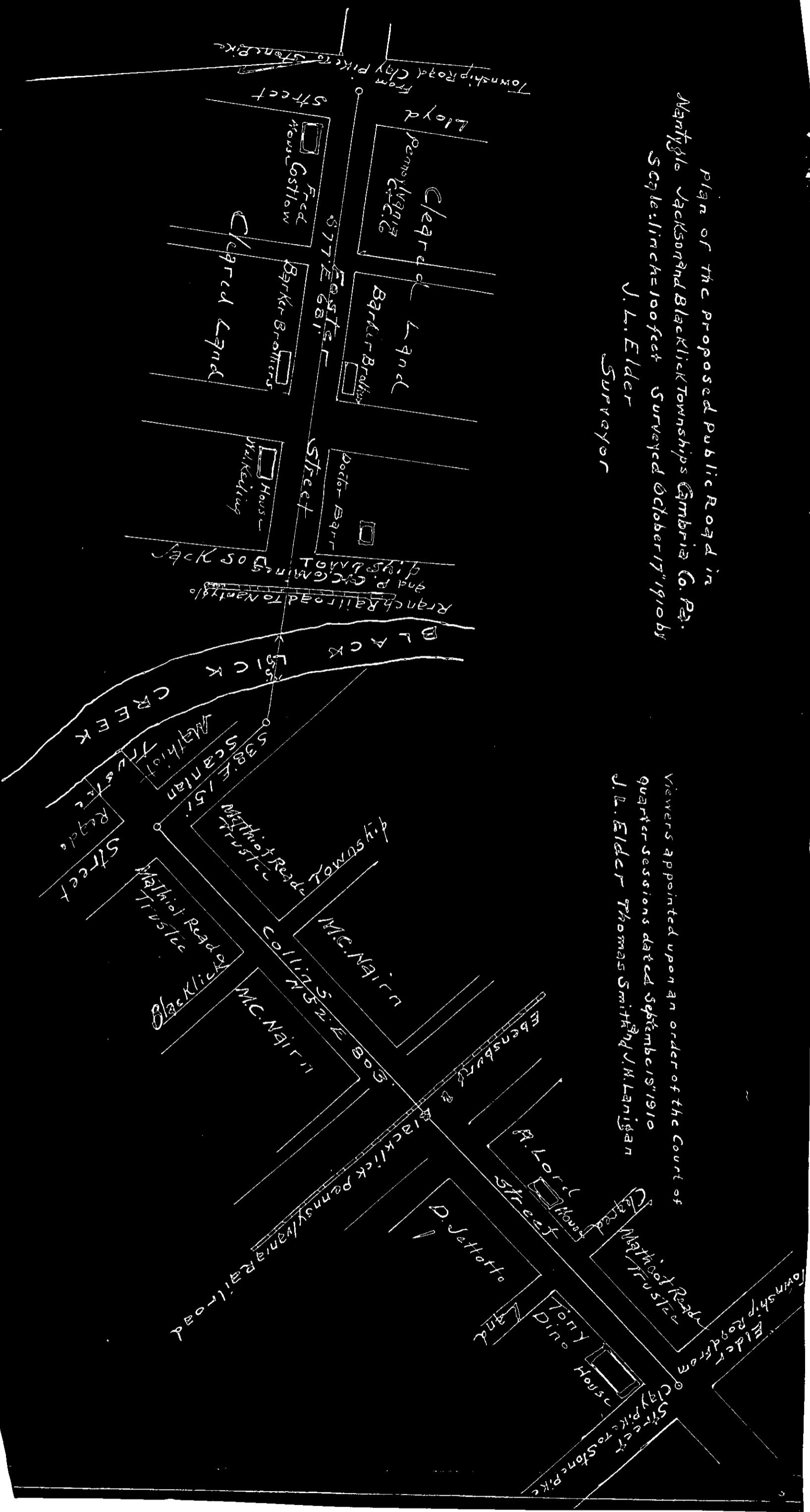
Plan of the Proposed Public Road in  
 Nantydlo Jackson and Blacklick Townships Cambria Co. Pa.  
 Scale: 1 inch = 100 feet Surveyed October 17, 1910 by  
 J. L. Elder  
 Surveyor

Viewers appointed upon an order of the Court of  
 Quarter Sessions dated September 15, 1910  
 J. L. Elder Thomas Smith and J. H. Lanigan



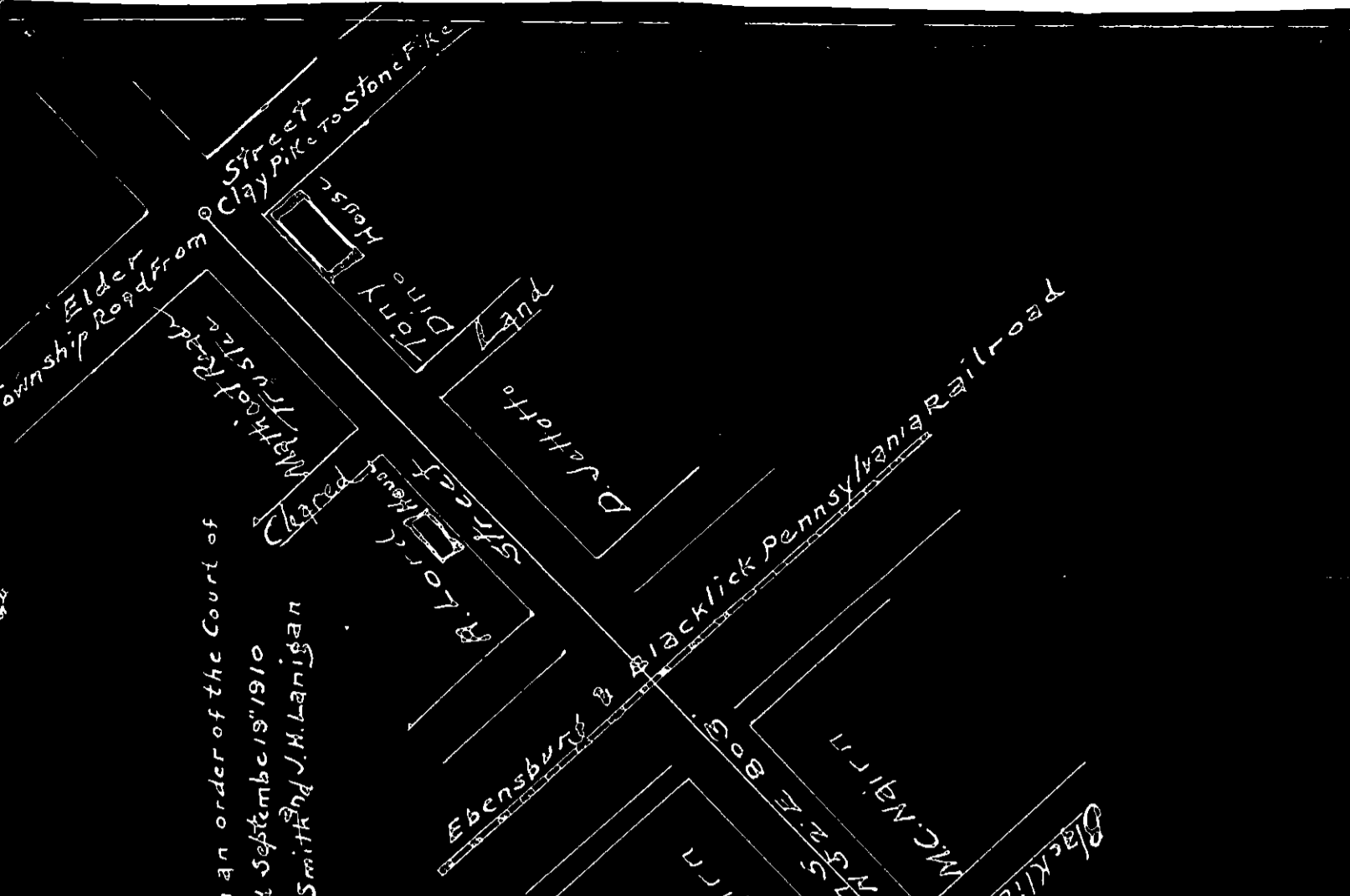
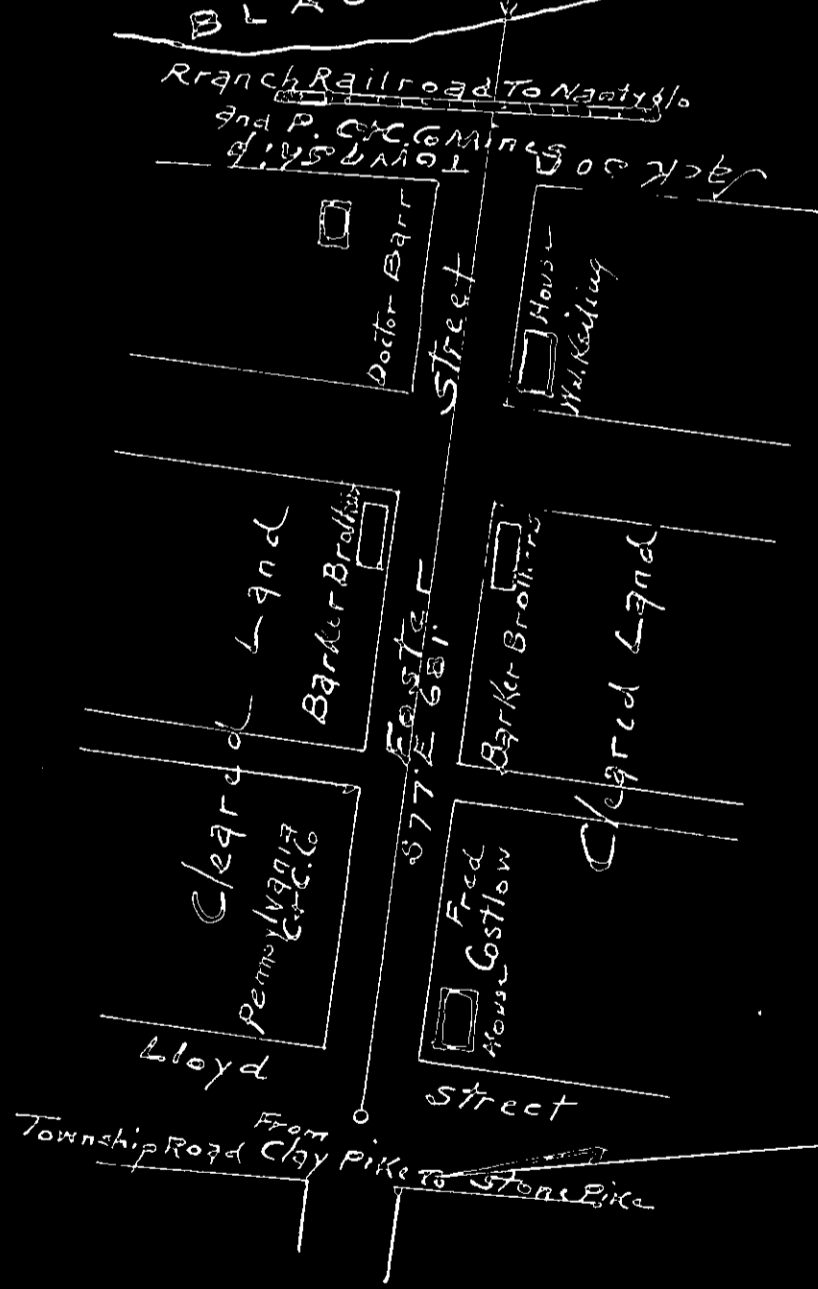
Plan of the proposed Public Road in  
 Nantyglo Jackson and Blacklick Townships Cambria Co. Pa.  
 Scale: 1 inch = 100 feet Surveyed October 17, 1910 by  
 J. L. Elder  
 Surveyor

Viewers appointed upon an order of the Court of  
 Quarter Sessions dated September 18, 1910  
 J. L. Elder Thomas Smith and J. M. Landman



Plan of the Proposed Public Road in  
 Nanticoke and Blacklick Townships Cambria Co. Pa.  
 Scale: 1 inch = 100 feet Surveyed October 17, 1910 by  
 J. L. Elder  
 Surveyor

Viewers appointed upon an order of the Court of  
 Quarter Sessions dated September 19, 1910  
 J. L. Elder Thomas Smith and J. M. Lanigan



Duplicate



We, the Commissioners of Cambria County Penna. accept notice of the meeting of the Viewers, as set forth, in the within notice.

Sept. 29, 1910

C. E. Gotshall  
Clerk  
Pr. Shuman

We, the Supervisors of Jackson Township and Blacklick Township Cambria County Penna. accept notice of the time and place of the meeting of the Viewers, as set forth in the within notice.

Adam Shuman  
David H. Stevens  
Bert Adams  
H. W. H. H. H.  
E. B. Gotshall

Sept. 28<sup>th</sup> 1910.

To The Pennsylvania Railroad Company.

Please take notice, that the undersigned Viewers, appointed by the Court of Quarter Sessions of Cambria County, to view the ground, for a Public road, to lead from the Public Road, from the Clay Pike to the Stone Pike, in Jackson Township Cambria County, at the intersection of Lloyd & Foster Streets on said Public Road called Lloyd St. according to Plan of the Town of Nant-y-glo as Recorded in the Office for Recording Deeds &c in and for Cambria County in Plat Book Vol. I Page 55 and ending at the intersection of Collins St. & Elder St. according to said Plan, on another Public Road called Elder St. leading from said Clay Pike to the Stone Pike in Blacklick Township, in said County, will meet at the intersection of Foster & Lloyd Streets in the Township of Jackson on the 17 day of Oct. 1910, at 9 o'clock A. M. for the purpose of viewing said ground and that the said proposed Public Road crosses, your land.

J. L. Elder  
J. H. Langan  
Thomas Smith  
Viewers.

6 Oct. 10 Alex B. Esport  
Enoch

Sept. 28<sup>th</sup> 1910.

To *Nanty-Glo Coal Mining Company.*

Please take notice, the undersigned viewers, appointed by the Court of Quarter Sessions of Cambria County, to view the ground for a Public Road, to lead from the Public Road, from the Clay Pike to the Stone Pike in Jackson Township Cambria County, at the intersection of Lloyd & Foster Sts. on said Public Road called Lloyd St. according to the Plan of the town of Nanty-glo, as Recorded in the Office for Recording Deeds &c. in and for Cambria County, in Plat Book Vol. I Page 55, and ending at the intersection of Collins & Elder Sts. according to said Plan; on another Public Road called Elder St. leading from said Clay Pike to the Stone Pike in Blacklick Township, in said County, will meet at the intersection of Lloyd & Foster Sts in the Township of Jackson, on the 17<sup>th</sup> day of Oct. 1910, at 9 o'clock A. M. for the purpose of viewing said ground and that the said proposed Public Road crosses your land.

*J. L. Elder*  
*J. H. Lanigan*  
*Chas Smith*

Viewers.

*Give this paper to Mr. Elder on 17<sup>th</sup> Oct.*

Commonwealth of Pennsylvania, }  
 County of Cambria. } ss

At a Court of Quarter Sessions of the Peace of the County of Cambria held at Ebensburg, in the said County, on the... *Nineteenth* ... day of... *September* ... A. D. 1900, before the Honorable Judge of the said Court: Upon the petition of divers inhabitants of the Township of *Jackson and Blacklicks* ....., in the said County, setting forth that they labor under inconvenience for want of a... *public* ... road or highway, to lead from *the Public Road, leading from the Loyal Pike to the Stone Pike in Jackson Township Cambria County at the intersection of Lloyd and Foster Streets in said Public Road called Lloyd Street according to the Plan of the Town of Nanty-Glo as recorded in the office for Recording Deeds &c. in and for Cambria County, in Plat Book Vol. 1 Page 55 and ending at the intersection of Hollins and Elder according to said Plan, in another Public called Elder Street, leading from said Loyal Pike to the Stone Pike in Blacklicks Township in said County* .....

and therefore praying the Court to appoint proper persons to view and lay out the same according to law. The Court, upon due consideration had of the premises, do order and appoint *J. S. Elder* ....., surveyor, and *Thomas Smith and J. H. Langman* ....., viewers, to view the ground proposed for said road, and if they view the same, and shall agree that there is occasion for such road, they shall proceed to lay out the same, having respect to the shortest distance and the best ground for a road, and in such manner as shall do the least injury to private property, and also be as far as practicable, agreeable to the desires of the petitioners, and that they make a report of their proceedings to the next Court of Quarter Sessions to be held for said County, stating particularly whether they judge the same necessary for a public or private road, together with a plot or draft thereof, and the courses and distances, and references to the improvements through which it may pass.

By the Court.

Attest:

*J. S. Kinkadee* ....., Clerk.

NOTE. "It shall be the duty of all persons appointed in the several counties of this Commonwealth to view and review any public or private road or bridge, if they shall decide in favor of locating said road or bridge, to endeavor to procure from the person or persons over whose land such location may be made releases from all claims for damages that might arise from the opening of such road or the building of such bridge; and in every case where said viewers shall fail to procure such releases, and it shall appear to them that any damages will be sustained, it shall be their duty to assess the damages and make report thereof signed by a majority of their number, and return the same, together with all releases obtained, to the Court of Quarter Sessions, and the damages so assessed shall be conclusive, or may be subject to appeal, review or modification, as may be provided by existing laws in the different counties of this Commonwealth."

"The persons appointed as aforesaid shall view such ground, and if they shall agree that there is occasion for a road, they shall proceed to lay out the same, having respect to the shortest distance, and the best ground for a road, and in such manner as shall do the least injury to private property, and also be, as far as practicable, agreeable to the desire of the petitioners."

"The viewers, as aforesaid, shall make report at the next term of said Court, and in the said report shall state particularly: First, who of them were present at the view, second, whether they were severally sworn or affirmed; third, whether the road desired be necessary for a public or private road; they shall also annex and return to the Court a plot or draft thereof, stating the courses and distances, and noting briefly the improvements through which it may pass; and, whenever practicable, the viewers shall lay out the said roads at an elevation not exceeding five degrees (except at the crossing of ravines and streams), where, by moderate filling and bridging, the declination of the road may be preserved within that limit."

NO. 3, September Session, 1910.

Order to view roads lay out  
Public Road in Jackson  
and Blacklick Townships

Filed 5 Decemr. 1910

in open Court

Viewers.

G. B. Elden

Thomas Smith

G. H. Sammons

Clerk ..... Kimbroad ..... 90 cts.

Beade

Fee paid by atty. G.  
RECEIVED NO. 3117 SEP 21 1910

5 Dec. 1910. Approved and breadth fixed at 30 feet.

By the Court

Now April 23rd 1912, etc with and  
report of viewers set aside

By the Court