

To the Honorable Francis J. O'Connor, President Judge of the
Court of Quarter Sessions of Cambria County:

The petition of the undersigned, inhabitants of the
Township of Reade, in the County aforesaid, respectfully rep-
resents:

That a public road has long since been laid out,
in said Township of Reade, beginning at a point in public
road, leading from Dean to Altoona, near residence of James
Swires in Dean Township, and ending at a point in public road,
leading from Frugality to Dougherty's Mines, near Frugality
C. & C. Company houses, or school house in Frugality, in
Reade Township, as of record in Road Docket Number 4, Page
465, Number 1 March Sessions, 1899, a part of which road,
beginning at a point between Frugality C. & C. Company hous-
es, Numbers 71 and 72, and ending at a point near Frugality
C. & C. Company tipple or Mine Number 9, all in Reade Town-
ship aforesaid, has become useless, inconvenient and burden-
some.

Your petitioners therefore pray the Court to in-
quire of and change the said road, by vacating that portion
above described, and supplying the same, if occasion be
found to make such change, and for such purpose to appoint
three persons qualified, according to law, to view the said
road and the ground proposed for the said change, and in-
quire of the premises and make report of their proceedings
at the next term of this Court.

And they will ever pray, &c.

{
}
{

W. E. Glasgow
W. C. McCartney
J. L. Kuhn
B. F. Bowman
A. S. Jackson
R. S. Boone
J. P. Stine
George Hollen
E. Troxel
J. W. Glasgow
L. S. Glasgow
J. T. Smith
Wm. Simmers
J. M. Stine
J. C. Mulhollen

Chas. Schmitt
John Troxel
J. D. Kuhn
B. F. Sorbier
Geo. H. Bates
C. W. Beuz
John Youngkin
David Youngkin
C. H. Lantz
James Raugh
Perry C. Glass
Geo. F. Benn
W. B. Ross
A. J. Gray
Harry A. Kuhn

Charles Dean
M. H. Deen
B. F. Beuz
Spick
C. M. M. M.
G. J. Mulhollen
Charles Ball
Harry A. Kuhn

Cambria County, SS:

John L. Huber, being duly sworn,
according to law, says, the facts set forth in the foregoing
petition are true and correct.

Sworn and subscribed before me
this 8 day of April, A.D. 1909.

C. J. Ingham
Justice of the Peace.

John L. Huber

D E C R E E.

And now, April 20th, 1909, the foregoing petition read
and considered, and J. L. Elder, J. I. Glass and J. C. Hommer
are appointed viewers as prayed for in the petition.

By the Court

No 4, March Sessions 1909

PETITION
of Inhabitants of Reade Town-
ship for Appointment of View-
ers to Vacate and Supply Road
from Point between Frugality
C. & C. Co. houses, Numbers
71 and 72 to Point near Frugal-
ity C. & C. Co. Tipple or Mine
No. 9, in said Township.

Filed 20 April, 1909.

Roland.

Know all Men by these Presents,

THAT we, W. E. Glasgow, J. L. Kuhn
and A. S. Jackson are held and firmly bound
unto The County of Cambria, its heirs, executors,
administrators, or assigns, in the sum of Fifty

_____ Dollars, lawful money, for the payment of which
sum, well and truly to be made, we do bind ourselves, our and each of our heirs,
executors and administrators, jointly and severally, firmly by these presents.




Sealed with our seals and dated this 1st day of May,
A. D. One Thousand Nine Hundred and Nine

THE CONDITION OF THIS OBLIGATION IS SUCH,

That if the petitioners to vacate and
supply a certain public road, from point
between H. Rogality & B. B. Co. Houses,
Nos. 71 and 72, to point near B. & B. Co.
Tipple, or Mine No. 8, in Resede Town-
ship, Indiana County, No. 4 March
Sessions, 1808, Quarter Sessions of
Cambria County, shall pay all fees
and costs of the viewers, into the
County Treasury, as the Court may
by order direct, then this obliga-
tion to be null and void, or
else to be and remain in full
force and virtue.

In presence of

Ray E. Brown.
George Kuhn.

W. E. Glasgow 
J. L. Kuhn 
A. S. Jackson 

No. 4 March Session, 1808,
R. D.

Bond

Petitioner

TO

Cambria County.

Filed 7 June 1909.

And now, June
17th, 1808, within
bond approved.

~~By the Court~~

Poland -

and thirty feet to near Frugality Co. C Company
 title or mine no 9 - and have supplied
 viewed + laid out and do return for
 public use the following road to wit:
 Beginning at a point between Frugality Co. C.
 Company houses number 72 + 71 or 69 thence
 south thirty and one half degrees west three hundred
 and fifty seven feet thence south thirty one
 degrees west three hundred and fourteen feet
 thence south one degree west six hundred
 and twenty five feet thence south eleven and
 one fourth degrees west four hundred and
 sixty nine feet thence south twenty eight
 degrees west two hundred + ninety three feet
 to near Frugality Co. C Company title or mine
 no 9 - the road passes through land
 belonging to Frugality Coal and Coke
 Company no damage claimed said
 road as aforesaid laid out we are
 of the opinion is necessary for a
 public road and ground the same
 a plot or draft thereof is herewith
 enclosed + made part of this report
 Witness our hands this 22nd day of May

J. L. Eldier
 J. J. Glass
 J. B. Hornum

1909

J. L. Eldier 3 days	\$15.00
J. J. Glass 1 day	3.70
J. B. Hornum 1 day	3.00
J. L. Eldier 1 day	.50
J. J. Glass 1 day	3.00
J. B. Hornum 1 day	1.80
J. L. Eldier 1 day	1.50
J. J. Glass 1 day	1.50
J. B. Hornum 1 day	1.50
<u>28.50</u>	

To the Honorable Francis J. Connor President
Judge of the Court of Quarter Sessions of Cambria
Co. Pa. We the undersigned viewers appointed by
the annexed order do report That in pursuance
thereof after having been severally duly sworn or
affirmed to perform our duties impartially and to the
best of our judgment and having given due public notice
as required by law and having served copies of said
notice upon the Supervisors of the territory through
which such new road is laid out and also
upon the County Commissioners of said County properly
attested copies of said notices being herewith attached
all the viewers appointed by said order viewed the
ground proposed for the within mentioned road and
do agree that there is occasion for vacating and
supplying part of the public road leading from
near residence of James Swin in Deane Township
to near Angality b & c. Company houses or school
house in Angality in Reade Township a part of
which road beginning at a point between
Angality b & c. Company houses 71 + 72 and ending
at a point near Angality b & e. Company tipple or miners
number 9 all in Reade Township has become
useless inconvenient & burdensome and ought therefore
to be vacated and have viewed and vacated the
same as follows Beginning at a point between
Angality b & c. Company houses number 71 + 72 or 69 and
thence South forty six degrees forty five minutes East
three hundred & twenty five feet thence
South twenty five degrees West nineteen hundred

ROAD NOTICE.

Notice is hereby given that the viewers appointed by the Court of Quarter Sessions to view the ground or road, proposed to be changed, or vacated and supplied, beginning at a point between Frugality C. & C. Company houses, Numbers 71 and 72, and ending at a point near Frugality U. & C. Company tipple, or Mine Number 9, all in Reade Township,

will meet at the ~~XXXXXX~~ Hotel of Ross Anthony, in the township of Reade, aforesaid, on the 17th day of May, 1909, at 10 o'clock, A.M., for the purpose of viewing said ground.

J. L. Elder,

J. I. Glass,

J. C. Hommer,

May 5th, 1909

Viewers.

May 7 1897

Service accepted on within 10 days

W. E. Glasgow Supervisor

J. L. Hudson

ROAD NOTICE.

Notice is hereby given that the viewers appointed by the Court of Quarter Sessions to view the ground or road, proposed to be changed, or vacated and supplied, beginning at a point between Frugality C. & C. Company houses, Numbers 71 and 72, and ending at a point near Frugality C. & C. Company tipple, or Mine Number 9, all in Reade Township,

will meet at the ~~house of~~ Hotel of Ross Anthony, in the township of Reade aforesaid, on the 17th day of May, 1909, at 10 o'clock A.M., for the purpose of viewing said ground.

J. L. Elder,

J. I. Glass,

J. C. Hommer,

May 5th, 1909.

Viewers.

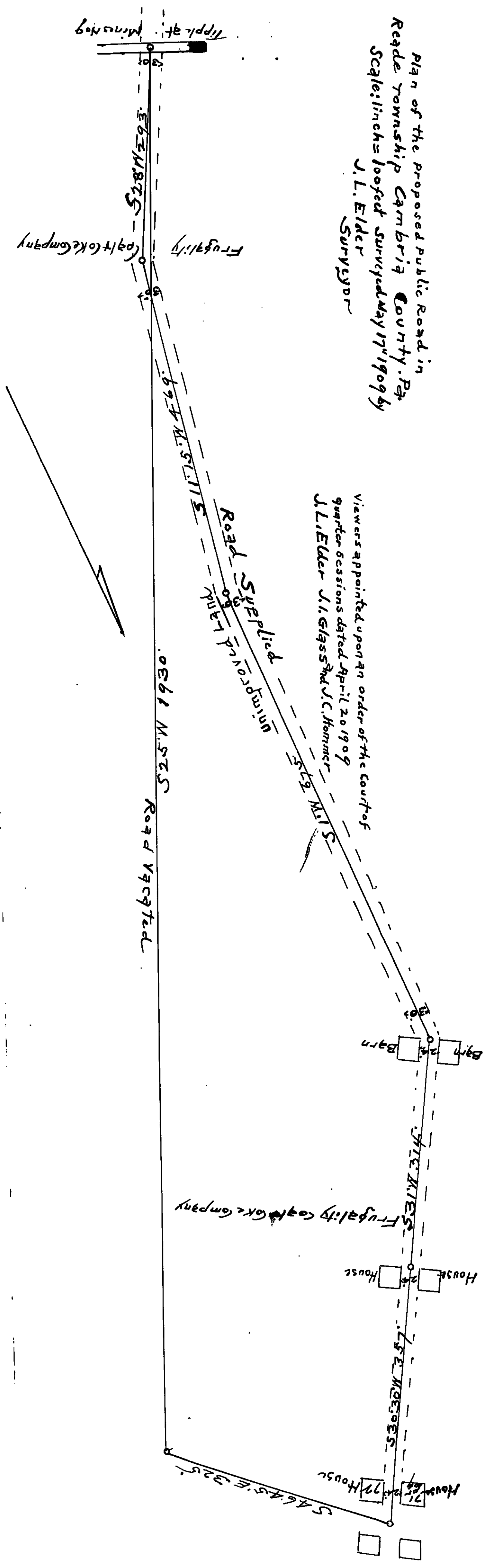
May 5, 1909

Series accepted for specimens
of *Lumbrina levinskyi*

L. E. Hoffell
(L. E. Hoffell)


Plan of the proposed Public Road in
 Reade Township Cambria County Pa.
 Scale: 1 inch = 100 feet surveyed May 17th 1909 by
 J. L. Elder
 Surveyor

Viewers appointed upon an order of the Court of
 quarter sessions dated April 20 1909
 J. L. Elder J. I. Glass and J. C. Hammer



Plan of the proposed public Road in
 Reade Township Camden County, Pa.
 Scale 1 inch = 100 feet surveyed May 17, 1909 by
 J. L. Elder
 Surveyor

Viewers appointed upon an order of the Court of
 Quarter Sessions dated April 20, 1909
 J. L. Elder, J. L. Glas and J. C. Houtman



Simpli cate

Commonwealth of Pennsylvania, }
 County of Cambria. } as

At a Court of Quarter Sessions of the Peace of the County of Cambria held at Ebensburg, in the said County, on the.....21.....day of..April.....A. D. 1909. , before the Honorable Judge of the said Court: Upon the petition of divers inhabitants of the Township of..Reade....., in the said County, setting forth that they labor under incon-

venience for want of a.....road or highway, to lead from a public road has long since been laid out in said Township of Reade.... beginning at a point in public road, leading from Dean to Altona, near residence of James Surver in Dean Township, and ending at a point in public road leading from Tringality to Dougherty's Mines, near Tringality. b. t. b. company books, or school books in Tringality, in Reade Township, as of records in Road District Number 4, Page 465, Number 1 March Session, 1899, a part of which road, beginning at a point between Tringality b. t. b. company houses, Number 71 and 72, and ending at a point near Tringality b. t. b. company tuffe vs. Mines Number 9, all in Reade Township aforesaid, has become useless, inconvenient road burdensome.....

and therefore praying the Court to appoint proper persons to ^{vacate and survey} view ~~and lay out~~ the same according to law. The Court, upon due consideration had of the premises, do order and appoint

J. P. Elder:.....surveyor, and.....
 J. S. Glass and J. B. Hommer.....

viewers, to view the ground proposed for said road, and if they ^{vacate and survey} view the same, and shall agree that there is occasion for such road, they shall proceed to ~~lay out~~ the same, having respect to the shortest distance and the best ground for a road, and in such manner as shall do the least injury to private property, and also be as far as practicable, agreeable to the desires of the petitioners, and that they make a report of their proceedings to the next Court of Quarter Sessions to be held for said County, stating particularly whether they judge the same necessary for a public or private road, together with a plot or draft thereof, and the courses and distances, and references to the improvements through which it may pass.

By the Court.

Attest:

.....J. S. Kinstead....., Clerk.

NOTE. "It shall be the duty of all persons appointed in the several counties of this Commonwealth to view and review any public or private road or bridge, if they shall decide in favor of locating said road or bridge, to endeavor to procure from the person or persons over whose land such location may be made releases from all claims for damages that might arise from the opening of such road or the building of such bridge; and in every case where said viewers shall fail to procure such releases, and it shall appear to them that any damages will be sustained, it shall be their duty to assess the damages and make report thereof signed by a majority of their number, and return the same, together with all releases obtained, to the Court of Quarter Sessions, and the damages so assessed shall be conclusive, or may be subject to appeal, review or modification, as may be provided by existing laws in the different counties of this Commonwealth."

"The persons appointed as aforesaid shall view such ground, and if they shall agree that there is occasion for a road, they shall proceed to lay out the same, having respect to the shortest distance, and the best ground for a road, and in such manner as shall do the least injury to private property, and also be, as far as practicable, agreeable to the desire of the petitioners."

"The viewers, as aforesaid, shall make report at the next term of said Court, and in the said report shall state particularly: First, who of them were present at the view, second, whether they were severally sworn or affirmed; third, whether the road desired be necessary for a public or private road; they shall also annex and return to the Court a plot or draft thereof, stating the courses and distances, and noting briefly the improvements through which it may pass; and, whenever practicable, the viewers shall lay out the said roads at an elevation not exceeding five degrees (except at the crossing of ravines and streams), where, by moderate filling and bridging, the declination of the road may be preserved within that limit."

NO. 4 March, SESSION, 1909.

Order to view, locate and
survey the road in Reading
Township.

Filed 7 June, 1909, in
Town Court.

Viewers.
S. Eldon,
D. S. Shaw,
A. H. Hamman.

Clerk .. Kirkhead 90 cts.
S. S. Hamman

REPRODUCED MOUNTAIN-HEAD ELECTRIC CO. N. H.

7 June, 1909, approved and breadth fixed at 30 feet,
By the Court
11 Oct 1909 confirmed
S. S. Kirkhead, clk.