

To the Honorable Judges within named We the persons
appointed by the within order of Court; viz Benjamin West-
cott Croyle and W. J. MacConnell, all being present, and
after being severally sworn, Do report that we examined
the route for the proposed road and agreed that there
is occasion for the said road, we laid out the following
described road for public use a draft of which is
annexed. Beginning at a point on a public road
recently laid out near the Euclid Coal Tipple in the
township of Adams, thence through what is known as
the Ross Land south forty seven degrees west seventy four
perches, thence south sixty three degrees west six perches thence
North eighty three degrees west nineteen perches thence North
seventy three degrees west eight perches thence North sixty five
degrees west twenty three perches thence North sixty one
degrees west ten perches thence North fifty nine degrees west
twenty perches thence North fifty eight degrees west nine perches
thence North sixty two degrees west twenty perches thence North
seventy one degrees west eighteen perches thence South
eighty six degrees west seven and one half perches thence
South eighty one degrees west eight perches thence South
sixty three degrees west five and one half perches thence
South fifty seven degrees west six perches thence South
twenty eight degrees East five perches thence South
fifty two degrees East twenty perches thence South forty
one degrees East fourteen and one half perches thence
South twenty five degrees East ten perches thence South
twenty two degrees East twenty eight perches thence
North five degrees west Eighteen perches thence South
twenty seven degrees west eight perches thence South
twenty nine degrees west ten perches thence South
twelve degrees East twenty two perches to line between
Daniel Fyock and E. Penrod thence by said line
South three degrees West thirty perches thence by line
between E. Penrod and George Penrod South sixty
one degrees East thirty perches thence through land
of David King Sr now this making South forty one
degrees East nine perches thence South twenty four
degrees East thirteen perches thence South thirty eight
degrees East five perches thence South forty three degrees
East seven and one half perches thence South fifty
three degrees East seven perches thence South fifty seven
degrees East ten perches thence South fifty four degrees
East ten perches thence South forty five degrees East
fourteen perches to line between heirs of Mrs Flemer
and farm of David King deceased thence to said

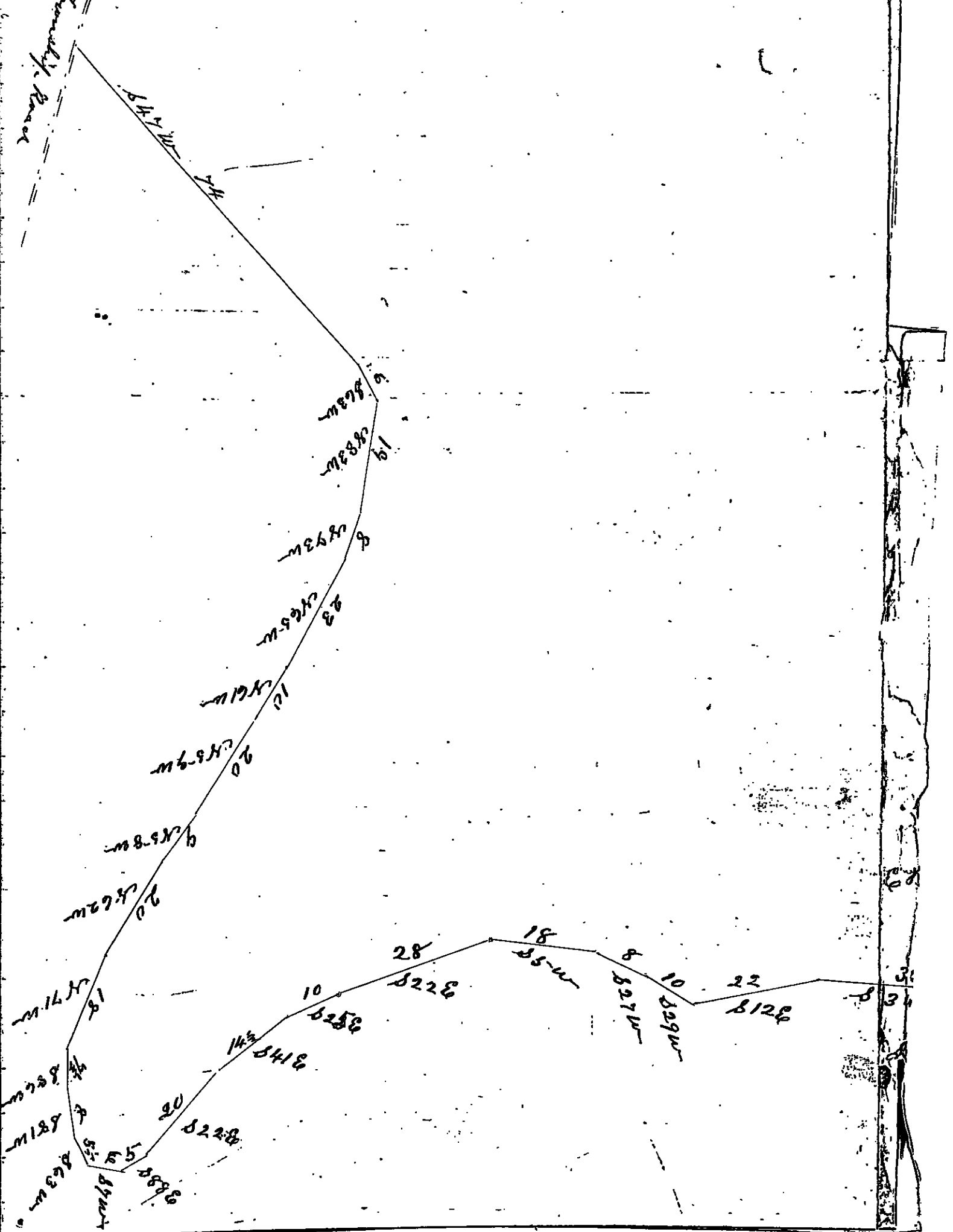
from of David King deceased thence by said
 line South three degrees west forty nine and one half
 perches thence South twelve degrees west fourteen
 perches thence South twenty three degrees East six
 perches thence by line between the Farm of David
 King and Frank Devlin South three degrees west
 twenty one perches thence through land of said
 David King deceased now Theodore Makin
 South forty four degrees west - Eleven perches
 thence South thirty seven degrees west - Sixteen
 and one half perches to Viaduct road near
 the house on the said farm of David King
 deceased now Theodore Makin. Witness our hands
 this 20th day of August AD 1885


Benjamin Kist
 Wendell Croyle
 Wm T McConnell

Witness

Three of Viewers
 Wm T McConnell Surveyor 2nd Day 2 miles
 Benjamin Kist } Viewers 1 " 9 "
 Wendell Croyle } Viewers 1 "

Donnelly's Road





St. John

St. George's Road

road

St. Leonard

St. Peter

road

1

2

3

4

5

6

7

8

9

10

11

12

13

14

83m

49 1/2

14-6

83m

11

16 1/2

84m 83m

84m 83m

84m 83m

84m 83m

84m 83m

84m 83m

84m 83m

84m 83m

84m 83m

84m 83m

84m 83m

84m 83m

84m 83m

84m 83m

84m 83m

84m 83m

84m 83m

84m 83m

The Park

St. Leonard

St. Peter

road

road

To the Honorable the Judges of the Court of
 Quarter Sessions of the Peace in and for the
 County of Columbia

The petition of the undersigned inhabitants
 of the Township of Adams in the said County of
 Columbia, respectfully sheweth: That your
 petitioners labor under great inconveniences for
 want of a public road or highway to lead from
 from the public road at a point near the
 creek local dipple to a point in the Wideman's
 Road (public) at or near the farm of David
 Krueger deceased, now Theodore Mackin's in said
 Township. Your petitioners therefore pray the
 Court to direct proper persons to view and lay out
 the same according to law: and they will
 ever pray, etc

Names	Names
William Latta	Jacob Paul
David Brock	Wm. St. Dennis
Geo. H. Penrod	Elias Penrod
William, Yoder	Wm. St. Burkey
H. S. A.
Joseph ...	J. C. Varner
William ...	Abraham Keyer
Samuel F. Helman	Sam S. Howard
Christ ...	James Hildebrand
Eddie ...	M. M. Roundabout
David R. Lamb	W. G. Giffin
Wm. St. ...	William King
John D. ...	Sylvester Reynolds
L. M. ...	John M. ...

J. D. Burgeson

38

Henry Kipl

37

Frank Carr

36

James H. Huffer

35

Daniel M. Munn

34

John H. Huffer

33

John G. Huffer

32

Joseph Shuman

31

L. M. Shuman

30

Joseph Parrod

29

Thomas E. Jones

28

Samuel Swartzentrup

27

David P. Parrod

26

P. H. Huffer

25

Geo. W. Huffer

24

23

22

1883
1st June Session 1883

19
20
21
22
23
24
25
26
27
28
29
30
31
32
33
34
35
36
37
38
39
40
41
42
43
44
45
46
47
48
49
50
51
52
53
54
55
56
57
58
59
60
61
62
63
64
65
66
67
68
69
70
71
72
73
74
75
76
77
78
79
80
81
82
83
84
85
86
87
88
89
90
91
92
93
94
95
96
97
98
99
100
101
102
103
104
105
106
107
108
109
110
111
112
113
114
115
116
117
118
119
120
121
122
123
124
125
126
127
128
129
130
131
132
133
134
135
136
137
138
139
140
141
142
143
144
145
146
147
148
149
150
151
152
153
154
155
156
157
158
159
160
161
162
163
164
165
166
167
168
169
170
171
172
173
174
175
176
177
178
179
180
181
182
183
184
185
186
187
188
189
190
191
192
193
194
195
196
197
198
199
200
201
202
203
204
205
206
207
208
209
210
211
212
213
214
215
216
217
218
219
220
221
222
223
224
225
226
227
228
229
230
231
232
233
234
235
236
237
238
239
240
241
242
243
244
245
246
247
248
249
250
251
252
253
254
255
256
257
258
259
260
261
262
263
264
265
266
267
268
269
270
271
272
273
274
275
276
277
278
279
280
281
282
283
284
285
286
287
288
289
290
291
292
293
294
295
296
297
298
299
300
301
302
303
304
305
306
307
308
309
310
311
312
313
314
315
316
317
318
319
320
321
322
323
324
325
326
327
328
329
330
331
332
333
334
335
336
337
338
339
340
341
342
343
344
345
346
347
348
349
350
351
352
353
354
355
356
357
358
359
360
361
362
363
364
365
366
367
368
369
370
371
372
373
374
375
376
377
378
379
380
381
382
383
384
385
386
387
388
389
390
391
392
393
394
395
396
397
398
399
400
401
402
403
404
405
406
407
408
409
410
411
412
413
414
415
416
417
418
419
420
421
422
423
424
425
426
427
428
429
430
431
432
433
434
435
436
437
438
439
440
441
442
443
444
445
446
447
448
449
450
451
452
453
454
455
456
457
458
459
460
461
462
463
464
465
466
467
468
469
470
471
472
473
474
475
476
477
478
479
480
481
482
483
484
485
486
487
488
489
490
491
492
493
494
495
496
497
498
499
500
501
502
503
504
505
506
507
508
509
510
511
512
513
514
515
516
517
518
519
520
521
522
523
524
525
526
527
528
529
530
531
532
533
534
535
536
537
538
539
540
541
542
543
544
545
546
547
548
549
550
551
552
553
554
555
556
557
558
559
560
561
562
563
564
565
566
567
568
569
570
571
572
573
574
575
576
577
578
579
580
581
582
583
584
585
586
587
588
589
590
591
592
593
594
595
596
597
598
599
600
601
602
603
604
605
606
607
608
609
610
611
612
613
614
615
616
617
618
619
620
621
622
623
624
625
626
627
628
629
630
631
632
633
634
635
636
637
638
639
640
641
642
643
644
645
646
647
648
649
650
651
652
653
654
655
656
657
658
659
660
661
662
663
664
665
666
667
668
669
670
671
672
673
674
675
676
677
678
679
680
681
682
683
684
685
686
687
688
689
690
691
692
693
694
695
696
697
698
699
700
701
702
703
704
705
706
707
708
709
710
711
712
713
714
715
716
717
718
719
720
721
722
723
724
725
726
727
728
729
730
731
732
733
734
735
736
737
738
739
740
741
742
743
744
745
746
747
748
749
750
751
752
753
754
755
756
757
758
759
760
761
762
763
764
765
766
767
768
769
770
771
772
773
774
775
776
777
778
779
780
781
782
783
784
785
786
787
788
789
790
791
792
793
794
795
796
797
798
799
800
801
802
803
804
805
806
807
808
809
810
811
812
813
814
815
816
817
818
819
820
821
822
823
824
825
826
827
828
829
830
831
832
833
834
835
836
837
838
839
840
841
842
843
844
845
846
847
848
849
850
851
852
853
854
855
856
857
858
859
860
861
862
863
864
865
866
867
868
869
870
871
872
873
874
875
876
877
878
879
880
881
882
883
884
885
886
887
888
889
890
891
892
893
894
895
896
897
898
899
900
901
902
903
904
905
906
907
908
909
910
911
912
913
914
915
916
917
918
919
920
921
922
923
924
925
926
927
928
929
930
931
932
933
934
935
936
937
938
939
940
941
942
943
944
945
946
947
948
949
950
951
952
953
954
955
956
957
958
959
960
961
962
963
964
965
966
967
968
969
970
971
972
973
974
975
976
977
978
979
980
981
982
983
984
985
986
987
988
989
990
991
992
993
994
995
996
997
998
999
1000

Petition of citizens of
Oxfordshire for the
appointment of a public
school in Oxfordshire
for the purpose of
teaching the children
of the poor in the
parishes of the
county of Oxfordshire
in the year 1883.

And on the 1st June 1883
the petition having
been duly read the
following named persons
are appointed referees:

Benjamin Rich
Nehemiah Serjeant
William Corbett

By the Court
And on the 6th June 1883 the
petition having been read to
the Court the Court ordered
that the petition be referred
to the referees named above
to be heard on the 13th June 1883.

Filed 1 June 1883.

Curran

Commonwealth of Pennsylvania,
County of Cambria } SS.

At a court of Quarter Sessions of the Peace of the County of Cambria
held at Ebensburg in the said County, on the first day of
June A. D. 1885, before the Honorable the Judges of the same

court: Upon the petition of divers inhabitants of the township of Adams
in the said county, setting forth that they labor under inconvenience for want of a
Public road or highway, to lead from
a point in the public road at or near the Euclid
Coal Tipple and leading to a point in the
Viaduct road at or near the farm of David
Kring deceased, now Theodore Mackin
in said Township


and therefore praying the court to appoint proper persons to view and lay out the
same according to law. The Court upon due consideration had of the premises, do
order and appoint, Benjamin Kist SURVEYOR,
and Wendel Croyle and William Cornell

VIEWERS, to view the ground proposed for said
road; and if they view the same, and shall agree that there is occasion for such
road, they shall proceed to lay out the same, having respect to the shortest distance
and the best ground for a road, and in such manner as shall do the least injury to
private property, and also be, as far as practicable, agreeable to the desire of the
petitioners, and that they make a report of their proceedings to the next Court
of Quarter Sessions to be held for said county, stating particularly whether they
judge the same necessary for a public or private road, together with a plot or draft
thereof, and the courses and distances, and references to the improvements through
which it may pass.

BY THE COURT.

Attest:

N. A. Hornaker
Clerk.



No. 1

June Term 1885

Order to view a road commencing
at a point in the public
road at or near the Enclis
School House and leading
to a point in the road
of David King deceased
near Theodore Mackins
in said Township.

Witness Benjamin Kirk
Wm. G. Boyle
William Leland

Filed 7 Sep 1885

Chas. Shoemaker 75

Steel

Oct. 20. 1885. Confirmed. New and ordered to be
opened thirty feet wide
Jan. 13. 1886 Confirmed Absolutely Perfect
By the Court

NOTE.—It shall be the duty of all persons appointed in the several counties of this Commonwealth to view and review any public or private road or bridge, if they shall decide in favor of locating said road or bridge, to endeavor to procure from the persons over whose land such location may be made releases from all claims for damages that might arise from the opening of such road or the building of such bridge; and in every case where said viewers shall fail to procure such releases, and it shall appear to them that any damages will be sustained, it shall be their duty to assess the damages and make report thereof signed by a majority of their number, and return the same, together with all releases obtained, to the Court of Quarter Sessions, and the damages so assessed shall be conclusive, or may be subject to appeal, review or modification, as may be provided by existing laws in the different counties of this Commonwealth.

The persons appointed as aforesaid shall view such ground, and if they shall agree that there is occasion for a road, they shall proceed to lay out the same, having respect to the shortest distance, and the best ground for a road, and in such manner as shall do the least injury to private property, and also be, as far as practicable, agreeable to the desire of the petitioners.

The viewers, as aforesaid, shall make report, at the next term of said Court, and in the said report shall state particularly: first, who of them were present at the view; second, whether they were severally sworn or affirmed; third, whether the road desired be necessary for a public or private road; they shall also annex and return to the Court a plot or draft thereof, stating the courses and distances, and noting briefly the improvements, through which it may pass; and whenever practicable, the viewers shall lay out the said roads at an elevation not exceeding five degrees, (except at the crossing of ravines and streams) where, by moderate filling and bridging, the declination of the road may be preserved within that limit.

Police Road View

The viewers appointed to lay out a public road commencing at a point on the public road at or near the Enclid Coal Liffle and leading to point on the viaduct road at or near the Farm of David King deceased, now Theodore Makin will meet at South Fork on Thursday August 26th 1885 at 8 o'clock A.M. to view the said road

Benjamin Kist
Wendel Coyle
Wm J McConnell } Viewers

August 23