

R E P O R T O F V I E W E R S .

To the Honorable, the Judges of the Court of Quarter Sessions of
Cambria County, Pennsylvania.

[We, the undersigned members of the board of viewers of Cambria County, appointed by your honorable Court; upon the attached order; for the purposes therein specified, respectfully report:-

That having given due notice of the view and of the time and place of meeting of the viewers to the Commissioners of Cambria County and to the Supervisors of Jackson Township, by having them accept service of notices hereto attached, and to the traveling public by printed hand bills posted in public and conspicuous places at and near the terminal points of the roads to be viewed: and having been first duly qualified according to law to perform the duties of our appointment faithfully, impartially and to the best of our judgment and ability: all of us met in accord with the notices so given and having carefully viewed the premises, we are of the opinion that a new road between the terminal points (indicated on the attached draft as "A" & "F") is necessary for the convenience of the traveling public, and that the piece of public road now in use ; indicated on said draft as taking the direction of "J" "I" "G" "F" should be vacated.

The piece of road as laid out and recommended to be opened between the points of beginning and ending designated on the attached order of Court; and as shown on the plot or draft hereto attached and made a part of this report; takes the following courses and distances, viz:- Beginning at a point 120 feet South of the concrete bridge over Pergrim Run, on the road leading from the village of Nant-Y-Glo to Monday's corner and running as follows, South 69° 15' East 160 feet, South 35° 30' East 155 feet, South 7° 58' East 128.7 feet, South 11° 32' West 250.5 feet, South 10° 41' West 208.4 feet, South 3° 47' East 199.2 feet, South 11° 47' East 212.6 feet, South 20° 08' West 269.3 feet, South 49° 42' West 115 feet, South 88° 29' West 210 feet, South 71° 21' West 230 feet, South 66° 05' West 187.9 feet, South 36° 55' West 123.3 feet, South 9° 02' West 53.8

Johnstown, Pa. 6/1/1918.

County of Cambria

To L. R. Owen -- -- -- Dr.

April 1st. 1918. To Services as Viewer at \$5.00 per day
and

April 19th. " two days --- --- -- --- \$10.00

72 miles (two trips) at 5 cts. per mile 3.60.

13.60

*View to vacate & supply a
portion of road between
Hainty, Gl and Monday's Corner,*

APPROVED FOR PAYMENT.
[Signature]
COMMISSIONER

Cost of View

J. D. Ritter

2 1/2 Days ————— \$12 50
183 miles (3 trips) 9 15
————— 21.65

A. Shoemaker

Lifting Order ————— \$ 90

7 1/2 Days ————— 37 50

7 1/2 miles (3 trips) 3 80

2 Prints @ 75¢ each 1 50
————— 43 70

APPROVED FOR PAYMENT
~~W. J. Ritter~~
E. Baumann
EXCESSIVE

ROAD NOTICE

Notice is hereby given that the Viewers appointed by the Court of Quarter Sessions of Cambria County, Pa., to view and determine as to the propriety of vacating and supplying a certain piece of public road in Jackson Twp., Cambria Co., Pa. Beginning on the Johnstown - Nanty Glo road at a point on said road 4208 ft. Northward from its intersection with the Pittsburgh Pike, at Munday's Corner, and ending at a point 128 ft. from the bridge crossing Pergram Run on said Johnstown-Nanty-Glo road and to vacate that portion of said last mentioned road between the point of beginning above mentioned and the junction of the Daniel Kerr road with the said Johnstown - Nanty Glo road which is 2700 ft. Northward from the point of beginning above noted;

will meet at the Bridge crossing Pergrim Run - above mentioned - in the township of Jackson aforesaid, on the 1st. day of April 1918, at 8:30 o'clock a. m. for the purpose of performing the duties of their appointment.

A. M. Shoemaker,

J. D. Ritter and


L. R. Owen,

March 20th. 1918.

Viewers.

Now, March 14th 1918, service of the within notice is hereby accepted for the Commissioners of Cambria County, Penn'a.

James M. Blume
att. Clerk



ROAD NOTICE

Notice is hereby given that the Viewers appointed by the Court of quarter
Sessions of Cambria County, Pa., to view and determine as to the propriety of vacating and supplying a certain piece of public road in Jackson Twp., Cambria Co., Pa. Beginning on the Johnstown - Nanty Glo road at a point on said road 4208 ft. Northward from its intersection with the Pittsburgh Pike, at Munday's Corner, and ending at a point 128 ft. from the bridge crossing Pergram Run on said Johnstown-Nanty-Glo road and to vacate that portion of said last mentioned road between the point of beginning above mentioned and the junction of the Daniel Kerr road with the said Johnstown - Nanty Glo road which is 2700 ft. Northward from the point of beginning above noted;

will meet at the Bridge crossing Pergram Run - above mentioned - in the township of Jackson aforesaid, on the 1st. day of April 1918, at 8:30 o'clock a. m. for the purpose of performing the duties of their appointment.

A. E. Shoemaker,

J. D. Mitter and


L. H. Owen,

March 20th. 1918.

Viewers.

Now, March 1918, service of the within notice is hereby accepted by the undersigned Supervisors of the township of Jackson, Cambria Co., Pa.

A. A. Rose
John. Albaugh.
John. S. Hunt
Supervisors.



Commonwealth of Pennsylvania, }
County of Cambria. } SS.

At a Court of Quarter Sessions of the Peace of the County of Cambria held at Ebensburg, in the said County, on the Sixth day of March A. D. 191⁸, be-

fore the Honorable Judge of the said Court: Upon the petition of divers inhabitants of the Township of Jackson, in the said County, setting forth that they labor under inconvenience for want of a Public road or highway, to lead from

~~Tat they labor under great inconvenience on account of the unnecessary steep grade on the public road leading from NantyGlo to Johnstown, four thousand two hundred and eight feet from the intersection of the said road leading from NantyGlo to Johnstown with the Pittsburg Pike known as Munday's Corner and ending at a point on the said road leading from Nanty Glo to Johnstown one hundred and twenty feet from the bridge on said last mentioned road crossing Pergrim Run, in said Township.~~

The petitioners therefor pray the Court to appoint three persons, qualified according to law, to view the ground proposed for said change of road, and if they see occasion to to lay out a new road, to inquire of and vacate the public road leading from Nanty Glo to Johnstown, now open from a point four thousand two hundred and eight feet from the intersection of the road leading from NantyGlo to Johnstown with the Pittsburg Pike, known as Munday's corner, and continuing in a northerly direction twenty seven hundred feet and ending where the road leading to the farm of Daniel Kerr branches off from the road leading from Nanty Glo to Johnstown, in said Township of Jackson, which said mentioned road, will by reason of the laying out of the proposed road, become useless; and make report of their proceedings to next Court

and therefore praying the Court to appoint proper persons to view and lay out the same according to law. The Court, upon due consideration had of the premises, do order and appoint

A. M. Shoemaker, surveyor, and

J. D. Ritter, L. R. Owen, C.E.

viewers, to view the ground proposed for said road, and if they view the same, and shall agree that there is occasion for such road, they shall proceed to lay out the same, having respect to the shortest distance and the best ground for a road, and in such manner as shall do the least injury to private property, and also be as far as practicable, agreeable to the desires of the petitioners, and that they make a report of their proceedings to the next Court of Quarter Sessions to be held for said County, stating particularly whether they judge the same necessary for a public or private road, together with a plot or draft thereof, and the courses and distances, and references to the improvements through which it may pass.

By the Court.

Attest:

Frank H. Roth, Clerk.

NOTE. "It shall be the duty of all persons appointed in the several counties of this Commonwealth to view and review any public or private road or bridge, if they shall decide in favor of locating said road or bridge, to endeavor to procure from the person or persons over whose land such location may be made releases from all claims for damages that might arise from the opening of such road or the building of such bridge; and in every case where said viewers shall fail to procure such releases, and it shall appear to them that any damages will be sustained, it shall be their duty to assess the damages and make report thereof signed by a majority of their number, and return the same, together with all releases obtained, to the Court of Quarter Sessions, and the damages so assessed shall be conclusive, or may be subject to appeal, review or modification, as may be provided by existing laws in the different counties of this Commonwealth."

"The persons appointed as aforesaid shall view such ground, and if they shall agree that there is occasion for a road, they shall proceed to lay out the same, having respect to the shortest distance, and the best ground for a road, and in such manner as shall do the least injury to private property, and also be, as far as practicable, agreeable to the desire of the petitioners."

"The viewers, as aforesaid, shall make report at the next term of said Court, and in the said report shall state particularly: First, who of them were present at the view, second, whether they were severally sworn or affirmed; third, whether the road desired be necessary for a public or private road; they shall also annex and return to the Court a plot or draft thereof, stating the courses and distances, and noting briefly the improvements through which it may pass; and, whenever practicable, the viewers shall lay out the said roads at an elevation not exceeding five degrees (except at the crossing of ravines and streams), where, by moderate filling and bridging, the declination of the road may be preserved within that limit."

NO. 2, March SESSION, 1918

Order to view
 Vacate and Supply part of
 Public road leading from
 Nanty Glo to Johnstown in
 the Township of Jackson

and
Report of Viewers

ENCL: 1918: 147133

Filed 5 June 1918.


Viewers.

A. M. Shoemaker,
 J. D. Ritter,
 L. R. Owen, C.E.

Clerk Robb 90 ds.

CERTIFIED
 JUN 25 1918

June 1918 Approved and breadth filed at forty feet
14 Sept 1918 Confirmed, Frank C. Robb, Clerk
By the Court



Nantuxto Coal Mining Company.

Corrain Syndicate Land

Draft showing the proposed change in location of a piece of public road in Jackson Twp, Cambria County, Pennsylvania, as viewed upon the attached Order of the Court of Quarter Sessions of said county, between the termini therein specified -

A. M. Shoemaker, J. D. Bitter & L. R. Owens, Viewers.

TO THE HONORABLE, THE JUDGES OF THE COURT OF
QUARTER SESSIONS OF CAMBRIA COUNTY.

The Petition of the undersigned inhabitants of the Township of Jackson, in the County aforesaid, respectfully represents:

[That they labor under great inconvenience on account of the unnecessary steep grade on the public road beginning at a point on the public road leading from Nanty Glo to Johnstown four thousand two hundred and eight feet from the intersection of the said road leading from Nanty Glo to Johnstown with the Pittsburg Pike, known as Munday's Corner and ending at a point on the said road leading from Nanty Glo to Johnstown one hundred and twenty feet from the bridge on said last mentioned road crossing Pergrim Run, in the said Township.]

The Petitioners therefore pray the Court to appoint three persons, qualified according to law, to view the ground proposed for said change of road, and if they see occasion to lay out a new road, to inquire of and vacate the public road leading from Nanty Glo to Johnstown, now open from a point four thousand two hundred and eight feet from the intersection of the road leading from Nanty Glo to Johnstown with the Pittsburg Pike, known as Munday's Corner, and continuing in a Northerly direction twenty-seven hundred feet and ending where the road leading to the farm of Daniel Kerr branches off from the road leading from Nanty Glo to Johnstown, in said Township of Jackson, which said mentioned road will, by reason of the laying out of the proposed road, become useless; and make a report of their proceedings to next Court.]

S. A. Campbell
G. J. Keating
P. Coatslaw
C. M. H. H. H. H.
at M. Dishl

J. P. Burns
J. M. B. B. B.
J. M. B. B. B.
Grant, H. H. H.
May C. Schmidt

James Deenard
B. A. Costello
Ronald J. Jannet
Karl J. Mulvehill
H. J. Durr
A. F. Elliott
Wm. Remington
Charles Watson
Samuel Davis
Tom Kelly

H. T. Ross
Joe A. Teeter
B. F. Fresh
A. S. Corneley
Robert Smith
John Wilson
W. B. Darr
John F. Campbell
W. J. Zimmerman

State of Pennsylvania :
County of Cambria : ss

Amos S. Hisheng, being duly sworn according to law, did depose and say that the statements set forth in the foregoing petition are true and correct to the best of his knowledge and belief.

Amos S. Hisheng

Sworn and subscribed to before me this 9 day of February A.D. 1918.

Frank Ottimer
Notary Public
My Commission Expires

My commission expires First Monday in January 1922.

IN THE COURT OF QUARTER SESSIONS OF CAMBRIA COUNTY, PA.

IN RE: ROAD IN JACKSON TOWNSHIP.

TO H. A. Rose, John Albaugh AND
John S. Hunt, Supervisors of Jackson Township,
Cambria County, Pennsylvania:

You will please take notice that application will be made to the Court of Quarter Sessions of Cambria County on the Sixth day of March, A.D. 1918, at 11:30 o'clock A.M. for the appointment of viewers to view and lay out a new road in Jackson Twp., beginning at a point on the public road leading from Nanty Glo to Johnstown, four thousand two hundred and eight feet from Munday's Corner and ending at a point on said road one hundred and twenty feet from the bridge crossing Pergrim Run in said Township and to vacate that portion of the said road beginning at a point on the public road leading from Nanty Glo to Johnstown four thousand two hundred and eight feet from Munday's Corner and ending where the road leading from the farm of Daniel Kerr branches off from said road.

John S. Hunt
Attorneys for Petitioners

We hereby accept service of the above notice this

4TH day of March, A.D. 1918.

H. A. Rose
John Albaugh
John S. Hunt
Supervisors

No 2. March Term 1918

IN THE COURT OF QUARTER
SESSIONS OF CAMBRIA COUNTY.

Petition to vacate and
supply road in Jackson Twp.

Filed 6 March 1918

Now, March 6th 1918
the within petition read and
considered,

W. H. Shoenberger &
J. D. Rutter AND
W. R. Owen & are
appointed viewers as within
prayed for.

By W. R. Owen

WALTER JONES C. RANDOLPH MYERS
JONES & MYERS
ATTORNEYS AT LAW
EBENSEBURG, PA.