

1868

Order to vacate and
supply part of a road
in Cambria Township
from a point on the land
of John O. Jones, to the
Toll Gate on the plank
road to Carrolltown
near Chambersburg

Polms 9. 1869 Except lms kept

Sept. 9. 1868 Car to Cambria

- Waverly News, Scenery Eng
- West Chester Eng
- Rees J. Lloyd
- Henry Foster
- James Myers Eng
- R. P. Linton Eng
- Jerome Platt

Notice of view to be given
to owners and occupiers of
seated lands through which
parts supplied may pass
Filed Sept. 9, 1868 -

fees for 90

Readers

Mar. 11, 1868 Cont'd same Veris to report at
next Session Per. Cou.

June 3^d 1868 ~~Henry~~ Secular Esq substituted
for Mr. St. Secher. and continued to next
Session By the Court

Feb 11th 1869 Read and Confirmed the R. i. and
ordered to be open in truth of Wills & in
By the Court

Feb 4 - 1870 Rejected By the Court

7th April, 1869, cont'd

~~By the same~~

Cambria County, S.C.

At a Court of General Quarter Sessions of the Peace held at Ebenburg in and for said County on the third day of January A.D. 1868 before the Honorable Judges of the same Court Upon the petition of divers inhabitants

of Cambria Township in said County, representing: that a road long since laid out "beginning at a point on the Old Road from Ebenburg to Carrolltown, on the land of John C. Jones, in Cambria Township and extending from the Plank Road leading from Ebenburg to Carrolltown, and that said road has become inconvenient in its present location and would better accommodate the public by being changed," To begin at the said point and thence to extend by the nearest and best route until it intersects the said plank Road from Ebenburg to Carrolltown, at or near the Toll House north of Ebenburg, therefore praying the Court to appoint proper persons to view and supply the same according to law. The Court upon due consideration had of the premises do order and appoint ~~Thomas N. Sechler Esq~~ ^{Rees J. Lloyd} Henry Foster, James Myers Esq, Robert P. Linton Esq and Jerome Platt. Who after being sworn or affirmed according to law to perform the duties of their appointment, with fidelity are to view that part of said road proposed to be vacated and supplied and if they or any five of them (view the same and any four of the actual viewers agree that that portion of said road is become inconvenient and burdensome, they shall report accordingly to the next Court of Quarter Sessions and shall accompany their ~~findings~~ ^{report} ~~viewing~~ ^{with} a plot or draft of their proceedings herein, with the courses and distances and references to the improvements through which the same passes of those parts vacated and supplied in which report they shall state that they had been sworn or affirmed according to law.

By the Court
Geo. C. K. Talbot
Clerk

To the Honorable George Taylor Esquire President Judges and
G. W. Early James Murray Esquires Associates Judges Poor Paupering
Court of Quarter Sessions and of the Peace at September Term
AD 1868

We the undersigned persons appointed by the within
Order of Court to view locate and Supply the Road within names
mentioned respectfully report that having met on the 6th day of
August AD 1868 Present Messrs of Messrs Henry Foster James Myers
R. P. Linton Jerome Platt and Henry Seaculaw at the view of
said Road and all first having been first sworn in
pursuance of said order did then adjourn said view to 17th
day of August AD 1868 and then present Messrs of Messrs Henry
Foster R. P. Linton Jerome Platt and Henry Seaculaw and it
being made known to the viewers that timely notice of time and
place of said view was given to owners and occupants of estates land
was given by written notice we did view and locate the following
parts of within mentioned in pursuance of several Statute and
claymans hills viz Beginning at a Point where the Road leading
from Carrolltown to Ebensburg Crosses the Ebensburg and Susquehanna
Blacks Roads thence North two degrees East by said Road
fifty perches thence with same North fourteen degrees East
fourteen perches thence with same North fifty four degrees East
fifty two perches thence with same North fifteen degrees East
thirty perches to Point in said Old Road near farm of John C
Gore name John J. Whaley in Cambria Township and
Supply the same for a Public Road or highway viz Beginning
at a Point on Road leading from Carrolltown to Ebensburg
on farm of John C Gore name John J. Whaley in Cambria Town-
ship thence South twenty seven degrees West fourteen perches to Stone
on line of lands of Johnatan Moore & J. A. Shormaker thence on land of
J. A. Shormaker South eighty one and one half degrees West one
hundred and eighteen perches to Post thence on land of same
South twelve and one half degrees West sixty eight perches Stone
thence by Alley or Street South two degrees West twenty six

to Post on Ebensburg and Susquehanna Blacks Roads East
of Toll House See draft located parts in Red Supple
in block

Witness our hands this 17th August AD 1868

1869

Exception to Confirmation
of Rent of Vicar appointed
to vacate & supply road in
Camber Township

Filed 9th February 1869.

Perman

Objections to the Confirmation of the reports of viewers appointed to vacate and supply parts of a road in Cambria Township from a point on the land of John A. Jones to the Toll Gate on the Island road

- 1st The records of the Court do not show "that the road proposed to be vacated" was ever layed out according to law
- 2nd The definite point where the new road shall begin is not set out with reasonable certainty
- 3rd The Petition does not set out that the road has become "useless and burdensome"
- 4th The road proposed to be vacated, extends one half its distance within the limits of Ebensburg Bor., and such part is one of the ways or streets of said Bor. and necessary for the use of those owning the property along said street.
- 5th The notice was not served upon the owner of the seated land through which the road passes.
- 6th The new road when laid out is not with the least injury to private property - it destroying the farms through which it passes
- 7th An other road passes through the entire length of the farms thus making two Township roads extending almost the entire length of the farms, thereby causing irreparable injury to private property

J. A. Armstrong
Atty. for Deftants
Sept. 9th 1884

1868

Order to vacate and
supply part of a public
road leading from St.
Joseph Church in
Carroll Township, to
Elk Wallows in
Sisquohanona Tp.

14. Dec. 1868. Vires. Attest

Carroll Co. Comm.
Jan 16. 1869.

Witness
Henry Scantlon Esq
Francis Bennett Esq
Jacob Luther
Augustus Bennett
Jacob Byrne
Michl. Westland
(J. Wm)

Dec 9 1869.

N.B. Notes of view to be
given to owners & occupants
of lands through which
roads supplied may pass.

Clerk. Zaluski. 90

Early



16th Decr., 1865, cont. a to same volume
to Report to next Session. Myself.
3rd March 1869 M. J. Platt &
Simon Schrote substituted and
cont. to Report to next Session
By the Court

Scarey and all the within brewers 90
Mileage - 1.20
2.10

J. B. Kirkpatrick

Cassia County S. D.

At a Court of General Quarter Sessions of the Peace held at Elmhurst in and for said County on the 8th day of Sept. A.D. 1868 before the Honorable Judges of the said Court Upon the petition of Sundry Citizens of Suroquehanna and Carroll Townships in said County, representing that ~~the~~ a road has long since been laid out from Saint Joseph's in Carroll Township to Elk Hollows in Suroquehanna Township, part of said road in consequence of several steep hills has become useless and inconvenient viz: that part leading from residence of Elisha Meltz to a point at or near residence of Joseph Plath in Suroquehanna Township. And therefore praying your Honors to appoint proper persons to view vacate and supply the same according to the provisions of the Act of Assembly in such case made and provided. The Court upon due consideration had of the premises do order and appoint Henry Scaulan Esq Francis Deane Esq Jacob Sutter, Augustine Craven Jacob Byrne and Michael Heatland (of Wm), who after being respectively sworn or affirmed to perform the duties of their appointment with fidelity are to view the ground and parts adjacent and if they or any five of them view the same and any four of the actual Viewers agree, that the same should be vacated & supplied. They shall proceed to do so as agreeably to the desire of the petitioners as may be, having respect to the best ground and the shortest distance and to do the least injury to private property and make report of their proceedings herein to the next Court of Quarter Sessions to be held for said County together with a list or ~~list~~ of the parts vacated and supplied and references to the improvements through which the same pass and whether they require the parts supplied necessary for Public or Private use in which report they shall state distinctly, that they had been sworn or affirmed according to Law.

By the Court
H. P. [Signature]

J. Lawrence, Dec. Charles Weakland,
Francis Byrne, Elias Driscoll, Elisha Fultz &
Heirs of Joseph Platt.

You will please take notice
that in pursuance of an order of Court of
Quarter Sessions of Cambria County, the viewers
named therein, viz: Henry Scatlans Esq, Francis Bears Esq,
J. W. Luther, Augustin Craver, Jacob Byrne, Michael Weakland of Wm,
will meet at Saint Josephs Church on Tuesday the
1st day of December ~~at 9 o'clock~~ at 9 o'clock in the forenoon for
the purpose of vacating and supplying part of a Public
road leading from St. Josephs Church in Carroll
Township to Elk-Walkers in Susquehanna-
Township, at which ^{meeting} you can be present if you
see proper, as the part supplied may touch your
land.

Carrolltown Pa
Dec 19th 1853

J. M. C. Casly
Atty for Petitioner

1848

Notice

To

Lawrence Lee

Charles Weakland

Francis Byrne

Elias Driscoll

Elisha Dilly &

Walter of Joseph Platt

(copy)

Early

Exceptions to
Comparative of
Rosa from Peter King
van

July 11. July 1869 -

29. 24

Reports of Survey

In the matter of the order to vacate part
of a road leading from the farm of Peter
Kerrigan to the plank road leading from
Louth to Apsara near the house of Thomas
Parish in Allegheny Co. filed March 2^o 1868

Objections

- 1st The report does not set forth that
notice was given to owners & occupants
of the land through which the prop-
-osed new road is located.

1868

Order to vacate part
of a road, leading
from the farm of Peter
Kerigan, to the Rank
road leading from Loretto
to Cresson near the
home of Thomas Parish
in Allegheny Township

Filed March 2, 1868
Viewers

Henry Scanlan Esq

Joseph Cramer

John J. Glass

Peter McCoy

Patrick Branniff

John Bradley (of Chas)

11. July 1868 Excepted

Recd f. 90

Ed by 10th, Scanlan

Johnston Scanlan

10th April, 1868, read & confirmed in
By the Court

Upon 7th continued by the Court

Cambrid County Ss.

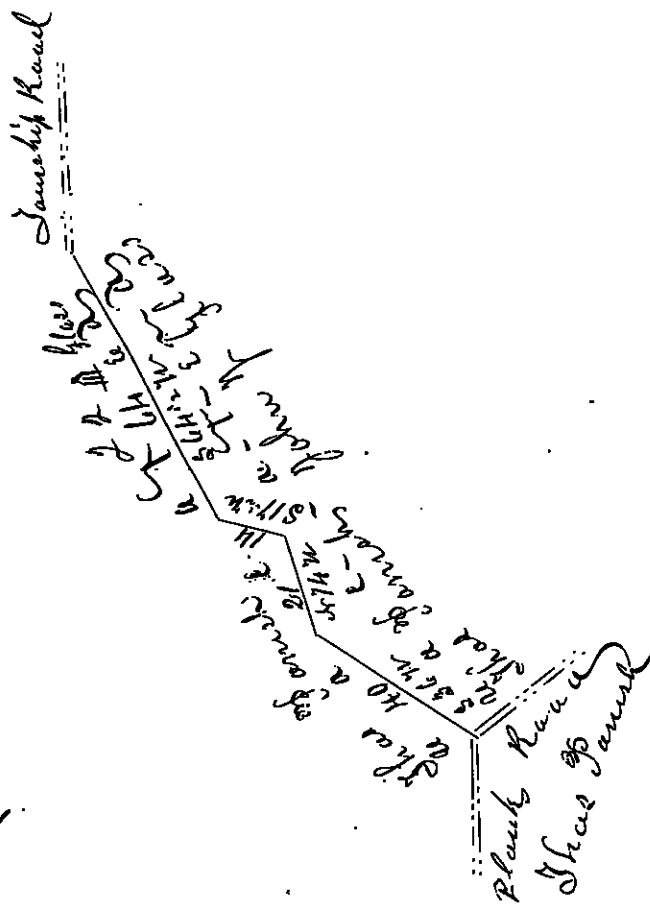
At a Court of General Quarter Sessions of the Peace held at Ebeudung in and for said County on the third day of January A.D. 1868 before the Honourable Judges of the same Court Upon the petition of divers inhabitants of ~~the~~ Allegheny Township said County representing that a Road has been laid out in said Township from the farm of Peter Kerrigan to the Plank road leading from drelto to Cressow near the house of Thomas Parrish; part of which road beginning at or near the house of Mrs — Dublin and ending at the Plank road, (your petitioners conceive, is now become useless, inconvenient and burdensome to the inhabitants of said township. Your petitioners therefore pray the Court to appoint proper persons to view and vacate the part of said road agreeably to the Act of Assembly in such case made and provided. The Court upon due consideration had of the premises do order and appoint Henry Scoulan Esq Joseph Cramer. John J. Glas. Peter Mc Coy Patrick Romiff and John Bradley (of Charles) who after being respectively sworn or affirmed according to law. to perform the duties of their appointment with fidelity, viz to view the Road proposed to be vacated and make report of their proceedings to the next Court of Quarter Sessions to be held for said County of Cambria, in which report they shall state that they had been sworn or affirmed according to law

By the Court,
Geo. C. McFarland
Clerk

In obedience to the above auctored order of Court 1703 the undersigned Beavers do report that after first being duly sworn that is Joseph Craven John J Glass Peter Mc Lay John Bradley (of Charles) and Henry Scaulan we proceeded to the duties of our appointment and did view and locate the following parts of Township Road leading from Peter Henigans in Alburgh Township to Plank Road near Thomas Parish viz Beginning at a Lumber Plank Road leading from Grafton to Crisson an farm of Thomas Parish three South thirty six degrees West forty perches three North Sixty four degrees West twenty one perches three South Seventeen and one half degrees West fourteen perches three South sixty four and one half degrees West sixty four perches to Parish in said Road near Mrs Elizabeth Furber land

Time

Henry Scaulan 2 1/2
 John J Glass 1
 Peter Mc Lay 1
 Joseph Craven 1
 John Bradley (of C) 1



Witness our hands this 30 January 1868

Joseph Craven
 John J. Glass
 Peter Mc Lay
 John C. Bradley

1868

Order to view and lay
out a private road
to lead from the farm of
John Weaver to a point
on Private Road leading
from or near Saw mill
of Joseph Bender to Levi
Wheatland's farm, in
Carrall Township, where
the line of Valentine Smith
and Joseph Albites crosses
said road.

Filed 2. March 1868
Viewers

Henry Scallow Esq.
John Bender
John Buck Esq.
Joseph Grosbejer
Peter Shambaugh
John Kennedy

Notice of view to be given
to owners and occupiers of
seated lands through which
road may pass.

Jan 11. 90

Early

10th April, 1868, read & confirmed min, and
ordered to be opened twenty five feet wide of
By the court

11th Feb. 1869, con'd
By the court

Cambria County, S.D.

At a Court of General Quarter Sessions of the Peace held at Chewburg, in and for said County on the 30th day of January, A.D. 1868, before the Honorable Judges of the same Court. Upon the petition of John Weaver of Carroll Township in said County representing that your petitioner labors under great inconvenience for want of a Private Road to lead from his farm to a point on Private Road leading from or near Saw Mill of Joseph Bander to Levi Heatlyand, farm all in Carroll Township, where the line of land of Valentine Smith and Joseph Abitei crosses said Road. And praying the Court to appoint proper persons to view and lay out the same according to law. The Court upon due consideration had of the premises do order and appoint Henry Scanlon Esq. John Bander John Brock Esq. Joseph Groesbeuner Peter Shunbaugh and John Kennedy. Who after being respectively sworn or affirmed according to law, to perform the duties of their appointment with fidelity, are to view the ground proposed for said road, and if they or any five of them view the same, and if any four of the actual viewers agree that there is occasion for such road, they shall proceed to lay out the same as agreeably to the desire of the petitioner as may be having respect to the best ground for such road, and the shortest distance and in such manner as to do the least injury to private property. And shall make report thereof stating particularly whether they judge the same necessary for Public or Private use together with a plot or draft thereof and the courses and distances and references to the improvements through which it may pass to the next Court of Quarter Sessions to be held for said County, in which report they shall state that they had been sworn or affirmed according to law.

By the Court. G. C. K. Baber C. C. K.

Copy of notice
Served on
Valentine Smith &
Joseph Albitzer

Served Feb 10th on the within
named Valentine Smith
and Joseph Albitzer 40
Mileage $\frac{36}{76}$
N. Nagle Const

Calaveras County Es

Refers me the Subscribes a
portion of the price in and
for said County. I personally
came to the place who upon
his solemn oath did depose
and say that he deposed the original
of this notice and by leaving
a copy with Valentine Smith
and Joseph Albitzer and
making contacts known to
them. Further to the note


Served & subscribed N. Nagle
by me this 10th Feb
1896
H. J. Seaman

To the Honorable the Judges of the Court of Quarter Sessions and of the Peace in and for the County of Cambridge
at the Hall, Term 1868

We the undersigned appointed by the aforesaid order for the purposes therein mentioned do report that in pursuance thereof Henry Seaulaw John Bender John Buck Esq Peter Sharbaugh and John A Kennedy Esq five of the Jurors in said order mentioned having been first duly sworn according to Law arrived the place where the road in said order mentioned is requested and the undersigned five of said Jurors do agree that said road is necessary ^{Private use} and having had respect to the shortest distance and the best ground for said Road have laid out in such manner as shall do least injury to private property and as far as practicable agreeably to the prayer of petitioners and do return for a Private Road for the use of John Weaver the petitioner the following described road beginning at a Post Set as a Corner of John Weaver's farm thence by line of land of Joseph Albites and Valentine Link South three degrees West thirty Six perches to Post Set as a Corner of Valentine Link's land thence with line of land of Samuel South Eighty Seven and one half degrees East two perches to a point on Road where line of land of Joseph Albites and Valentine Link crosses said road and also come and return herewith to the Court a plan or draft thereof stating the course and distances and noting briefly the improvements through which it passes

Witness our hands this 13th day of February 1868

Henry Seaulaw
John A Kennedy
John Bender
John Buck
Peter Sharbaugh



To Voluntine Smith & Joseph Abbot

See you are hereby notified that the officers appointed to view and lay out a private road from farm of John Weavers to a point on private road leading from Eric Weakland to Joseph Bousley in Carroll Township where line crosses of Voluntine Smith & Joseph Abbot crosses said road Officers will meet Thursday 13th February 1868 at 12 O'clock M.

Feb 8th 1868

J. C. Early Attorney
for John Weavers

Columbia County;

At a Court of General Quarter Sessions of the Peace held at Ebeneburg in and for said County on the 17th day of September A. D. 1868. before the Honorable Judges of the same Court.

The Petition of the Honorable Irvin Rulledge Burgess of the Borough of Johnston and the Town Council of the said Borough was presented setting forth; That the Town Council of the said Borough

on the 18th day of August 1868. passed the following Ordinance (viz); Be it ordained by the Burgess and Town Council of the Borough of Johnston and it is hereby ordained and enacted by the Authority of the same; Sec. 1. That the Public Alley lying between Main & Vine Street and parallel with the same known as Sycamore Alley extending from Franklin Street to the Commons or Public Ground near the Stone Arch be widened and opened into a forty foot Street to be known and designated as Lincoln Street.

Section 2. That the northern line or boundary of said Lincoln Street shall be the same as the present northern line of Sycamore Alley, and the southern line or boundary of the Street shall be Twenty three feet

and six inches south of and parallel with the present southern line of the said Sycamore Alley.

Sec. 3. That all laws and ordinances of the Borough respecting streets, be and the same are hereby extended to and over the said Lincoln Street as fully and to all intents and purposes as they extend to and over the other Streets of the Borough." Passed in Council August 18. 1868. J. M. Campbell President.


Attest. Jno. W. Penman Clerk. Approved August 26. 1868.

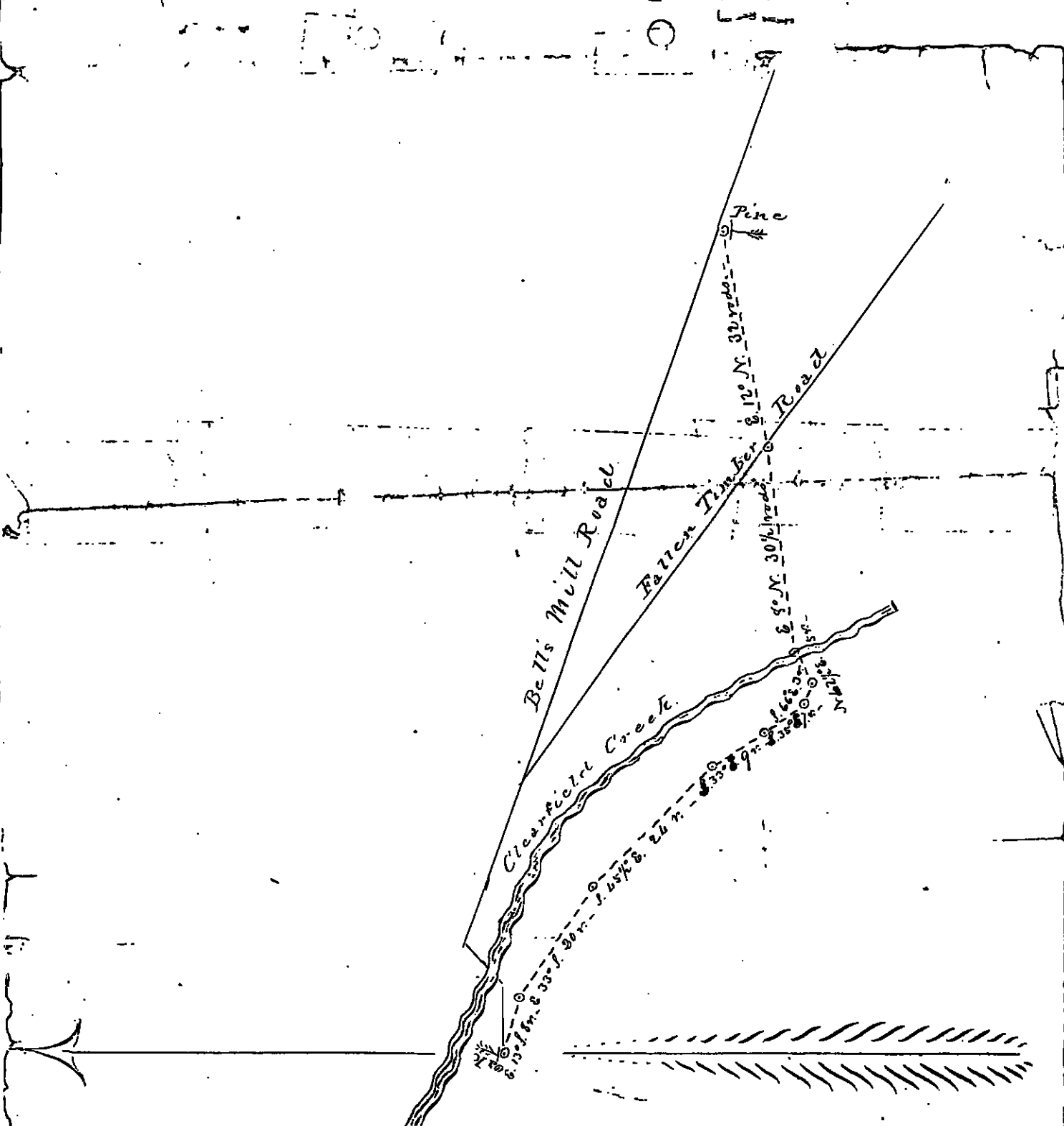
Irwin Railroad. Purgeys

That the Town Council on the 18th of August 1868 passed the following Resolution: That the Purgeys be requested if he approved the foregoing Ordinance to make the necessary application to Court for the Appointment of Viewers for the assessment and awarding of Damages incident to the opening of said street. And therefore praying the Court to appoint seven disinterested Freeholders of said Borough who after first being duly sworn or affirmed to perform their duties under the Act of Assembly in such Case made and provided with impartiality and fidelity shall proceed to view the premises described in said Ordinance as before, having regard both to the advantages and disadvantages caused to the several properties along the line of and adjoining said Lincoln street, and shall appraise and allow to all persons injured thereby, such Damages as they shall have sustained respectively, over and above all advantages; and who shall also make appraisals for Contributions upon all such properties as shall be benefited by the opening of said street, by widening said Alley. Such Sums respectively as they may have been benefited over and above all disadvantages, and make reports of the proceedings to the next Sessions of said Court, describing the properties upon which Appraisals have been made respectively. Noting whether for Contributions or for Damages with the Amounts respectively; Whereupon the Court upon due Consideration of the premises did order and do appoint Jacob Leyswood, John P. Denton.

1868

Draft of road
in Beaver Dam section





Plan showing the roads leading from "Beaver Dam Saw Mill" towards "Bell's Mill", and Fallen Timber; and the Proposed Alteration: The old roads as shown, not an actual survey, but supposed to be sufficiently accurate for the present purpose. August 23. 1867. A. C. Fiske, Surveyor

Columbia County, N.Y.

At a Court of General Quarter Sessions
of the Peace held at Ebenezer in and for
said County on the 3^d day of April A.D.
1811 before the Honorable Judges of the

June Session 1866

Continued till next Session

By the Court

Sept. 1866

Thomas W. Webb

Foreman

11th July 1867 referred back to the same
view as to refer to next session.

Myself

We the Subscribers appointed to view the place proposed for a bridge in the within Order mentioned, after being severally sworn as within directed. Report that in our opinion a bridge over Clearfield Creek at the place where the Public highway from Beaver Dam Saw mill to the Bells Mill Road crosses the said Creek is necessary and that the erection of such a bridge would be attended with more expense than it is reasonable the said township of Whites should bear.

And we further Report, that after Examination we are of Opinion that a change or variation in the bed and route of the road would be an improvement and saving in the Erection of said bridge, and, therefore report that the route of the road be changed in the following manner.

"Beginning in the Centre of said road opposite a large Oak tree standing near the house of Albert Gibbany, and running East, thirteen degrees South, eight rods; thence East thirty three degrees South, twenty rods; thence South forty five and a half degrees, East twenty four Perches, South thirty three degrees East, nine Perches, South thirty five degrees East, seven Perches, South sixty six degrees East, three Perches, North sixty two and a half degrees East, five Perches, East eight degrees North thirty one half Perches, East twelve degrees North thirty two Perches at the side of the Bells mill Road. A draught of which is hereto annexed.

Witness our hands and seals this 23^d day of August A.D. 1867.

John H. Unglapp Seal
John H. Burns Seal
Peter M. Gough Seal
Anthony Gill Seal
George W. Kiser Seal

3^o Jan'y, 1868, approved

By the Court,

1878.

Order to assess Damages And
Award Contribution by reason of the
opening of "Lingels Street" in
the Borough of Johnston.

Names of Just Burgesses.
D. John Newman.
John J. Lumbly.
James P. McConkey
Wm. Orr.
Casper Burroughs &
Sherman Gore.

et. B. Notice of New to be given to owners
and occupants of the premises that
shall State papers. &c.

Chk State of 1. 25

"Potts"

And now, to wit, 13th October, 1869, the within
Report assessing & the damages by reason of the
opening of Lincoln Street, is changed and altered,
in this, so as to add thereto and make a part of
said report, that the deficiency or difference between the
aggregate amount of damages awarded and the ag-
gregate amount assessed to individual 'property owners',
to wit, the sum of four thousand two hundred and
seventy four dollars, shall be provided & paid by the Borough
of Johnston upon the said street shall be opened: and the
said Report, so altered & reformed, is hereby reformed By the Court

C. J. Gray, Henry Watts, John J. Murphy, Dr. John
Looman and Joseph S. Strayer Esq. Viewers, but
Ed. John P. Linton and Henry Watts having
declined to qualify themselves to act as Viewers, and
the remaining members having reported this fact to the
Court, and expressing the belief that a less number
than the whole seven could not act, The Court upon
consideration, do, on the 14th day of December A.D. 1868.
Order and appoint Jacob Leveyard, Dr. John Looman,
John J. Murphy, James P. McLaughry, William Orr,
Casper Burgraff and Thomas Gue, Viewers, who after
being respectively sworn as aforesaid according to law to
perform the duties of their appointments with fidelity,
shall proceed to the said premises and view the same
according to the tenor of the Petition, and make
Report of their proceedings herein to the next Court of
Quarto Sessions to be held for said County, in which
Report they shall state distinctly that they have
been sworn as aforesaid according to law.

By the Court.
J. A. White. Clerk

That the undersigned, Receivers, appointed by the Court of Quarter Sessions of the County of Middlesex, to assess damages and award contributions by reason of the opening of a new Street in the Borough of Johnston in pursuance of the aforesaid order of said Court, do hereby certify that after being duly sworn and affirmed according to law to perform our duties under the act of the General Assembly to incorporate Boroughs and its supplements, with impartiality and fidelity; did proceed to view the premises described in said order of Court and found that the opening of said Street took from the lot of St. Raphael's 23 1/2 by 133 feet, from a lot of C. B. Ellis Esq. 23 1/2 by 131 feet, from a lot of Henry H. H. H. 23 1/2 by 90 feet, from a lot of G. Robt. 23 1/2 by . feet, from a lot of Jeremiah Byers, 23 1/2 by feet, it being his entire lot, from a lot of Seighenburgh 23 1/2 feet by 66 feet, from a lot of John Thomas 23 1/2 feet by 33 feet, from a lot of E. W. Jones, 23 1/2 by 34 feet, from a lot of Jacob H. H. H. 23 1/2 by 66 feet, from a lot of Michael Meekland, 23 1/2 by 66 feet, from a lot of Jacob M. Campbell, 23 1/2 by 66 feet, this last lot is also claimed by Margaret Davis and James C. Davis, from a lot of John Secor 23 1/2 by 34 feet, from a lot of James Reese 23 1/2 by 66 feet, from a lot of Lewis Platt 23 1/2 by 66 feet, from a lot of M. H. H. 23 1/2 by 134 feet, from a lot of John Williams 23 1/2 by 28 feet, from a lot of George Matthews 23 1/2 by 28 feet, from a lot of David James 23 1/2 by 28 feet, from a lot of John D. H. H. 23 1/2 by 28 feet, from a lot of Henry Harris 23 1/2 by 28 feet, from a lot of Henry Metz 23 1/2 by 90 feet, from a lot of Henry H. H. 23 1/2 by 44 feet, from a lot of Medusa Cobey 23 1/2 by 134 feet, from a lot of Francis Searcy 23 1/2 by 127 feet, from a lot of Commodore 23 1/2 by 119 feet, all of which properties and lots of ground are along the southern line of and adjoin said Lincoln Street except the lot of Jeremiah Byers which is anteriorly taken, which brought said southern line to a lot of R. Edwards the entire length of the lot of Jeremiah Byers, and also found, that the lots of ground along the northern line of adjoining said Lincoln Street, are owned as follows viz: J. W. H. H. 234 feet, . . . 30 feet, J. G. Stewart Co. 66 feet, Parish and congregation of Johnston 66 feet, C. B. Ellis Esq. 66 feet, Henry H. H. 66 feet, Henry Parkland 99 feet, . . . 26 feet, John R. H. H. 66 feet, C. Elder Esq. 33 feet, John H. H. 33 feet, C. D. H. H. Esq. 66 feet, Gen. Jacob M. Campbell . . . feet, Hon. D. H. H. 264 feet, Hon. E. Roberts 126 feet, Michael Bingham 126 feet, Nelson & Williams & David Reese, 127 feet, & Robert Morris 126 feet, which lots of ground on both lines of said Lincoln Street are more particularly designated as a plot of said Street, which is hereto attached, and made part of this Report. And having regard to both the advantages and disadvantages caused to the several properties along the lines of and adjoining said Lincoln Street, and having given the owners or reputed owners of the lots adjoining the lines of said Lincoln Street notice of the meeting of said street, do assess and allow to the parties interested therein, the sum of \$. . . for the amount of damages his property has sustained by reason of the opening of said Lincoln Street, and also allow all advantages to said property and do assess and allow to

W. H. Adams	One hundred dollars	100.00
E. Holt	Five hundred dollars	500.00
William B. Biss	Twenty five hundred & fifty dollars	2550.00
T. L. Loring	Twenty five hundred dollars	2500.00
James W. Chase	Three hundred dollars	300.00
John P. Hill	Seven hundred dollars	700.00
Dr. Stearns	Eight hundred dollars	800.00
Henry Chase	One hundred & fifty dollars	150.00
Frederick Cabot	Seven hundred & fifty dollars	750.00
Francis Tracy	Eleven hundred dollars	1100.00
		10450.00

And the said witness further report that they have appraised for contributions on the properties of the following named persons, which properties are on the town of and adjoining said town and which have been respectively benefited over and above all disadvantages by reason of the opening of said street they are the property of Charles B. Ellis Two hundred & sixty four dollars 264.00
 Dr. Edwards Two hundred dollars 200.00
 John Thomas Fifty six dollars 56.00
 West Kephlog One hundred & thirty two dollars 132.00
 Charles B. Ellis One hundred & thirty two dollars 132.00
 Morgan Hunt & Mrs. Meredith One hundred & thirty two dollars 132.00
 Harriet Hill Fifty six dollars 56.00
 Geo. Hall Fifty six dollars 56.00
 David Turner Fifty six dollars 56.00
 Helen Roberts Fifty six dollars 56.00
 Henry Harris Fifty six dollars 56.00
 Henry Melby One hundred dollars 100.00
 Dr. W. Hay Three hundred dollars 300.00
 Mrs. Mainman One hundred dollars 100.00
 Dr. B. Stewart & Co Three hundred & ninety six dollars 396.00
 Presbyteria Church Three hundred & ninety six dollars 396.00
 Charles B. Ellis Three hundred & ninety six dollars 396.00
 Henry Richard One hundred dollars 100.00
 Robert Righart One hundred & fifty six dollars 156.00
 William Stoneham Three hundred & ninety six dollars 396.00
 Cyrus E. Case One hundred & ninety eight dollars 198.00
 John P. Hill One hundred dollars 100.00
 Dr. P. W. H. Three hundred & ninety six dollars 396.00
 Quaker Committee Three hundred & fifty dollars 350.00
 Dr. W. H. Hill Three hundred & thirty dollars 330.00
 Erase Roberts Six hundred & thirty dollars 630.00

Wm. Bingham	Thirty six dollars	36.00
William P. Williams & Maria Moore	Fifty dollars	50.00
Charles Morris	Seven five dollars	75.00
E. W. Jones	Fifty six dollars	56.00

all of which is respectively subscribed
 this 19th day of June 1857

\$ 4275.00

W. Cabot Good Seal
 Geo. L. Loring Seal
 John J. Murphy Seal
 Dr. P. W. H. Seal
 Wm. Bingham Seal
 Thomas Chase Seal

In the Matter of the
Opening of Lincoln Street
in the Borough of Mus-
tong.

—

Exceptionis

Dated March 3, 1864

Pershing

In the matter of the opening of Lincoln Street, within
Borough of Dorchester.

Exceptions to the Confirmation of the Report.

- 1st. The viewers refused to hear witnesses, on the question of
damages sustained by property holders, on the proposed
street.
2. The damages awarded to Lewis Pitt, Henry Heddrick,
Gabert, and others, whose property will be taken by the
opening of said street, is greatly inadequate.
3. The contributions required to be paid by J. G. Stewart & Co.,
the Presbyterian Church, and C. S. Perkins, are ex-
cessive.
4. Notice was not given to property owners, of the time
and place of the meeting of the viewers.

Agnes L. Perkins Atty
for L. Pitt, H. Heddrick, Gabert & others

March 3rd 1869.

1868

Potts & Co

Order to assess damages and
and contributions by reason
of the opening of "Lincoln
Street" in the Borough of
Jersey City

Viewers

- Jacob Koenig
- John P. Sifton
- Wm. H. Hayes
- Henry Walters
- John J. Murphy
- Robert L. Roman
- Charles D. G. G. G. G.

No. 13. This is of view to be given
to view and occupiers of the
premises through which Street
pass &c.

Am. L. D. Potts & Co

" Potts "

To the Hon the Judges of the Court of Quarter Sessions for the
County of Cambria,

The undersigned, Messrs applicants, to Messrs of
damages and annu. certainties by reason of the opening of Searles
Street, as by the said order Report that Col. J. P. Salter and
Henry Matthes. two of the Messrs declare to qualify themselves and
act as Messrs, and the order requiring the whole Messrs Messrs
to qualify and act, we hereby respectfully, unless the said
order is reversed, alleging that unless Messrs shall the whole
Messrs cannot act.

W. Robt. Leesgood
Messrs
C. T. Frazer
J. S. Stange
John J. Murphy

Calaveras County:

At a Court of General Quarters Superior of the Peace held at Eureka in and for said County, on the 7th day of September A. D. 1868, before the Honorable Judges of said Court: The petition of the Hon. Irvin Kullage, Burgess of the Borough of Johnstown, and the Town Council of the said Borough was presented, setting forth, "That the Town Council of the said Borough on the 18th day of August 1868, passed the following Ordinance, viz: Be it ordained by the Burgess and Town Council of the Borough of Johnstown, and it is hereby ordained and enacted by the authority of the same; Sec. 1." That the Public Alley lying between Main & Vine Streets, and parallel with the same, known as Sycamore Alley, extending from Franklin Street to the Commons or Public grounds near the Stony Creek be widened and opened into a forty foot street, to be known and designated as Lincoln Street" Sec. 2nd "That the northern line or boundary of said Lincoln Street shall be the same as the present northern line of Sycamore Alley, and the southern line or boundary of the Street shall be twenty three feet and six inches south of and parallel with the present southern line of the said Sycamore Alley" Sec. 3^d "That all laws and ordinances of the Borough respecting Streets, be, and the same are hereby extended to and over the said Lincoln Street as fully and to all intents and purposes as they extend to and over

the other Streets of the Borough" Passed in Council
August 18. 1868 J. M. Campbell President. Attest
Jm. W. Pownan Clerk. Approved August 26. 1868

Irvin R. Hedges Burgess

That the Town Council on the 18th. of August 1868
passed the following Resolution, "That the Burgess be
requested if he approved the foregoing Ordinance to make
the necessary application to Court for the appointment of
Viewers for the assessment and awarding of damages
incident to the opening of said Street; and therefore
praying the Court to appoint seven disinterested freeholders
of said Borough, who after being first duly sworn or affirmed
to perform their duties under the Act of Assembly in such
case made and provided with impartiality and fidelity
shall proceed to view the premises described in said Ordinance
or petition, having regard both to the advantages
and disadvantages caused to the several properties along
the line of and adjoining said Lincoln Street, and shall
assess and allow to all persons injured thereby, such
damages as they shall have sustained respectively over
and above all advantages, and who shall also make
assessments for contribution upon all such properties
as shall be benefitted by the opening of said Street,
by widening said alley, such sums respectively as
they may have been benefitted over and above all
disadvantages, and make report of their proceedings to the
next Session of said Court, describing the properties
upon which assessments have been made, specifically

stating whether for contribution or for damages, with
the amounts respectively" Whereupon the Court upon
due consideration had of the premises, do order and appoint
Jacob Lemigord, John P. Linton, C. J. Frazer, Henry
Walters, John J. Murphy, Dr. John Comman and Joseph
S. Strayer Esq. who, after being respectively sworn or
affirmed according to law, to perform the duties of
their appointment with fidelity, shall proceed to the
said premises and view the same according to the
prayer of the petitioners; and make report of their
proceedings herein to the next Court of Quarter Sessions
to be held for said County; in which report they shall
state distinctly that they had been sworn or
affirmed according to law.

By the Court
Geo. C. W. Zahm
Clerk

1868
In the Court of Special Sessions

Petition of Hon. J. Rufus
Bishop of the Borough of
proving the Credit of Applicant
to assess Damages and
and Contributions for reason
of the opening of South
Street in South Boro.

And now Sept. 7. 1868 the
Court appoint

Jacob Leary

Geo P Linton

C T Hazen

Henry Watters

John J. Murphy

Dr. John Lawrence

Joseph S. Strayer Eng-

receivers, according to the
prayer of the petition

By the Court

Order to view

Potts

To the Honorable the Judges of the Court of Quarter Sessions for the County of Cambridge.

The petition of the Hon. James Rutledge, Burgess of the Borough of Johnstown, and the Town Council of said Borough. Humbly Represents, That the Town Council of the said Borough on the 18th day of August 1868, passed the following Ordinance, viz,

Be it ordained by the Burgess and Town Council, of the Borough of Johnstown and it is hereby ordained and enacted by the authority of the same, Sec. 1. That the Public Alley lying between Main & Wise Street, and parallel with the same, known as Sycamore Alley, extending from Franklin Street to the commons of public ground, near the Stony Creek, be widened and opened into a forty foot Street, to be known and designated as Lincoln Street

Sec. 2. That the Northern line or boundary of said Lincoln Street shall be the same as the present northern line of Sycamore Alley and the Southern line or boundary of the Street, shall be twenty three feet and six inches, South of and parallel with the present Southern line of the said Sycamore Alley

Sec. 3. That all laws and Ordinances of the Borough respecting Streets, be and the same are hereby amended to and over the said Lincoln Street as fully and to all intents and purposes, as they extend to and over the other Streets of the Borough

Passed in Council August 18th 1868

Attest

Geo M. Bowman, Clerk

J. M. Campbell

President

Approved, August 26th 1868.

James Rutledge, Burgess

That the Town Council, on the 18th of August 1868, passed the following Resolution, That the Burgess, be requested, if he approved the foregoing Ordinance, to make the necessary application to Court for the appointment of assessors, for the assessment and awarding of damages incidental to the opening of said Street

Your petitioners therefore pray, your Honorable Court to appoint, seven disinterested freeholders of said Borough who after being first duly sworn or affirmed, to perform their duties, under the act of assembly in such case made and provided, with impartiality and fidelity, shall proceed to view the premises described in said Ordinance, or petition having regard both to the advantages and disadvantages caused to the several properties along the line of and adjoining said Lincoln Street, and shall assess and allow to all parties injured thereby, such damages as they shall have sustained respectively, and also award all advantages, and who shall

also make assessments for contribution, upon all such pro-
perties as shall be benefited by the opening of said street, by
widening said alley, such sums respectively as they may
have been benefited, or and also all disadvantages. And
the said Assessors shall make Report of their proceedings in
writing to the next Session of said court, describing the properties
upon which assessments have been made, specifically stating
whether for contribution or for damages, with the amounts
respectively. And as in duty bound a your petitioners will
Ever pray

Simon Pittidge
Surveyor of
the Borough of Abchurch

1868

Order to view a
Bridge over the
Saugochama River,
near Gannaus' Mill
in Saugochama tp.
District of
Vermont

June 9. 1868

Henry Scoulan Esq
Henry J. Byrne
John Porter
Jacob Johnson
James Graham
Thomas Power

Report of viewers attached.

The Grand Jury recommend
that the County Commissioners appro-
priate (\$300.⁰⁰) three hundred dollars for
the within named purpose.

A. M. Gregg
S. C. L. J. J. J. J.

Sept 11th 1880

Approved

George Walters
Foreman

To The Honorable the Judges within named.

We the subscribers, persons appointed by the Court to view the place proposed for the bridge in the within order mentioned, respectfully report: That having been present at the view of the place proposed for the bridge within mentioned, and having all been severally sworn or affirmed in pursuance of said order, we have viewed the premises aforesaid, and are of opinion that a bridge over the Susquehanna River at the place where the public highway leading from the Borough of Cherry Tree to the mill of Peter Gorman crosses the said river is necessary, and the erection of such a bridge would be attended with more expense than it is reasonable the said township should bear. And we also further report that the cost for the said bridge should be as follows: N 2 1/2 E (South Butment 10 ft high) South Butment to north butment span 75 ft. N. E. wing span 80 ft. as contained, substantially, in the order hereunto.

Witness our hands this 11th day 1868

Given

Henry Seaman 2
Henry Byrne 1
John Porter 1
Jacob Johnston 1
Thos Powers 1
James Graham 1

Henry Seaman
Henry Byrne
John Porter
Jacob Johnston
Thomas Powers
James Graham

Cambria County, Pa:

At a Court of General Quarter Sessions of the Peace held at Ebensburg in and for said County, on the 9th day of April A.D. 1868, before the Hon. Judges of said Court: The petition of sundry citizens of Susquehanna Township in said County was presented, setting forth, "That a Bridge is much needed over the Susquehanna River, at the place where the public highway leading from the Borough of Cherry Tree to the Mill of Peter Garman crosses said river, near said Mill in the township aforesaid, the ford there being frequently rendered impassable by reason of ice and high waters; and that the expense of erecting said bridge would be too heavy and burdensome upon the inhabitants of said township" and therefore praying the Court to appoint proper persons to view the premises and to take such order upon the subject as is required and directed by the Act of the General Assembly in such case made and provided." The Court upon due consideration had of the premises do order and appoint Henry Scanlan Esq. Henry J. Payne, John Porter, Thomas Powers, Jacob Johnson and James Graham, to view the same who after being respectively sworn or affirmed to perform the duties of their appointment with fidelity, are to view the premises aforesaid, and parts adjacent, and make report of

Their proceedings herein to the next Court of
Quarter Sessions to be held for said County,
and, in which report they shall state distinctly,
that they had been sworn or affirmed
according to law.

By the Court
Geo. C. K. Johnson
Clerk

1868

view

Order is given and
respects the workmanship
of a Bridge recently
constructed over the
Clearfield Creek where
the public highway to
Bois Mills crosses the
same in White Township
June 11. 1868. C. C.

Viewers

John Berlin

A. H. Tische

Wm. McManamy

David Donnelly

Wm. Fleming

Wm. McKee

8th June, 1868, read
& confirmed.

By the Court

"Johnston"

Columbia County N.Y.

At a Court of General Quarter
Sessions of the Peace held at Chenango
in and for said County, on the
second day of March A.D. 1868, before
the Honorable Judges of said Court.

Upon the petition of the Commissioners
of Columbia County being presented, setting forth that
"a Bridge over Clearfield Creek at the place where the
"public highway to Telli Mills crosses the said Creek
"in the Township of White, in the said County was
"necessary, and that it would be too expensive for the
"said township to erect said bridge, and that said petitioners
"did proceed to have said bridge erected by entering
"into a contract with Patrick Flynn of said Township
"for the building of the same, and that said bridge is
"now completed agreeably to said contract, and praying
"the Court to appoint six fit persons to inspect said
"bridge and the workmanship thereof, agreeably to the Act
"of Assembly in such case made and provided."

Whereupon the Court upon due consideration had of the
premises, do order and appoint John Kuhn, A. H.
Fiske, William McManamy, Daniel Donnelly, William
Hemming, and William McKee, who after being respectively
sworn or affirmed according to law to perform the duties
of their appointment with fidelity, are to view the said
Bridge and the workmanship thereof, and make report
of their proceedings herein to the next Court of Quarter
Sessions to be held for said County, and in which
report they shall state distinctly, that they had been
sworn or affirmed according to law.

By the Court
Geo. C. N. Zalus
Clerk

To the Hon^{ble} the Judges of the Court of Quarter Sessions for the County of Columbia:—

We the undersigned, persons appointed by the foregoing order of Court to inspect a certain bridge therein named, respectfully report, that having been present at the view of said bridge, and having all been first severally sworn or affirmed, we have viewed and carefully examined the same, and are of the opinion that it is completed in a substantial and workmanlike manner.

Witness our hands this sixteenth day of May,
A.D. 1868.

John J. Fiske
A. C. Fiske
J. H. Dowley
Wm. M. Manamy
Wm. C. Fleming

John J. Fiske 1 day
A. C. Fiske " "
J. H. Dowley " "
Wm. M. Manamy " "
Wm. C. Fleming " "

1878

Order to assess
damages of any done
to the lands of the heirs
of Daniel Bentley decd.
by the opening of a
road through their
lands from the house
of Thomas Kenney in
Jackson Township
Report of
viewers

Samuel Styles
Philip Crotes
George Welch
Andrew Sumner
Jackson Rager
James Berger

Notice of view to be given
to persons interested

Dec 11 90

Early Seibler

Filed Sept. 7, 1868
Sept. 7, 1868 Exceptions
Filed

11th Feb., 1869
Report set aside, in
compliance by inducement.
By the Court.

Cambridge County, S.D.

At a Court of General Quarter Sessions of the Peace held at Chenaburg in and for said County on the Eighth day of June A.D. 1868. before the Honorable Judges of said Court. Upon the petition of Thomas Kinney representing that a Private Road has been lately laid out and opened by order of said Court at the request of of the petitioner for his use, from a point near his dwelling to a point on the road leading from the Johnston Road to the Stone Pike, through lands of the heirs of Daniel Bunkey deceased, and doing damage to the lands of said heirs, and praying the Court to appoint proper persons to value the lands aforesaid taken up for the use of the said Road, and ascertain the amount to be paid by him to the owners of said lands. The Court upon due consideration had of the premises do order and appoint Samuel Styles, Philip Custer, Geo Nelson Andrew Summire Jackson Rager and James Seiger who after being respectively sworn according to law shall view the premises aforesaid and proceed to estimate and determine what amount of damages (if any) has been done to the said premises by the opening of said road, and that they shall take into account the advantages, as well as the disadvantages which may result to the owners of said premises by the opening of said road, and report their proceedings herein to the next Court of Quarter Sessions to be held for said County in which report they shall state that they had been sworn or affirmed according to law.

Geo. C. K. Zabin
Clerk.

Form for Report

To the Honorable the Judges of the Court of Quarter Sessions of Cambria County at September Sessions 1868.

We the undersigned, appointed by the annexed Order of Court, to view the premises and assess the damages, if any, done to the land belonging to the heirs of Daniel Bunkey dec'd. by reason of the said road, in said Order mentioned, respectfully report: That we met for the purpose of performing the duties imposed on us by the said order, at the house of Thomas Kinney on the twenty second day of August A.D. 1868, and after having been severally sworn or affirmed, according to law, proceeded to view the premises and assess the damages, as therein directed: and, after having carefully viewed the same and taken into consideration the damages sustained by the owners of said land by reason of the said road passing through it, as well as the advantages to be derived from such passage, and the probability of the land reverting to said parties, we are of the opinion that the heirs of Daniel Bunkey deceased have sustained damage to the amount of \$6,000.00 dollars, and we do accordingly, assess the same at that sum.

Witness our hands this twenty second day of August A.D. 1868

Subscribed and sworn to
This 22nd day of August
A.D. 1868.
P. J. Kinster,
Justice of the Peace

James M. Singer
George N. Noyes
Samuel Stiles
Andrew Dorrville
Elliott H. Wager
P. J. Kinster
Viewed

To Mr & Mrs Christian Good

You are hereby notified that the viewers appointed by the Court of Quarter Sessions of Cambria County, to assess damages if any done to the heirs of Daniel Burkley deceased by the opening of a private road to lead from a point near the house of Thomas Kinney in Jackson Township to a point on the road leading from the Johnstown Road to the Stone Pike, will meet at the house of Thomas Kinney for the purpose of attending to the duties enjoined on them by said Order on ^{at perhaps 7 P.M.} Saturday the 22nd day of August A.D. 1868 where you may attend if you see proper.

Wm. H. Sechler
Atty for Thos Kinney
Petitioner

Mr John Knable

Guardian of ^{Thomas's children} children of Daniel

Burkley deceased,

You are hereby notified that the viewers appointed to assess the damages if any done to the land of ~~of~~ the Heirs of Daniel Burkley dec'd by the opening of a private ^{to} road to lead from a point near the house of Thomas Kinney in Jackson Township to ~~the~~ a point on the road leading from the Johnstown Road to the Stone Pike, by the Court of Quarter Sessions of Cambria County, will meet at the house of Thomas Kinney for the purpose of attending to the duties enjoined on them by said Order on ^{Saturday the} ~~Twenty-second~~ day of August ^{at perhaps 7 P.M.} A.D. 1868, ^{in the afternoon} and where you may attend if you see proper.

Wm H Sechler
Atty for Thomas Kinney
Petitioner

Columbia County So.

Personally came Thomas Kinney, who being sworn according to law, says he served the within notice on Cheshire Good and Miss Mary Good by giving them a copy, on the eleventh day of August 1868.

Sworn and subscribed before me the 7th day of September 1868

John Cox J.P.

Thomas ^{his} Kinney
Mark

Columbia County So.

Personally came Thomas Kinney, who being duly sworn according to law, says he served the within notice on John Knable Guardian, on the Eleventh day of August 1868, by giving him a copy.

Sworn and subscribed before me the 7th day of September 1868

John Cox J.P.

Thomas ^{his} Kinney
Mark

1868

Order to assess damages
(if any) done by the
opening of a Private
Road from the house
of Patrick Hagan Sen.
to the public road in
Clearfield Township

Viewers

James Adams

M. J. Dinegan

Peter Drexler

Silas Adams

Celestine McMillan

~~Patrick Hagan~~

Neruy S. Carlan Esq

Continued to next Session &
Henry S. Carlan substituted for
Patrick Hagan By the Court
Mar 3rd 1868 Per J. W. Catman

Vol. by J. W. Catman Esq.


Catman

9th Apr, 1868, read & confound

Mythical

Recd in Road Doc Vol 3

Page 118



Cambria County S.S.

At a Court of General Quarter Sessions of the Peace held at Ebensburg in and for said County on the third day of January A.D. 1868 before the Honorable Judges of the same Court Upon the petition of Patrick Hagan Sr representing That a Private Road has been lately laid out and opened by order of Court at the request of the ~~Court~~ petitioner for his use from his house in Clearfield Township through the lands of Connor Riley, Dennis Stoeb, Dennis Sulivan, Francis Dublin and M. M. Adams, to a point on the New Connell Road at or near the house of Connor Riley. Your petitioner therefore praying the Court to appoint proper persons to value the lands aforesaid taken up for the use of the said Road and ascertain the amount to be paid by him to the owners of said lands. The Court upon due consideration had of the premises do order and appoint James Adams, W. J. Dunegan, Peter Grexler, Silas Adams, Celestine McMillen and Patrick Dunegan. Who after being respectively sworn or affirmed according to law, to perform the duties of their appointment with fidelity are to view the premises aforesaid and having taken into account the advantages as well as the disadvantages resulting from the opening of said road to the land of said petitioner, shall report the same to the next Court of Quarter Sessions to be held for said County, what damages if any was done to the said lands by the opening of said road; in which report they shall state, that they had been sworn or affirmed according to law

By the Court,
Geo. C. W. Palmer
Clerk

- In the Honorable the Judges of the Court of Quarter
Sessions of the County of Cambria at June Term 1868

We the undersigned appointed by the aforesaid order of Court
to view the premises and assess the damages if any which will
be done by reason of opening said Private Road along line of
land of Connor Killy Dennis Sullivan Francis Durbin
Simon Doaf and M. M. Adams where said Private
Road was viewed and laid out and mentioned in said
order respectfully report That we met for the purpose
of performing the duties imposed upon us by the said order
at the residence of Patrick Hogan on Thursday 17th March 1868
and after solemnly being sworn according to law proceeded
to view the premises and assess the damages as therein direct-
ed and after having carefully viewed the same and taking
into consideration the damages done by the petitioners by rea-
son of opening said roads along line of land of Connor Killy
Simon Doaf Dennis Sullivan Francis Durbin and M. M. Adams
as well as also the advantages to be derived from such pas-
sage and the probability of the land reverting to the said
owners of land along said Road we are of the ^{opinion} that the said
Connor Killy Dennis Sullivan Francis Durbin M. M. Adams &
Simon Doaf has sustained no damages and we do ac-
cordingly assess the same at no damages

Witness our hands this 17th March 1868

Wm Scullin
Michael J. Dunne
Silas Adams
Peter Freslon
James Adams
Celestine Intreca

1868

Order to assess damages,
(if any) done to the land
of John Bender, by the
opening of a public road
through his premises in
Carroll Township,

Viewers

James Cunningham

Henry Hoppie

Fred W. Horne

D. A. Luther

Wm. Luther

Christian Fulmer

apt. 24, 1868

Cart to Corn (1)

Rec'd \$ 90

Plow "

Confirmed Abstracts
Vol 217 Cont

Apr 9th 1878
Rec'd in Paid Rec 2000
Page 1114



Columbia County N.Y.

at a Court of General Sessions of the Peace, held at Edinburg in and for said County, on the third day of January 1868, before the Honorable Judges of said Court.

Upon the petition of John Bender of Carroll

Township in said County, representing, "That a public road or highway leading from Maquies Mill in said township and ending at Carrolltown Borough in said County has been laid out by order of said Court, and was confirmed on the 4th April 1864; that said road was opened for public use within one year prior to the date of said petition, and passes through the improved land of said petitioner, and that in consequence of the laying out and opening of said road, said petitioner has sustained serious injury; therefore praying the Court to appoint six disinterested persons to view and assess the value of so much of his improved land as is or may be taken up for the use of said road. The Court upon due consideration had of the premises, do order and appoint James Cunningham, Henry Hoopfe, Frederic's Horvick, D. A. Luther, Wm. Luther & Christian Fulmer; who after being respectively sworn or affirmed according to law, to perform the duties of their appointment with fidelity, are to view the premises aforesaid, and having taken into account the advantages as well as the disadvantages resulting from the opening of said road, to the lands of said petitioner, shall report the same to the next Court of Sessions to be held for said County, what damages, if any, was done to the said land by the opening of said road; in which report, they shall state, that they had been sworn or affirmed according to law.

By the Court: Geo. C. H. Talbot, Clerk.

To the Honorable the Judges of the Court
of Quarter Sessions of Cambridge County

We the undersigned appointed
by the within Order of Court to view and
assess the Damages sustained by John Bender
the Petitioner Herein named by reason of the
premises in the within Order mentioned Report
that Having met on the part of the said
John Bender on Saturday the fifteenth Day
of February A.D. 1868 at One O'clock P.M. of said
Day and having been properly sworn according
to Law we did view the Improved Land of said
John Bender through which the within mention-
ed Road passes and that upon our Consideration
as well of the Advantages as Disadvantages
according to the said Petitioner we are of
Opinion that he has received Damages to
the Amount of two Hundred and Forty Dollars
and we do accordingly
assess the same

Witness our hands the fifteenth Day
of February A.D. 1868

J. Williams
James Cunningham
Henry J. Apple
William Luther
George Luther
Frederick Hauck

Assessors

In the matter of the
Report of Viewing for
a road from the
residence of Thomas
Kinney, to public
road, in Jackson
Tn.

Exceptions

Filed 2 July 1868

Exceptions

to the report of Viewers to
Assess damages done to
the farm of Margaret Mack

Filed April 9, 1868

Turvey

In the matter of the Order to Assess damages done
to the lands of Margaret Wemy.

Exceptions to the report of Viewers
1st The damages allowed is unreasonable
and should not be allowed

2nd That Emanuel Kishark is a brother
in law of the petitioners for said
Order

3 That a number of the Viewers are
themselves interested assessing large
damages in this case

F. P. Tierney for Counsel

April 9 1868.

Exceptions to View of Kishark Private Road in
Jackson Sp. of which report was filed 2 Sept. 1867

1. This proceeding is fatally defective in that
the Petition sets forth no definite point at
which the road asking for is to begin. It is
described simply as leading from a Public
Road, and the order to view is in the same
language.

2. There is no legal evidence of notice to
parties interested.

Lynus Elders
Atty for
John Noble Grand

1868

Order to assess damages
(if any) done to the land
of Margaret Wentz
occasioned by the opening
of a public road, in
Carroll Township
Apr. 24. 1868 Vems. Cert. to Com.

Viewers

John Bender
Geo. Dietrich
Wm. Oakland
Hiram Fritz
Emanuel Dyckert
Jacob Bender

Filed March 2, 1868

Per J. 90

Ed. by atty. Scoulan

Wm. T. Scoulan

Columbia County ss:

At a Court of General Quarter Sessions of the Peace, held at Ebensburg, in and for said County, on the third day of January A. D. 1868, before the Honorable Judges of the said Court. Upon the petition of Margaret Clouty, representing, "That part of a public road leading from Carrolltown to Gifford's Mill had been vacated and supplied in the township of Carroll in said County, through lands of said petitioner, and that the part supplied has been opened as laid out within one year next preceeding the presentation of said petition, by which said opening of said road, said petitioner has sustained damages; and praying the Court to appoint six disinterested persons to view the premises and assess the damages sustained by her in consequence of the opening of the part supplied of the said public road agreeably to the act of assembly in such case made and provided" The Court upon due consideration had of the premises do order and appoint John Bender, George Dietrich, William Meaklen, Hiram Fritz, Emanuel Dishart, and Jacob Bender, who, after being respectively sworn or affirmed according to law, to perform the duties of their appointment with fidelity, are to view the premises aforesaid, and having taken into account the advantages as well as the disadvantages resulting from the opening of said road, to the lands of said petitioner; shall report the same to the next Court of Quarter Sessions to be held for said County, what damages, if any, was done to the said land by the opening of said road; in which report they shall state distinctly, that they had been sworn or affirmed according to law. By the Court
Geo. C. K. Zahm, Clerk.

We the subscribers appointed to view the road and assess the damage therein mentioned, report that in pursuance of said order (having been severally sworn as herein directed) we have viewed the said road and have assessed the damage at one hundred and eighty dollars (\$180.)
Witness our hands and seals this 22nd day of February
A D 1868

Emanuel Dishart Seal
George Dietrich Seal
John Bender Seal
Hiram Fritz Seal
Wm Meaklen Seal
Jacob Bender Seal

1868

Order to assess damages
(if any) done to the land
of Asylum Weatlands
by the opening of a road
through his land in West
Jerusalem.

Cut to line March 2, 1868.

Viewers

(6)

Henry Scudder Esq.

Wm A. Noel

John Bender

Henry Byrnes

John Glass

Henry Kirkpatrick

Rel'd March 2, 1868

Jan. 9th

Early

Apr. 9th 1868 Recd and Confirmed
absolutely By the Court

Recd in Road Doc Vol 3 Page
104.

Ernest James
Cambria County

Cambria Counties.

At a Court of General Quarter Sessions of the Peace held at Chewburgin and for said County on the third day of January A.D. 1868 before the Honorable Judges of the said Court Upon the petition of Alexander Newkland representing that a public road begun and laid out within one year next preceding the presentation of said petition by which said opening of said road, said petitioner, has sustained damages; and praying the Court to appoint six disinterested persons to view the premises and assess the damages sustained by him in consequence of the opening of the part of the said public road agreeably to the Act of Assembly in such case made and provided. The Court upon due consideration had of the premises do order and appoint Henry Scantland Esq. Thos. Scott John Barber Henry Byrnes John Glass & Henry Kirkpatrick, who after being respectively sworn or affirmed according to law, to perform the duties of their appointment with fidelity are to view the premises aforesaid and having taken into account the advantages as well as the disadvantages resulting from the opening of said road to the lands of said petitioner shall report the same to the next Court of Quarter Sessions to be held for said County what damages if any was done to the said land by the opening of said road; in which report they shall state distinctly that they had been sworn or affirmed according to law.

By the Court
Geo. C. N. Zalus Clerk

To the Honorable the Judge of the Court of Quarter
Sessions of the Peace of the County of Cambridge

The undersigned appointed by the annexed order of Court
for the purposes therein mentioned report that having
been severally sworn according to law and due and timely
notice being given to Commissioners of said County of time
and place of meeting of said bench a copy of which is
herewith annexed we viewed the premises in said order
mentioned and having taken into consideration the
advantages derived and from location of said road the
loss of a valuable Spring for Stock purposes to the lands or
farm of the said Anselm Weakland do assess the
damages sustained by the said Anselm Weakland, at
Two hundred and twenty five dollars (\$225)

Witness our hands this 13th day of February 1868

Wm. Seaulac
Wm. A. Neal
John Glass
John Bender
Henry Byrne
H. C. Kirkpatrick

June

Wm. Seaulac	1 day
Wm. A. Neal	1 "
John Bender	1 "
Henry Byrne	1 "
John Glass	1 "
Wm. Kirkpatrick	1 "

(Copy)

To the Commissioners of Cambridge County:

You are hereby notified that the views appointed
at the last Court of Quarter Sessions, to view and
assess the damages (if any) arising from the opening of a
Public Road, through the lands of Anselm Weakland, will
meet for the purpose of attending to the duties of their ap=
pointment on Thursday the 13th day of Feb'y, inst at
8 o'clock A.M.

Carrollton, Feb'y 7th /68

Anselm Weakland
by his Atty Gen. C. Casly

In the matter of the Order to assess dan-
ages (if any) done to the lands of Andrew Mc-
Allister by the opening of a road through
his lands in Chest Township

Exemptions of Cambria County Board
reports

- 1st J. P. Tierney Attorney for Cam-
bria County excepts it said report
because John Bender one of the view-
ers was himself also a petitioner
for damages at the same time
- 2^d Because a majority of the viewers
on their first vote on the question
was over one hundred dollars less
than the amount reported
- 3rd Because the damages are unreason-
able and should not be allowed

J. P. Tierney Attorney
for Cambria County

March 6th 1868

1868
Recorded in town of Decatur, Miss.
Order to appraise damages
(if any) done to the land
of Henry C. Kirkpatrick
by the opening of a public
road through his land
in Carroll Township

Viewers

- Henry Scallow Esq
- Peter McAleer
- Wm Westland
- Hiram Fritz
- John Mannon
- Frederick Hancock

15. Dec. 1868. Wm. C. C. C.
Adm. on firm granted.
17. Dec. 1868. Renew granted.
In Com.

Wm. C. C. C. 90
28. Dec. 1868 order to Renew
made out

Early "



~~Reviews
Dr Jacob Leupold
Dr Geo Lorian
Geo. F. Murphy
Geo. F. Murphy
Mrs Geo
Casper Buegraf
Mrs C Lewis
By the Court
Dec 14 1868~~

7th April, 1869, confirmed absolutely.
Myself and

1868

Notice
To

The Commissioners
of
Cambria County

Best copy of
notice to Commission
Kennedy November 30th

J. C. Kirkpatrick

Early

To the Commissioners of Cambria County,
Take Notice:

That in pursuance of an order
of the Court of Quarter Session of the
Peace, in and for the County of Cam-
bria, To apportion (if any) done
to the land of Henry S. Kirkpatrick
by the opening of a public road through
his land in Carroll Township, ^{a view} which
view will take place on Saturday the
5th day of December, A.D. 1868, at 8 o'clock
in the forenoon, of said day on the
ground for the said view.

Viewers

Henry Seaulau
Peter Mcaler
Wm Weakland
Nizam Dritz
John Manion
Frederick Hawck

Cambria County;

Before me a Justice of the Peace in and for said
County, personally came Henry S. Kirkpatrick, who being
duly sworn according to law deposes and says that he
served a above notice on John A. Kennedy, Esq.,
one of the County Commissioners, on the 30th
day of Nov. A.D. 1868, the board of Commissioners
not being at the time in Session, by leaving copy,
sworn and subscribed before me this 5th day of
Dec. A.D. 1868

Henry Seaulau J. P.

H. S. Kirkpatrick

To the Honorable the Judges of the Court.

We the undersigned, appointed by the annexed order of the County to view the premises, and assess the damages, if any, which the within named petitioner has sustained by reason of the said road, in said order mentioned, respectfully report that we met for the purpose of performing the duties imposed upon us by the said order, at Henry L. Kirkpatrick, on the fifth day of December, A. D. 1868, and, after having been severally sworn, according to law, proceeded to view the premises and assess the damages, as therein directed; and, after having carefully viewed the same and taken into consideration the damages sustained by the petitioner in reason of the said road passing through his lands, and also the advantages to be derived from such passage, and the probability of the land reverting to the said petitioner, we are of the opinion that he has sustained damages to the amount of two hundred and thirty dollars (\$230.00) and we do, accordingly, assess the same at that sum.

Witness our hands this 5th December 1868.

Henry Seaman Ledgess
 John Mannin 1 -
 Hiram Fitch 1 -
 Peter McAllister 1 -
 Chas. Hauck 1 -
 Wm. Washland 1 -

Henry Seaman
 John Mannion
 Hiram Fitch
 Peter McAllister
 Charles Hauck
 Wm. Washland

Cambria County, S.D.

At a Court of General Quarter Sessions of the Peace held at Chewburg in and for said County on the 9th day of Sept A.D. 1868 before the Honorable Judges of said Court The petition of Henry B. First Patriotic being presented, setting forth, That a Public Road or highway has been laid out and opened within one year last past through the lands of your petitioner by the order of the said Court And that by the opening of said road as aforesaid, your petitioner has sustained great injury and damages to wit: As the land of your petitioner was taken, new fences had to be built and his farm badly divided &c. Your petitioner therefore prays your Honors to appoint six disinterested persons to view the premises and assess the damages which your petitioner may have sustained, by the opening of said Road Whereupon the Court do order and appoint Peter Mc Aleer, Henry Scallow Esq. Wm. Highland, Hiram Fritz, John Marlow and Frederick Kaufer, who after being respectively sworn or affirmed according to law, to perform the duties of their appointment with fidelity, are to view the premises aforesaid, and having taken into account the advantages as well as the disadvantages resulting from the opening of said road to the lands of said petitioner shall report the same to the next Court of Quarter Sessions to be held for said County: what damages if any was done to the said land by the opening of said road and view which report they shall state distinctly that they have been sworn or affirmed according to law

By the Court,
Geo. C. K. Zahm
Clerk

In the matter of the Report of the viewers appointed to assess damages done to the land of Henry C. Kirkpatrick in Carroll Co by the opening of a public road.

1st The amount as found by the Report of the viewers is much in excess of that actually sustained by the Petitioner.

2nd The viewers appointed - were suggested by the Petitioner the Commissioners of the County, having no notice nor opportunity to suggest persons to Court as proper persons to act as viewers -

Wm. H. Sechler
Att. for the Commissioners
of Columbia County.

Ex. aptus best.
6. apr. 1869

In the matter of the Re-view & apess damages
to the land of Henry C. Kirkpatrick, in Carroll Co.,
by the opening of a public road

1st A re-view to apess's damages is contrary
to law.

2^d The amt assessed by the re-viewers
does not compensate the damages to
H. C. Kirkpatrick.

James C. Easley
Atty for
H. C. Kirkpatrick

April 6, 1864

1868

Petition of the
Commissioners of
Columbia County for a
review to assess damages
if any due to the lands of
Henry C. Kirkpatrick in
Carroll Co., by the opening of
a public road.

Writ of Review made out
28. Dec. 1868

Dec 17th 1868

Viewers

Michael J. Platt
Wm J. Buck
Lawrence Schoster
Francis Beuer Esq
Joseph Behe
Henry Hobble
By the Court

Schler

To the Honorable the Judges of the Court of Quarter Sessions of Cambria County.

The petition of the Commissioners of Cambria County, respectfully represent,

That on the ~~first~~ fifth day of December in obedience to an Order from your Honorable Court viewrs met upon the land of Henry Kirkpatrick in Carroll Township - county aforesaid, to assess damages if any done to the land of said Henry Kirkpatrick by the opening of a public road through his land -

That said viewrs proceeded to assess damages done to said land fixing the same at the sum of two hundred and thirty dollars - This amount your petitioners believe to be ~~unreasonable~~ excessive and that it would be unjust to the taxpayers of the county to allow the same to be paid out of the county funds.

Your petitioners therefore pray your honors to appoint six disinterested ^{persons} to review the same - and to assess the damages done to said land at what they may believe to be just.

John Ferguson
A. H. Kennedy
Mauree McManera

Commissioners

1868.

Order of Renewal to a few
damages (if any) done to the
land of Henry C. Kunkel of
the opening of a public road through
his land - Gamell Township.

Remains:
Michael J. Statts
William J. Beck.
Lawrence Schuth.
Ignace Beavers of
Joseph Beher and
Henry Hobbs.

Dec 10. Dec 10. 1869

Chas. H. H. H.

Secher

7th Apr., 1819, quarried

By the ~~same~~ ^{same}.

Columbia County;

At a Court of General Quarter Sessions
of the Peace held at Elmberg in and
for said County on Thursday the 17th d of
of December A. D. 1868. before the Honorable

The Judges of the said Court.

The Petition of John Ferguson, J. A. Kennedy
Ande Maxine McChamans Executors Comrs of said
County was presented: Representing that on the first day
of December in obedience to an order from the Court
Viewers met upon the land of Henry Kirkpatrick in Canill
County to appraise damages if any done to the land of said
Henry by the opening of a publick Road through his land.

That said Viewers proceeded to appraise damages done
to said land by paying the sum of One Hundred and
thirty dollars, which petitioners believe to be excessive, and
that it would be unjust to the tax payers of the County to
allow the same to be paid out of the County funds. and
therefore praying the Court to appoint six disinterested persons to
Review the same to appraise the damages done to said land
at what they believe to be just.

Whereupon the Court do order and appoint
Michael J. Blatto, William J. Buck, Laurena Schott,
Francis Beane, Joseph Beck and Henry Noble, who
after being duly sworn and affirmed a solemn oath to perform
the duties of their appointment with fidelity, are to Review
the premises aforesaid, and having taken into account the
advantages as well as the disadvantages resulting from
the opening of said road to the said Henry C. Kirkpatrick

shall report the same to the next Court of
Quarto Sessions to be held for said County, let it
damage, if any, was done to the said lands by
the opening of the said Road. In which Report they
shall state distinctly that they had been first sworn
as affirmed according to law.

By the Court.
J. H. Wilcox

We the subscribers appointed to review and assess the
damage (if any) therein mentioned, report that in
pursuance of said order (having been severally sworn as
herein directed) we have reviewed the said road and
have assessed the damages at thirty nine dollars
Witness our hands this 16th day of January A.D. 1869
\$ 39⁰⁰/₁₀₀

Joseph Behe
Henry Hopper
E. L. Platt
Wm J. Kuck
J. Beavers

You are hereby notified that you were appointed a viewer on an Order to Review and assess damages if any done to the land of Henry C Kirkpatrick in Carroll Township by the opening of a public road. You are requested to meet the other viewers at the house of Lawrence Schiroth in Carrolltown on Saturday the sixteenth day of January A.D. 1879 at 1 o'clock P.M. from thence to proceed to perform the duties of your appointment.

Wm H Seehle
Atty for Petitioners

Columbia County ss.

Personally appeared before
me a Justice of the Peace and for Columbia
County John A. Kennedy who being duly sworn,
says on the ninth day of January 1869 he
served a notice similar to the one in
excepting that it was addressed to Henry C.
Pirkpatrick as owner, notifying him
when the review to assess damages if
any done to his property
would take place.

Sworn & subscribed this
10th day of February 1869
before me

J. A. Kennedy

John Cox J.P.