

To the Honorable the Judges of the
Court of Quarter Sessions of the Peace in and
for the County of Cambria.

The undersigned, appointed by the annexed order of Court
for the purposes therein mentioned, report that having been
swornally, duly sworn, we viewed the premises in said order
mentioned, and having taken into consideration the advan-
tages derived from said road passing through the land of the
said Peter Sharbath do assess the damages sustained
by the said Peter Sharbath, at Forty

Dollars.

Witness our hands the 28th day of August,

A. D. 1857

Five

Amos W. Oakland (1 day) x

John Ott 1 " x

M. Baslett 1 "

Joseph Gantner 1 "

John Oakland 1 " x

John Buck 1 "

Amos W. Oakland

John Buck

Joseph Gantner

John Ott

Joseph Gantner

M. Baslett

1867

Meander from 11. 1846

Order to view and lay
out a Road, in Cornuaugh
Township, from a point on
State Road, to a point in
Scalp Level Swamp
Road, near Jacoby's School
House

Mag. 2, 1848 Cont. to Am (6)

Viewers

- Isaac B. Hornes
- Isaac Haushberger
- David E. Marty
- David D. Stull
- David J. Hornes
- William Slick Jr.

January 12, 1868 Rules
 of road laid down by
 the C. Elder's Eng
 June 13, 1868 that
 to C. S. Parbury
 Esq

Notice of view. to be given
to owners and occupiers of
seated lands, through which
road may pass

Filed 2 Sept 1867

July 1, 1848 Rules of 1848 to C. S. Parbury

Elder

3^o Sept. Adams, 1867, contd
Jan 7, 1868, confirmed nisi, & ordered to be
opened thirty feet wide &c. By the Court.

Apr. 9th 1868 Continued By the Court

July 15th 1868, contd by court

Per cur.

Feb 11th 1869 Continued By the Court

May 19. 1870. Confirmed as above. By the Court

11/1

Columbia County N.Y.

At a Court of General Sessions Superior
of the Peace held at Chautauque, in
and for said County, on the 10th day
of July A. D. 1864, before the Honorable
Judges of said Court: The petition of
 sundry Citizens of Conemaugh and Richland Townships
in said County was presented, setting forth, that they
labor under great inconveniences for want of a
public road to begin at a point where the State
Road leading from Johnstown to Bedford County,
touches the dividing line between said Townships
of Richland & Conemaugh, and to end in the Johnstown
and Scalp Level Turnpike Road at a point near
Jacobys' Schire's Home in Conemaugh Township; and
praying the Court to appoint proper persons, to view
and lay out the same according to law. The Court
upon due consideration had of the premises, do order
and appoint Isaac P. Hornes, Isaac Haushbeiges,
David E. Martz, David D. Stull, David J. Hornes
and William Nick Jr. who after being sworn or
affirmed to perform the duties of their appointment
with fidelity, do view the ground proposed for
said road and if they or any five of them view
the same, and any four of the actual viewers
agree that there is occasion for such Road,
they shall proceed to lay out the same as
agreeably to the desire of the petitioners as may
be, having respect to the best ground, and
the shortest distance, and to do the least injury
to private property; and make report of their
proceedings herein to the next Court of

Quarters Sessions to be held for said County
together with a plot or draft thereof, and the
courses and distances, and references to the
improvements through which the same may
pass; and whether they judge the same
necessary for a public or private road;
and in which report, they shall state distinctly
that they had been sworn or affirmed
according to law.

By the Court:
Geo. C. McFarland
Clerk

Commanagh Tp

Deposit of
Flowers on a
Public Road

from 2/11 line to

Jacobs School house

Commencing to T^h

Draft of

Public Road

leading from T^h line

to Jacobys Shoal house

The Honorable Judges of the Court
at quarter session of Cambria County Pa

To the Subscribers appointed by said
Court to view and lay out the Road therein
mentioned. Report that having been first
reverently Affirmed according to the Law and
form prescribed by said order, That five of
us viz Isaac Herschberger, David Marty, Isaac
Hoimer, David Horner, and David Still
viewers named in said order having viewed
the ground for the proposed Road and five
of us concurring did lay out and now return
the same for a public Road Beginning at
a public Road on the Township line of Richland
and Conemaugh townships, Thence north forty
eight and a half degrees West fifty two feet
to a Spruce, north sixty one degrees West twenty one
perches to a post, South eighty nine and a half
degrees West nineteen perches to a Spruce, South
seventy five and a half degrees West Eighteen
perches, West ~~thirty~~ perches to a Cucumber
north eighty five and a half degrees West forty
one perches to a Sugar South ninety seven and
a half degrees West seventeen perches to a white
oak north sixty two degrees West ten perches to a
Chalnut, north thirty five degrees West ten perches
to a post north seventy six degrees West ten perches
South seventy three and a half degrees West twenty
one perches to a Beech South sixty five degrees
West twenty five perches, ^{in Road} north eighty two degrees West fifteen
and a half degrees West thirty six perches, South
fifty nine and a half degrees West nineteen perches
north eighty five degrees West sixty six perches

to Stones, South Seventy four degrees West twenty seven
 perches to a white oak, South Eighty and a half
 degrees West Thirty perches North Eighty four and a
 half degrees West Nine perches to a Spruce. South
 Eighty Seven and a half degrees West Thirty two perches
 South Eighty four and a half degrees West fifty
 one perches to a chestnut. South forty degrees West
 Seven perches to the tree pit. at Jacobys school
 house. With reference to improvements through
 which it passes a plot or draft is hereto annexed
 Witness our hands this 24th day of August
 A.D. 1867

Isaac B. Fennier	3	days
David G. Horner	3	days
David E. Marts	3	days
David D. Stull	3	days
Isaac Harshbarger	2	days

Samuel W. Miller Surveyor
 3 days

1811

Order to app^r damages
(if any) done to the land
of Peter Sharbaugh,
by the opening of a road
through his land in Carroll
Township

(Witnesses)

Auslem Wentland
John Ott
M. Boslett
Joseph Gambier
John Wentland Jr.
John Buck

12th March 1868, read
& confirmed.

By the Court
March 12. 1868 & Cert to Land

Early

Recorded in Road Book
Vol 3 Page 101

Cambria County Pa.

At a Court of General Quarter Sessions of
the Peace held at Ebensburg in and for
said County, on the 30 day of June
A. D. 1864 before the Honorable Judges
of said Court. The petition of Peter

Stearns was presented setting forth that a
public road, beginning at John Maguire's mill in Carroll
township and leading to Carrolltown in said County, was laid
out on the 2^d Sept. 1861, and completed on the 14th June 1864
and opened through the land of said petitioner on the 9th of April
and within one year; and that he has sustained injury thereby
in the occupation of his land and the destruction of his fields
of grain, and praying the Court to appoint six disinterested
persons to view the premises and assess the damages if any,
which said petitioners ~~are~~ ^{have sustained}. The Court
upon due consideration had of the premises do order and
appoint Asa Lewis Weckland, John Otto, M. Roslott, Joseph Gantner,
John Weckland, Jr, and John Buck, who after being respectively
sworn or affirmed according to law to perform the duties of
their appointment with fidelity, are to view the premises
aforesaid, and having taken into account the advantages,
as well as the disadvantages resulting from the opening of
said road, shall report the same to the next Court of
Quarter Sessions to be held for said County, what
damages if any, was done to the land of said
petitioner by the opening of said road, in which
report they shall state that they had been sworn
or affirmed according to law.

By the Court

Geo. H. Zahm
Clerk.

1864

Order to view a Bridge
(and the workmanship
thereof) over the Clearfield
Creek, in Clearfield Sp.
where the Philipsburg road
crosses said stream near
Country mill

Report of

Viewers

- Mr. J. Dunnegan
- George McDougall
- William Little
- Peter McDougall Esq.
- Lewis Ferguson
- William Brant

W. J. L. 11. 1. 1864

24th March, 1868

read & confirmed
by the Court.

Fees \$ 1.00

Sechler

Recorded in Road Docket
Vol 3 Page 801

Cambridge County, Pa.

At a Court of General Quarter Sessions
of the Peace held at Ebensburg in and
for said County on the 9th day of December
A. D. 1847 before the Honorable Judges of
said Court. The petition of the Commissioners
of Cambridge County was presented, setting forth, that
it having appeared to the Court, to the Grand Jury and to
the Commissioners of said County that a Bridge over Clearfield
Creek at a place where the public road leading from the
Philipsburg Road to Altoona crosses said Stream near the
mill of James Condron in Clearfield Township said County
was necessary, and that it would be too expensive for
Clearfield Township to erect said bridge and the same
having been entered of Record, said petitioners procured
~~an estimate as nearly as might be of the expenses~~
of the same and did proceed to have such bridge
erected, by entering into a contract with James
Condron of Hollidayburg, Blair County, Penn^a for
the building of the same; and that the said bridge
is now completed agreeably to the said contract
and praying the Court to appoint six fit persons to
inspect the said bridge and the workmanship thereof
agreeably to the Act of Assembly in such case made
and provided, The Court upon due consideration had
of the premises do order and appoint M. J. Dunnegan,
George McLaughlin, William Little, Peter McLaughlin Esq.,
Lewis Burgoon and William Brant; who after having
been duly sworn or affirmed according to law
to perform the duties of their appointment with
fidelity, are to view the said Bridge, and the
workmanship thereof and make report of their
proceedings herein to the next Court of Quarter
Sessions to be held for said County, in which

report they shall state distinctly, that they
had been sworn or affirmed according to law.

By the Clerk,
Geo. C. N. Zalus
Clerk

To the Honorable the Judges of the Court of Quarter Sessions of Cambria County at the Argument Court of December Sessions 1867.

We the undersigned persons appointed by the within order of Court, to inspect a certain bridge therein mentioned, respectfully report, That there having been present, M. J. Dunnegan, Geo. M. Gough, William Little Peter M. Gough Esq, Lewis Burgoon, and William Brant, at the view of said bridge, and having all been first severally sworn or affirmed, we have viewed and carefully examined the same, and of opinion that it is completed in a substantial and workmanlike manner according to the contract entered into with the Commissioners of the said County for that purpose.

Witness our hands, this seventh day of January, A.D. 1868.

} Viewers

Michael J. Dunnegan
George M. Gough
William Little
William Brant
Lewis Burgoon

To His Honor the Judge of the Court of Quarter Sessions of the Peace and for the County of Carlin.

The undersigned, being appointed by your Honor Court for the purpose set forth in the annexed order of Court, Beg leave to Report,

That, after being duly sworn, and affirmed, to discharge the duties enjoined on us, in the annexed order of Court, I proceeded to view the premises described in said order of Court, having regard both to the advantages and disadvantages accrued to the several properties along the line of and adjoining said Broad Street, we find that the property of Mrs Block, will be injured, by the opening of said Street, and we assess her damages, due to her property at Four hundred dollars, ~~to be paid to her when her horse is taken off said Street.~~ And ~~to pay said damages we~~ also find that, the following properties, have been advantaged by the opening of said Street, and we assess the contributions they shall pay as follows, James Tule, forty dollars, John Kooker Twenty five dollars, William Satchell, Ten dollars, William Seyton, twenty dollars, Nelson Poleson fifteen dollars, Mrs Block, Twenty five dollars, Bart, Kearny twenty dollars, Frank McColly, fifteen dollars, Charles Cartright, twenty dollars, Mrs Davis one hundred dollars, Commercial Iron Company, from Market to Franklin Street one hundred dollars, John Ains Gas Company Ten dollars

All of which is Respectfully Submitted

Met up our hands and seals this
12th day of August A. D. 1867

G. M. Osborn
J. H. Saphy
H. Swagood
Lewis Plitt

Seal
Seal
Seal
Seal

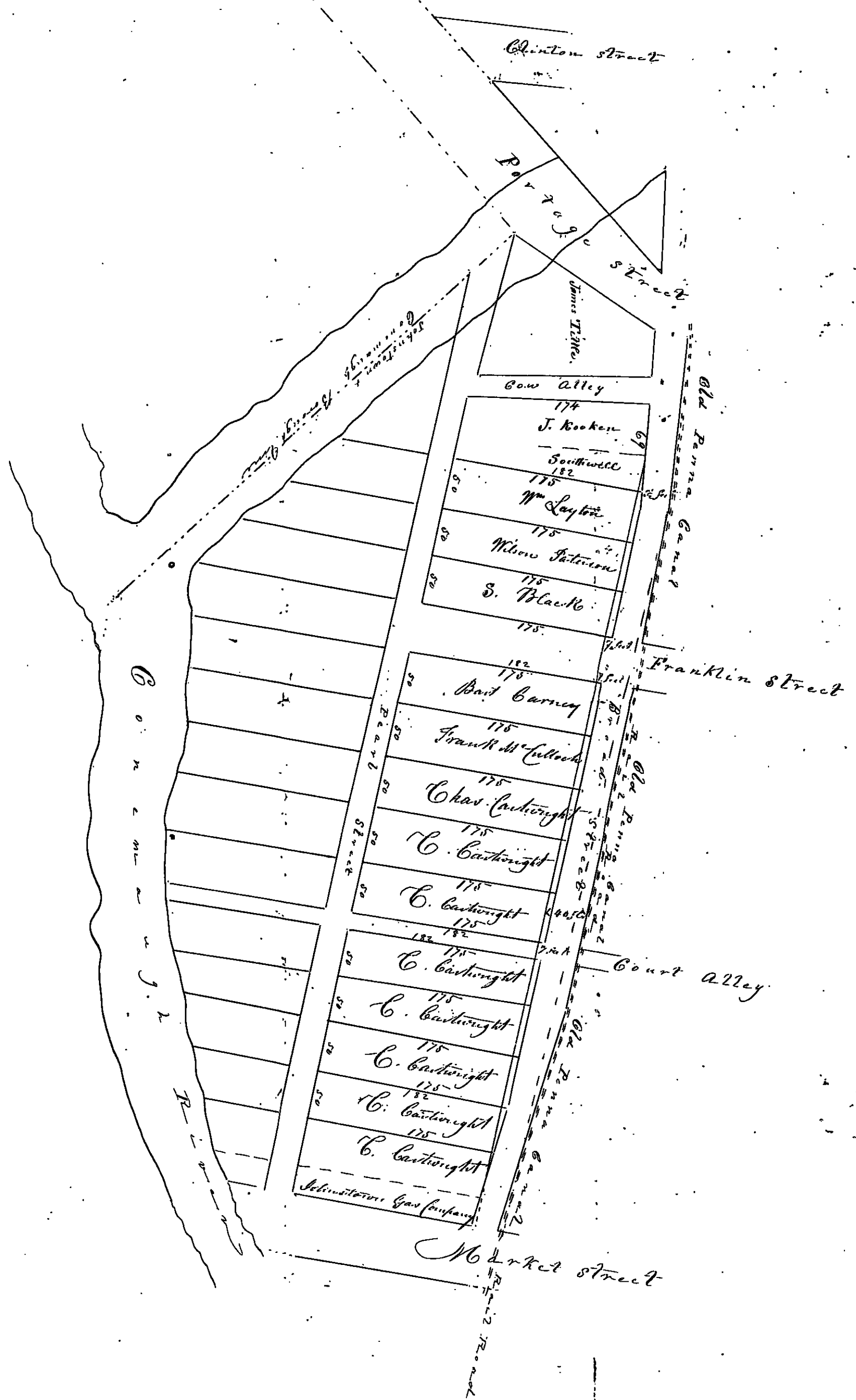
J. S. Gay
A. Hoekle

J. B. Cook
3

Seals

Draft of
Good Street

By Peles



Clinton street

James Trine
Cow Alley

174
J. Hooker

182
Southwell

175
Mrs Layton

175
Miss Patterson

175
S. Black

175

182
Bart Barney

175
Frank McCallister

175
Chas. Cartwright

175
C. Cartwright

175
C. Cartwright

182 182
C. Cartwright

175
C. Cartwright

175
C. Cartwright

182
C. Cartwright

175
C. Cartwright

Sewer Gas Company

Market street

Franklin Street

Court Alley

C o m m e r c i a l R i v e r

Old Penna Canal

Old Penna Canal

Old Penna Canal

Old Penna Canal

Exceptions

To the Report of viewers
assessing damages and
awarding contributions
by reason of the opening
of Bevan Street in the
Borough of Johnstone

Filed 5th Sept 1867

Pershing

In the Matter of the Report of the viewers to
assess damages and award contributions by
reason of the opening of Broad Street in Durham
Exceptions to said Report

1. The petition does not sufficiently describe the locality of Broad Street - nor fully set forth the facts
2. No notice was given to Mrs Elizabeth Black, a property owner on said Street, of the time and place of the view; nor was she heard personally, or by counsel before said Board of Viewers.
3. The report does not describe the properties upon which assessments have been made, as required by the Act of Assembly relating to Viewers.
4. The viewers has no power to assess damages to Mrs Black, and at the same time require her to contribute to the payment of the damages done to her property, on the laying out of Broad Street.
5. The damages awarded to Mrs Black is greatly below the amount to which she is entitled for the great injury done to her property from the opening of said Broad Street.
6. The whole proceedings are irregular, and do not conform to the requirements of the Rules of Court, or of the Act of Assembly, in such cases made and provided.

Sept 5. 1867.

Agnes S. Pershing
Attorney for Elizabeth
Black.

1867

Report of the revenues
to assess damages &
award contributions by
reason of the opening of
the great Strait in Johnston



2^o Sept., 1867, read &
approved in re.

By the Court.

5 Sept. 1867 Exceptions
filed

18 Dec 1867 Review de l'acte
de l'acte de l'acte de l'acte
de l'acte de l'acte de l'acte
de l'acte de l'acte de l'acte

Order to file Petition

Pills

And now as of the 8th of 1868; The report amended and reformed as follows.
The contribution of twenty five dollars, to be paid by W. Black, is struck off
And the contributions to be paid by the following persons are in command as follows.
James T. Wells to pay Forty five dollars, John Kooker to pay twenty seven dollars, William
Saylon to pay twenty two dollars; Bart Mearns to pay twenty two dollars, Lombard
Co. to pay one hundred and ten dollars, and the Gas Company to pay twenty dol-
lars. The remaining contributions to remain as in said report, and the Report
so amended and reformed is hereby confirmed.

By the Court

1867

Order to view and
also damages (if any)
done to property holders
by the opening of
Broad Street in the
Borough of Johnston

Order to open street

Viewers

Geo. W. Osborn
Thos. H. Sapsley
Jacob Severgood
Lewis Pitt
R. B. Gayley
S. B. Colwick
Adam Fockler

Notice of view to be given to
owners and occupiers of said
premises

Dec 1.00.
Paid by Atty. Potts.
Potts

Received Messrs. W. & A. Potts on Tuesday the
23rd day of July 1867. At
Lawrence N. H. Potts
attorney

Received of
Parent
1 P. G. 1/20

Met on Thursday
August 1 and signed
to present on ~~the~~ at
7 o'clock

Pras
3. Page

Columbia County S's

At a Court of General Quarter Sessions of the Peace held at Ebensburg in and for said County, on the third day of June A. D. 1867, before the Honorable Judges of said Court. The petition of the Honorable A. Kopelin, Burgess of the Borough of Johnston in said County, being presented, setting forth, "That by an Ordinance of the Town Council of said Borough passed the 13th day of March A. D. 1866; Broad Street, in said Borough was directed to be opened up, from its intersection with Market to its intersection with Portage Street, a uniform width of 40 feet - the northern line running parallel with and 175 feet from the southern line of Pearl Street" and that said Town Council on the 16th of April A. D. 1867, passed the following Resolution, viz: Resolved, that the Burgess be instructed immediately to take the necessary steps to secure the apportionment of damages by the opening of Broad Street 40 feet wide, and to open said Street as soon as possible to the width of 40 feet as fixed by the Ordinance" ~~Said petitioner~~ further representing, that John Kootian, William Southwell, William Layton, Frank McCullough and Charles Cartwright, property holders on said Street have petitioned Council to have said Street opened according to the provisions of said Ordinance and the laws in such case made and provided, and therefore praying the Court to appoint seven disinterested freeholders of the said Borough, Viewers, who after being duly sworn or affirmed

to perform their duties, under the Act of Assembly
in such case made and provided, shall proceed
to view the premises herein mentioned, and taking
into consideration the advantages as well as the
disadvantages caused by the opening of said Street,
shall assess and allow all persons injured thereby,
such damages as they shall have sustained, and
also assess such contributions on all such properties
as shall be advantaged thereby."

Whereupon the Court upon due consideration had
of the premises, do order and appoint Geo. W. Osburn,
Thomas H. Sapley, Jacob Lerogood, Lewis Platt,
R. B. Gageby, L. P. Colinto and Adam Fockler
Viewers for the purposes herein expressed, who are
to view said premises, and make report of
their proceedings herein to the next Court of
Quarter Sessions to be held for said County,
in which report they shall state distinctly,
that they had been sworn or affirmed
according to law.

By the Court,
Geo. C. Kizelum
Clerk.

1867

Order to view and inspect
the workmanship of a
bridge recently constructed
over the Seneca river,
at a point where the public
road from Carroll town to
Germano mill crosses
said river.

Report of

viewers

John Porter

G. W. Lloyd

John Buck Esg

Joseph Baha

Henry Byrnes

Daniel Berstieper

Jan 3rd 1868

I have examined

By the board

Seiler

Jan. 6. 1868. C. to C. 57

Bedford Road Port Royal

Page 98.

Cambridge County N.Y.

At a Court of General Sessions of the Peace
held at Ebenezer in and for said County on the
twentieth day of December A.D. 1867, before the
Honorable Judges of said Court: Upon the petition
of the Commissioners of Cambridge County being
presented; setting forth, that a bridge over the Sarquachanna
River at the place where the public road leading from Carrolltown
to Germans Mills crosses said river in Sarquachanna township
in said County, was necessary and too expensive for the township
to erect said bridge, and the same having been entered of
record, said petitioners procured an estimate as nearly as might
be of the expense of the same, and did proceed to have such
bridge erected by entering into a contract with Peter German
of said township for the building of the same, and that the
said bridge is now completed agreeably to the said contract,
and therefore praying the Court to appoint six fit persons to
inspect the said bridge and the workmanship thereof agreeably
to the Act of Assembly in such case made and provided. The
Court upon due consideration had of the premises do order
and appoint John Porter, G. W. Lloyd, John Puck Esq. Joseph
Pete, Henry Cyrene and Daniel Berthelmer who after being
respectively sworn or affirmed according to law to perform the
duties of their appointment with fidelity, are to view the said
bridge and the workmanship thereof, and make report of
their proceedings herein to the Judges of said Court, at our
Argument Court to be held at Ebenezer in and for said
County on Thursday the 2^d day of January A. D. 1868,
and in which report they shall state distinctly that they
had been sworn or affirmed according to law.

By the Court

Geo. C. K. Johnson
J. H. S. J.

To the Honorable the Judges of the Court of Quarter
Sessions of Cambria County, at the Argument Court
of December Sessions 1866.

We the undersigned, persons,
appointed by the within order of Court, to inspect a
certain bridge therein mentioned, respectfully report:
That having been present, John Porter, G. W. Lloyd,
John Buck Esq, ~~John~~^{Joseph} Behe, Henry Byrne and
Daniel Bartschkeffer appointed as aforesaid, at
the view of said bridge, and having all been all
first severally sworn or affirmed, we have viewed
and carefully examined the same, and are of the
opinion that it is completed in a substantial
and workmanlike manner, according to the
contract entered into with the County Commissioners
us for that purpose.

Witness our hands this twenty fourth
day of December A.D. 1867.

Joseph Behe
John Porter
John Buck
Henry Byrne
D. J. Bartschkeffer

} Viewers

Camden County S.D.

At a Court of General Quarter Sessions
of the Peace held at Obousburg in
and for said County on the 11th day
of July A.D. 1867 before the Honorable
Judge of the same Court. The

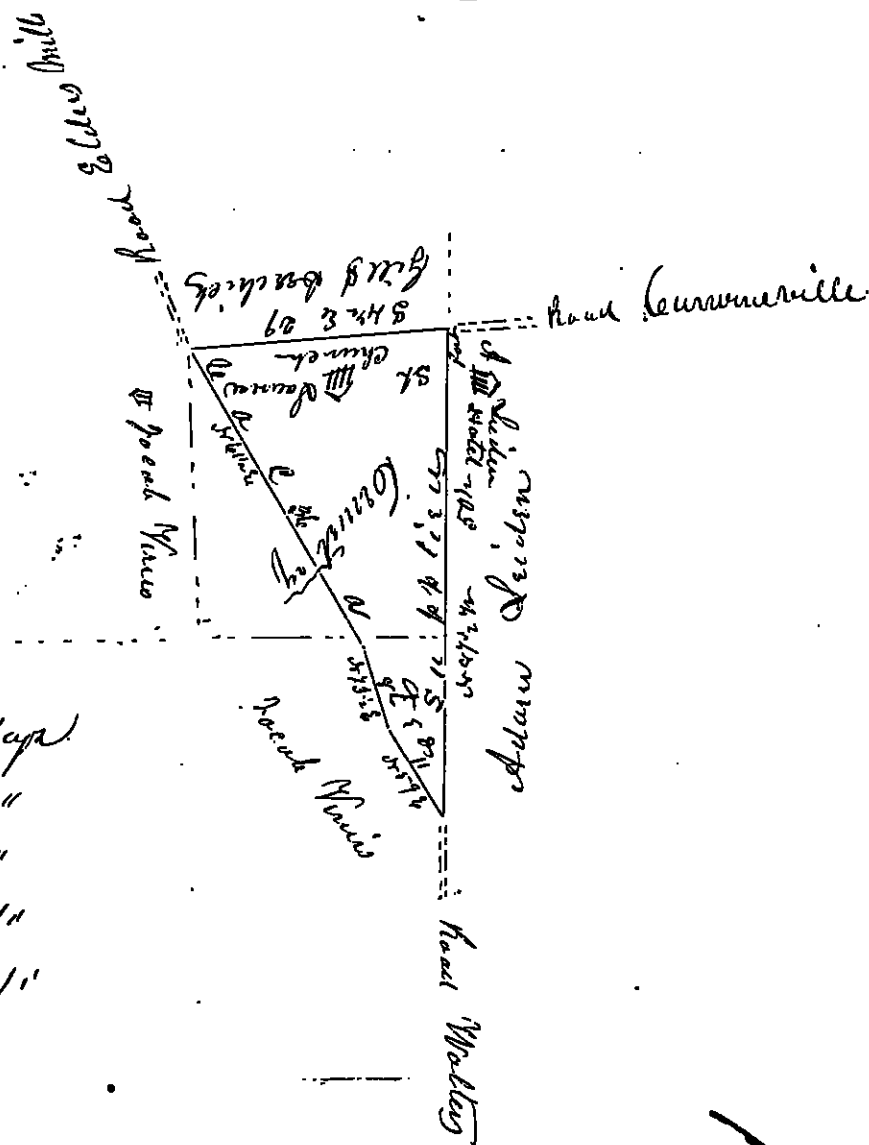
petition of divers inhabitants of the Township of Chest
and parts adjacent in said County being presented
setting forth, That a Road has long since been laid
out by order of Court from the Saw Mill of John
Elder in Chest Township to George Walters in White
Township said County which road on account of several
steep hills has become inconvenient and burdensome
to the inhabitants of the Township through which
the same runs, and therefore praying the Court
to appoint proper persons to view the said road
and parts adjacent and vacate and supply
the same or parts thereof according to law.

The Court upon due consideration had of
the premises, do order and appoint Henry
Scanlan Esq, Jacob Ribler, John Elder, James
Delozier Paul Gahner, and George Wise, who
after being first sworn or affirmed according to law
to perform the duties of their appointment with fidelity
are to view the said premises and parts adjacent,
and if they or any five of them view the same and
any four of the actual viewers agree that said road
or parts thereof should be vacated and supplied,
they shall proceed to vacate and supply the same
as agreeable to the desire of the petitioners as may

be, having respect to the best ground and the shortest distance, and to do the least injury to private property, and make report of their proceedings herein to the next Court of Quarter Sessions to be held for said County, together with a plot or draft of those parts proposed to be vacated or supplied, and the improvements through which those parts supplied may pass, and in which report they shall state distinctly, that they had been sworn or affirmed according to law.

By the Board
Geo. C. K. Babym
Clerk

In obedience to the above orders of Court, We the undersigned do Report that after first being sworn according to law we proceeded to the duties of our appointment and having due and timely notice of said Order and being present at said Circuit We did locate the following portion of said Road in consequence of steep rough hill viz Beginning at Point in said Road near Corner of Jacob Kreis said three North Sixty one and one half degree East thirty six perches three North Seventy three and one half degree East Eight perches three North fifty nine degrees East Eleven perches to Point in old Road and Supply same as follows for Public Road or high way viz Beginning at Point in old Road a line of land between Jacob Kreis and Adam Seiden three by said line of land North two and Eighty seven and one half degrees West fifty and one half perches to Point three South four and one fourth degree West twenty three perches to Point in old Road



- Witness our hands this 20th September 1867
- James Delozier
 - Jacob Kreibler
 - George Kreibler
 - John Elders
 - Army Spaulding

Witness our hands this 20th September 1867

James Delozier
 Jacob Kreibler
 George Kreibler
 John Elders
 Army Spaulding

1867

Order to vacate & supply
part of the road leading
from Elder's Mill to
the farm of Geo. Waller
in White Township

Aug 1867 Act No 5

Viewers

Henry Scanlan Esq.
Jacob Kibles
John Elder
James Delozier
David Gallner
George Kuse

Notice of view to be given
to owners and occupiers of
seated lands through which
road supplied may pass

Filed 9 Dec 1867

Dec 9 90

Henry Scanlan
order to open issued

9th Sep., 1867, cont^d to same views,
to report to next Session. Per cur.

3^d. Jan'y., 1868, read & confirmed revis, and
parts supplied ordered to be opened thirty feet
wide. By the Court.

10th. April, 1868, confirmed absolutely.
The said Trademark for C³ By the Court.
Page 116

Cambria County, Pa.

At a Court of General Quarter
Sessions of the Peace held at Ebensburg
in and for said County on the 18th
day of July A. D. 1864, before the
Honorable Judges of said Court.

Upon the petition of sundry Citizens of said County
representing that they labor under great inconvenience
for the want of a public road or highway "to lead
from a public road from Gannans Mills to Ebensburg
from the lot or near the farm of an Ottenberger
in Carroll Township, to the Village of St. Nicholas
in said Township of Carroll," and praying the Court
to appoint proper persons to view and lay out the
same according to law. The Court upon due
consideration had of the premises, do order and
appoint Henry Scanlan Esq. Francis Peters,
Joseph Sanzey, Richard Nagle, Michael Farabaugh
and A. Leib; who after being respectively sworn
or affirmed according to law are to view the said
premises, and, if they or any five of them view
the same and any four of the actual viewers
agree that there is occasion for such road,
they shall proceed to lay out the same as agreeable
to the desire of the petitioners as may be, having
respect to the best ground and the shortest
distance, and to do the least injury to private
property, and make report of their proceedings
herein to the next Court of Quarter Sessions of the

Place to be held for said County, together with a
plot or draft thereof, the courses and distances
and references to the improvements through
which road may pass, and whether they judge
the same necessary for Public or Private use;
and further, in said report they shall state
distinctly, that they had been sworn or affirmed
according to law.

By the Court
Geo. W. Galum
Clerk

1869

4

Order to view and
 lay out a road from
 The Village of St.
 Nicholas, to intersect
 the public road from
 Ebenburg to German
 Mill at or near the
 farm of ~~Mr~~ Ottenberger
 Dated 11 Sept. 1869

Viewers

Henry Scanlan Esq
 Francis Peters
 Joseph Lantzer
 Richard Nagle
 Michael Parabangh
 A. Leib

Cert to Com. 1
 Sept. 10. 1869

Order to open speed.
 Notice of view to be given
 to owners and occupiers
 of seated lands through
 which road may pass

Fees \$1.00

Ed. by Francis Peters

Johnston Scanlan

3^d Jan 4, 1868, read & confirmed rule,
& ordered to be opened thirty feet wide or,
by the Court.

Apr 9th 1868 Confirmed
Absolutely by the Court

Read in Court Dec 20th 1868
J. T. V. J. T. V. J. T. V.
1868

1819

3

Order to view and lay
out a road from the
Philipburg road at John
Nagle Jr. to intersect
the road leading from
John Zerbe to the Glen
Carrall Road, at or near
the farm of John Neason
in Clearfield Township
Dec. 9, 1819 Act to loc. l.

Viewers:

Henry Caulson Esq.
John H. Douglass
Francis Delozier
Valentine Knie Jr.
Richard Adams Jr.
Thomas Adams Jr.

Notice of view to be given to
owners and occupiers of
seated lands through which
road may pass—

Filed of Dec. 1, 1819

Dec. 9, 1819
Orders of view issued.

Henry Caulson

9th Sep: 1867, cont'd to same records
to report to next sessions. For con.

3^d Jan'y, 1868, confirmed view, & party sup-
plud added to be opened thirty feet wide &c.

Apr 9th 1868 Confirmed absolutely by the court.

Rec'd at Road Doc^t by the Court
J. B. Payne
J. B. Payne
1868

Cambria County S.S.

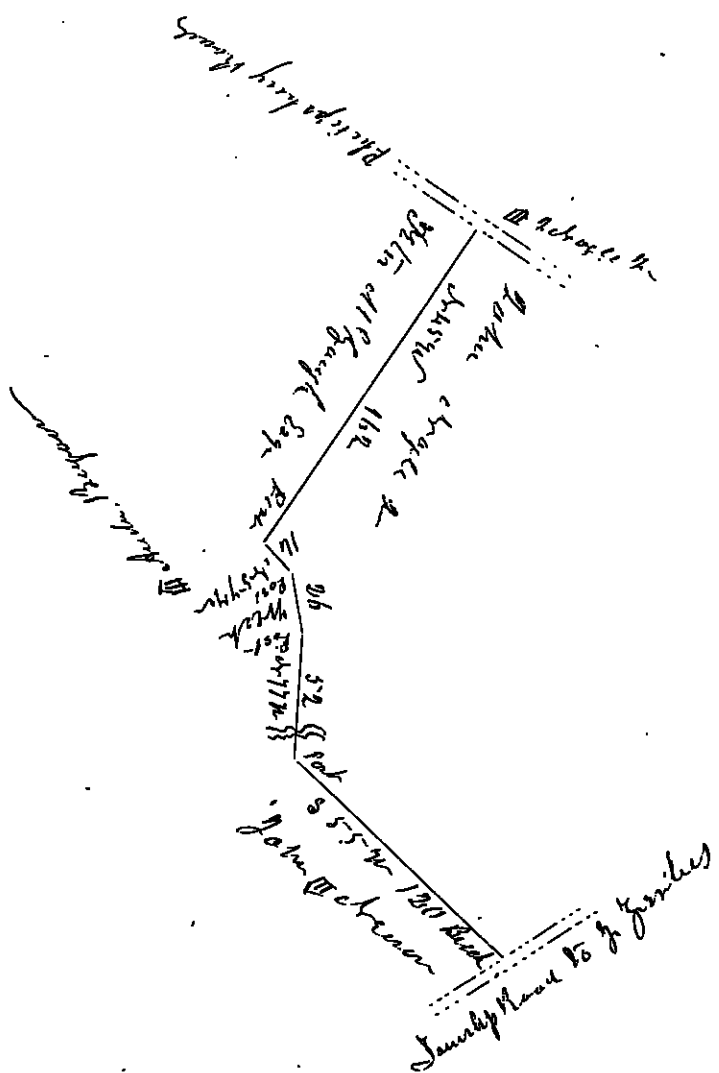
At a Court of Quarter Sessions of the Peace held at Cheesburg in and for said County on the 5th day of April A.D. 1817 before the Honorable Judges of the same Court Upon the petition of sundry Citizens of Clearfield Township in said County, representing that they labor under great inconvenience for want of a Public Road, to lead from the Philipsburg Road at or near John Nagler's ^{existence} to intersect the road leading from John Gerber's to the Glenn Cornwell at or near the farm of John Meason in said Township; and therefore praying the Court to appoint proper persons to view and lay out the said road according to law. The Court upon due consideration had of the premises do order and appoint Henry Scallow Esq, John M. Douglass, Francis DeLozier, Valentine Krise Jr, Richard Adams Jr, and Thomas Adams who after being respectively sworn and affirmed according to law to perform the duties of their appointment with fidelity are to view the ground proposed for said road and if they or any five of them view the same and any four of the actual viewers agree that there is occasion for such road; they shall proceed to lay out the same as agreeably to the desire of the petitioners as may be, having respect to the best ground, and the shortest distance, and to do the least injury to private property, and make report of their proceedings herein to the next Court of Quarter Sessions to be held for said County, together with a plot or draft thereof, the courses and

distances, and references to the improvements through
which said road passes, and whether they judge
the same necessary for Public or Private use; in
which report they shall state distinctly that they
had been sworn or affirmed according to law.

By the Court
Geo. C. K. Zaluski
Clerk

In witness to the above ordered order of Court We the undersigned Jurors do Report that after first being duly sworn according to law and course of practice laid being present at said view over where land the same passed we did then mark and lay out the following for a Public Road or highway beginning at Residence of John Doyle Jr on Philips Burg Road in Plainfield Township North forty five degrees West One hundred and Sixty two perches Post three South fifty seven degrees West sixteen perches Post three West twenty six perches Post three North seventy seven degrees West fifty two perches Post three South fifty five degrees West one hundred and twenty perches to Barre in Township Road leading John Jerkes to Henry Currell Road

- Jurors
- Henry Scudder 3 days
 - Thomas Dreyer 1 "
 - John H. Bayliss 1 "
 - W W Verice 1 "
 - Richard Adams 1 "
 - Thomas Adams Jr 1 "



Witness our hands this 3rd day of September 1867

Henry Scudder
 Francis Dreyer
 John H. Bayliss
 W W Verice
 Richard Adams
 Thomas Adams Jr

1867

Order to view and lay out
a road to lead from the
State road at G. W. Lloyd,
and intersect the public
road at or near Oliver J.
Westover's on the Clearfield
County line, in Sugeshanna
township.

March 2, 1867 & Cert to Com
Viewers (b)

Prof. H. Seehler
Henry Lloyd
John P. Bann
W. William Lloyd
G. W. Lloyd
J. C. Bann

Recorded Road Order Vol 3, pg 107
2:10. Notice of view to be given
to owners and occupants of
seated lands through which
road may pass

Dated March 2, 1867

J. C. Bann

D. by Atty. Scoulan

Johnston & Scoulan

10th April, 1868, made & confirmed nisi, and
mandated to be opened thirty feet under Vⁿ.

By Warrant

11th Feb., 1869, confirmed absolutely.

By the Court

Columbia County, N.Y.

At a Court of General Quarter Sessions of the Peace, hold at Ebenburg in and for said County, on the 5th day of December A.D. 1814 before the Honorable Judges of said Court: The petition of divers inhabitants of the township of Susquehanna and parts adjacent in said County was presented, setting forth that they labor under great inconvenience for want of a road, beginning at the Clearfield County line, near Oliver J. Westover, to intersect the road leading to Wm. Tomerville, in Clearfield County; to intersect the State road at G. W. Lloyd's in Susquehanna township and praying the Court to appoint proper persons to view and lay out the same according to law. The Court upon due consideration had of the premises, do order and appoint Wm. H. Seckler, Henry Lloyd, John P. Parnis, William Lloyd, G. W. Lloyd and Jonas Parnis, who after being respectively sworn or affirmed according to law to perform the duties of their appointment with fidelity, are to view the said premises, and if they, or any five of them view the same, and any four of the actual viewers agree that there is occasion for such road, they shall proceed to lay out the same as agreeable to the desire of the petitioners as may be, having respect to the best ground and the shortest distance, and to do the least injury to private property, and make report of their proceedings herein to the next Court of Quarter Sessions to be hold for said County, together with a plot or draft thereof, and the courses and distances, and the improvements through which said road passes, and whether they judge the same necessary for Public or Private Use; and in which report they shall state distinctly, that they had been sworn or affirmed according to law.

By the Court

Geo. H. Baber, Clerk

In obedience to the above directed order of Court

The G W Lloyd Henry Lloyd William Lloyd John B Baum
and Jonas Baum do Report that after first being duly
Served according to law and it being made known to
the Owners that due and timely notice was given to owners
and occupants of Arable land over which said Road passes
we proceeded to the duties of our appointment and did set
Corners and lay out the following for a Public Road
or High way viz Beginning at a Point on the State Road
leading from Wallidauburg to Cherry Tree near Residence of
G Washington Lloyd in Sugarbush Township thence North
Eighty degrees East thirty perches thence South seventy six degrees
East sixteen perches thence North fifty five degrees East thirty one
perches thence North thirteen degrees East sixteen perches
thence North four degrees East one hundred and forty perches
thence North thirteen degrees West forty six perches thence
North three degrees East eighty six perches thence North forty eight
degrees East eighty two perches thence North eight degrees East
twenty six perches thence North twenty six degrees West eighteen
perches thence North ten degrees West fifty two perches
thence North fifty two degrees East twenty two perches thence
North sixty five degrees East fourteen perches thence North
fifty three degrees East sixteen perches thence North twenty
eight degrees East twenty perches thence North forty one
degrees East eighteen perches thence North fifteen degrees
East thirty four perches to Township Road at Chonfield
and Cambria County Line near residence of Oliver J
Westons

1867

Order to Vacate and Supply
part of a Public Road, leading
from the Village of Summerhill,
to the Ebenezer & Jefferson
Bank Road, near the house of
A. Martz, in Cambria Township

June 7, 1867 Act to Law (6)

Viewers.

E. J. Lytle Esq
Joseph Croyle
M. S. George
John Brown
Peter H. Burreck
James R. Cooper

Order to open made out.

Notice of View to be given to owners
and occupants of seated lands
through which road may pass.

Filed 28 May 1867

Recd J. 90

Schuler

11th July, 1867, made confirmed rise, and party
supplied ordered to be opened thirty feet under
By the same

3rd Jan'y, 1868, confirmed absolutely,
By the same.

Rec'd in Road Post Vol 8
July 9th

105
100

100 - 1000 & follow

To the Honorable the Judges of the Court of Quarter Sessions of Laramie County at June Sessions 1867.

We Joseph Croyle, A. S. George, John Brown, Peter H. Barrack and James R. Cooper five of the viewers appointed in the aforesaid Order of Court to vacate and supply the Road therein mentioned Respectfully report: that having all been present at the view of said road, and having all been first severally sworn according to law, in pursuance of said order, we have viewed said road and vacated the following portion thereof.

viz. Beginning at a point on old road on land of William Murray thence through unimproved lands of Murray North ^{eighteen} eighteen degrees West ~~twenty two~~ perches, thence through same North thirty five and one half degrees West twenty perches, thence North twenty four and one half degrees West twenty four perches thence through unimproved lands of Philip Collins Esq North seventeen and three fourths degrees West fourteen perches, thence thence same North six degrees East twenty four perches, thence North twelve degrees East twelve perches, thence North fifteen degrees East twelve perches, thence same, thence through same North thirty degrees East twelve perches, thence North seventeen and one half degrees East fourteen perches, thence through same lands North ten and one half degrees East twelve perches, thence through unimproved lands of Martin Pringle North seventeen and one half degrees East ten perches, thence through same North one half degree East eighteen perches, thence North seven and one half degrees East twenty perches, thence through same North nine and one half degrees West eighteen and one half perches thence North ten degrees West eighteen perches through unimproved lands of William Pringle, thence through same North twenty one degrees East ten perches, thence through unimproved lands of J. H. Pringle, same ten and one half perches, thence

through same lands North thirty degrees East twenty perches thence
 through same North forty two degrees East twenty four perches,
 thence North forty five degrees East twenty two perches, thence North
 twenty six degrees East eighteen perches, thence through unim-
 proved lands of Martin Pingle North seventeen degrees East,
 nine and one half perches thence North five degrees East eight
 and one half perches to a Beech side of road one line of David
 and Martin Pingles lands. The line ruled with red ink
 on the Plot or Draft annexed show the old road

And supply the portion of said road, vacated, as follows,
 viz. Beginning at a Beech on lands of David and Martin
 Pingle thence South twenty two and one half degrees
 West twelve perches to a — thence by same lands South
 twenty seven and one half degrees West eight perches to a
 Spruce; thence thro' unimproved lands of David Pingle
 South fifty six and one half deg. West ten perches to a —
 thence South twenty five and one half degrees West ten
 perches through J. W. Pingle's ^{unimproved} land to a — thence thro'
 same South sixty five degrees West thirty perches to a —
 thence South sixty one degree West twelve perches to a —
 thence South sixty one and a half degrees West ten and half
 perches thence South fifty five and one half degrees West
 eight perches, thence South fifty four degrees West seven-
 teen perches thence same thro' unimproved land of D.
 W. Pingle ten perches to a Maple thence thro' same forty
 six degrees West thirteen perches to a Beech, thence
 South sixteen and one half degrees West ten perches to
 a Sugar, thence thro' unimproved land of Philip
 Collins South two and one half degrees West eight
 perches to a Beech, thence thro' same South twenty
 degrees East twelve perches to a Beech, thence South
 fifteen degrees East eight perches to a Spruce, thence
 South nineteen degrees East twenty two perches to a Spruce
 thence South twenty six degrees East twenty four perches to Spruce

thence South eleven and one half degrees East twenty seven
 perches to a Spruce, thence South five degrees West
 nine perches to a Beech, thence South fifteen degrees West
 thirty one perches to a Spruce, thence South one degree
 West twenty one perches to a Maple thence South nine
 and one half degrees West ten perches to a — thence
 South nine and one half degrees East twenty perches
 to a Maple, thence South ^{from half} sixteen degrees East twelve
 perches to a Beech, thence ^{continuing} this unimproved land South
 thirty five and one half degrees East, twelve perches to
 a Spruce thence South thirty two and one half degrees
 East ten perches to a Spruce, thence South thirty five
 degrees East twenty six perches to a Spruce, thence
 South forty degrees East twelve perches to a Spruce
 thence South forty six and one half degrees East ten
 perches to a Birch side of Road on unimproved
 land of William Murray. The road supplied
 being marked on the Plot annexed in Black lines.
 We return the road supplied for Public use

Witness our hands this tenth day of May A.D. 1867

James R. Cooper
 Joseph Croyle
 John Brown
 A. S. George
 Peter H. Berg

Witness

Time, James R. Cooper	1 Day
Joseph Croyle	1 -
John Brown	1 -
A. S. George	1 -
Peter Barrick	1 -
Wm H. Schlich Survey & Draft	4 -

Cambria County, Pa.

At a Court of General Quarter Sessions of the Peace held at Ebensburg in and for said County, on the 5th. day of April A. D. 1867, before the Honorable Judges of the same Court: Upon the petition of sundry Citizens of Coyle Township in said County, and vicinity: representing: "that a

public road has long since been laid out leading from the Village of Summershill to the Ebensburg and Jefferson Bank Road, near the house of A. Martz, in Cambria Township; part of which road said petitioners conceive is become useless on account of the heavy grade of the same, and almost impossible to overcome; and praying, that that portion of said road commencing at a point near the house of Simon McCall in Coyle Township and terminating on the property of William Murray near the said Village of Summershill may be vacated according to law, and that the same may be supplied by a road between the two points mentioned that may be made passable and useful to the community: and therefore praying the Court to appoint proper persons to view and lay out the same according to law. The Court upon due consideration had of the premises, do order and appoint E. J. Lytle Esq. Joseph Coyle M. D. George John Brown, Peter W. Barnett and James R. Cooper: who after being respectively sworn or affirmed according to law to perform the duties of their appointment, with fidelity are to view said road and parts adjacent: and if they, or any five of them view the same, and, any four of the actual viewers agree, that there is occasion to vacate and supply the same; they shall proceed to do so, as agreeable to the desire of the petitioners as may be, having respect to the best ground, and the shortest distance, and to do the least injury to private property; and make report of their proceedings herein to the next Court of Quarter Sessions to be held for said County, together with a plot or draft thereof, the courses and distances, and references to the improvements through which the part supplied may pass, and whether they judge the same necessary for Public or Private Use: and, in which report they shall state distinctly, that they had been sworn or affirmed according to law.

By the Court
John W. Fisher, Clerk

1867

5

Order to view and lay out a road in White township: Beginning on the public road leading to Cambria Mills at or near the Lutheran Church and extending to the Clearfield and Cambria Co. line at Miles Davis, and to intersect the graded road near the line of Clearfield Co.

Order to open opened views:

- Joseph Gallaher
- Joseph Miller
- John Glasgow
- John Van Syoc
- Michael Meyers
- James McCartney

James G. 1868
Cant. to Com

Geo David
Jas

Filed 21 August 1867 -
"Notice of view to be given to owners and occupants of scattered lands through which road may pass"
"Riley"

Read in Road Doc Vol 3 Page 119

Apr. 9th 1868 Conference about the
Conf

~~Applicants~~

3rd Jan'y, 1868, conference over, I made
the remark thaty put under
- Mt. Vernon, 1867, conference -

Cambria County Pa.

At a Court of General Quarter Sessions
of the Peace held at Ebensburg, in and
for said County, on the 11th day of July
A. D. 1867 before the Honorable Judges
of said Court: The petition of several
inhabitants of White Township in said County was
presented, setting forth, that they labor under great
inconveniences for want of a public road or highway,
"beginning on the public road leading to Cambria Mills,
at or near the Lutheran Church on said road, and
extending to the Clearfield & Cambria County line at
Miles Davis and to intersect the graded road near
the line of Clearfield County" and praying the Court
to appoint proper persons to view and lay out the
same according to law. The Court upon due consideration
had of the premises, do order and appoint Joseph
Gallagher, Joseph Miller, John Glasgow, John Vanscoyoc,
Michael Myers and James McCartney, who after being
respectively sworn or affirmed to perform the duties
of their appointment with fidelity, are to view the
said premises, and, if they or any five of them
view the same, and any four of the actual viewers
agree that there is occasion for such road, they
shall proceed to lay out the same as agreeable
to the desire of the petitioners as may be, having
respect to the best ground, and the shortest distance
and to do the least injury to private property; and
make report of their proceedings herein to the

next Court of Quarter Sessions to be held for said
County, together with a plot or draft thereof,
the courses and distances, and reference to the
improvements through which same may pass,
and whether they judge the same necessary for
Public or Private use: and in which report
they shall state distinctly that they had been
sworn or affirmed according to law.

By the Court
Geo. C. N. Zahm
Clerk

S	5	W	7 1/2 Perches
S	31	E	6 " "
S	60	E	20 "
S	85	E	42 "
N	77	E	24 "
E	-	-	9 1/2 "
S	68	E	29 "
S	3	W	112 "
S	3	E	100 "

Aug 17th 1867

Rough Draught leading from near Miles Davis house to a point near the Lutheran Church to Public Road leading from Samuel Matthews to Cambria Mills

Township Road



J. H. Peterson

Lutheran Ch

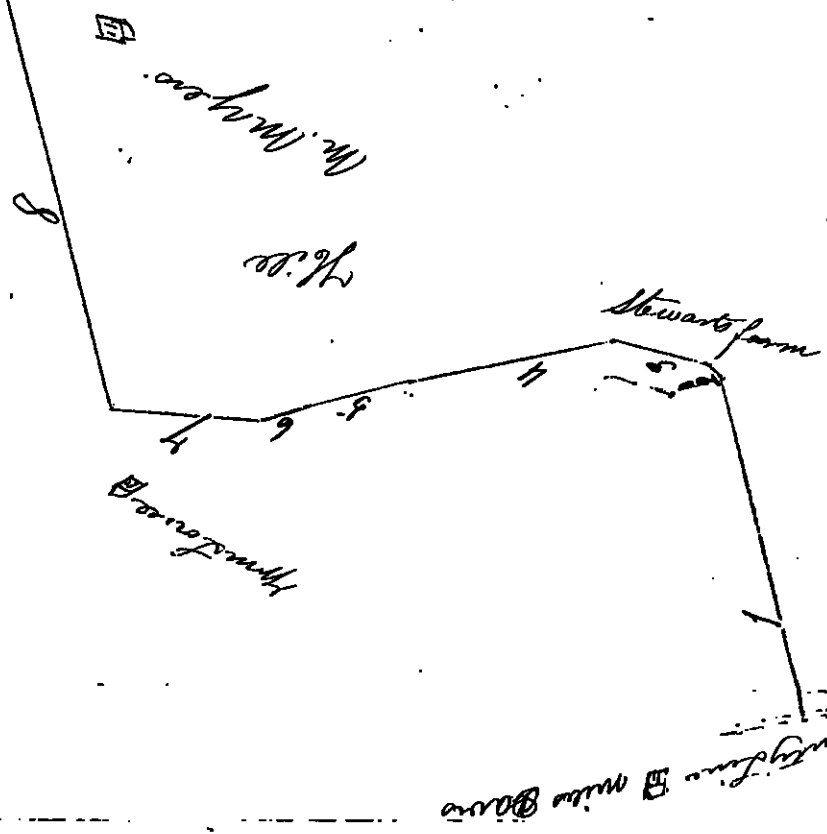
Mr. Mayers

M. D.

Stewart's farm

Samuel Matthews

Cambria Mills



We the undersigned Viewers
of White Lp. Cam Co. Appointed to
view and lay out a Road from a
point (on the Public Road leading to
Cambria Mills) Near the Luthersville
to the County line near Miles Davis,
Met on Saturday the 17th. day of May
1867, according to appointment, and
after being duly sworn and affirmed
according to the requirements of our
Oath, proceed to view and lay out said
road in the following order to wit

Beginning at a post at the county
line near Miles Davis's house
thence South five degrees west seventy
four Perches to a post 2) South thirty
one degrees East Six Perches South
sixty degrees East twenty Perches
3) South Eighty five East forty two
Perches North seventy seven
East.

- 1.4/ East twenty four Perches
- 5/ East nine and one half Perches
- 6 South sixty eight east twenty nine Perches
- 7 South three degrees west one hundred and twelve Perches
- 8 South three degrees East one hundred Perches to Township Road near Lutheran Church

and unananimously concur in the opinion that there should be a public Road on the above specified ground

Joseph W. Gallaher ² Surveyor
John Van Scoyoc, Jr. |
Joseph Miller |
James M. Cartney |
Michael Myers |

Memorandum
Against Conspiring
with Thomas Kinney
private Road in Gaither
Township

Edw

To the Honorable the Judges of the Court of Quarter Sessions of Lincoln County

The Remonstrance of the undersigned Citizens of Gardens Township respectfully Represents That upon the Petition of Thomas Kinney, Views were appointed to lay out a Private road from the house of said Kinney to a Public Road in said Township. That said Views have been set and returned a Private Road running through the lands of the heirs of Samuel Berkeley de^d. That said Kinney has now and for many years has had a good and sufficient road from his house to the Public Road aforesaid, which passes between the land of ^{of Peter Kinney} and that of the said heirs, and that to change said road, and run it through the land of the said heirs, as is proposed by the views would be of great injury to the said heirs, without corresponding benefit to said Kinney. And petitioners therefore remonstrate against the said Private Road, and pray that it may not be confirmed.

And they will ever pray

Christian Good
John Kinball
Jos H Burkhart
Ephraim Burkhart
James Sensesbaugh
John H. Good
Charles Stark
Henry Stark
Wm Gillies
Jos Mc Smith
John Jagger

David McGee
Ezra Keppeler
Ben H. Haysport
Samuel Alibough
Ozney Ringbalt
Christie Stone
John Sweeney
Peter Sell
Timothy Hunt

1864

Order to view and lay
out a Road, from the
House of Peter Speicher
to the Somerset & Cummings
Turnpike Road, on land of
Michael Burnham, in Goddard
Township.

Jul.

Viewers

E. A. Victory Esq.

Simon Young

Robert Bartley

J. L. Hunt

William Ream

Henry Plough

Order to open road cut

Notice of view to be given to
owners and occupants of Section
lands, through which road may
pass.

Filed June 1864

Rec'd J. G. O.

Elder

11th July, 1867, read & confirmed note
ordered to be opened twenty five feet
wide & By the Court

3rd Jan'y., 1868, confirmed absolutely
Record Book Vol. 3. By the Court
Page 99.

Columbia County Jo.

At a Court of General Quarter Sessions
of the Peace, held at Ebenburg, in and for
said County, on the 5th day of April
A. D. 1847, before the Honorable Judges
of the said Court. Upon the petition of
Sundry citizens of Godes Township in said
County, representing, that they labor under great inconvenience
for want of a "Private Road" to lead from the dwelling house
of Peter Speicher to a point on the Turnpike road leading
from Johnston to Somerset known as the Somerset and
Conemaugh turnpike road, on the land of Michael Parrish
in said County" and praying the Court to appoint
proper persons to view and lay out the same according to
law. The Court upon due consideration had of the premises
do order and appoint E. A. Vickroy Esq., Simon Young,
Robert Parkley, J. L. Hunt, William Ream and Henry
Plough, who after respectively sworn or affirmed according
to law to perform the duties by their appointment with fidelity
are to view the ground proposed for the said road and if
they, or any five of them view the same, and any four of the
aforesaid Viewers agree that there is occasion for such
road, they shall proceed to lay out the same as agreeable
to the desire of the petitioners as may be, having respect to
the best ground and the shortest distance, and to do the
least injury to private property, and make report of
their proceedings herein to the next Court of Quarter Sessions
to be held for said County together with a plot or
draft thereof, and the courses and distances, and references
to the improvements through which road may pass,
and whether they judge the same necessary for Public or
Private use. and in which report they shall state distinctly
that they had been sworn or affirmed according to law.

By the Court


J. C. K. Zahn
Clerk

To the Hon. Judges, within named
we the undersigned, viewers within
named after having been sworn
or affirmed according to Law
Do Report that we examined the
ground and laid out the road
prayed for Commencing at a
stump near the residence of Peter
Spicher thence South seventy three
and a half degrees east thirty-one
perches, South sixty-five degrees east
nine perches, South eighty degrees
east, (five perches to run) twenty-
three perches, East thirteen perches,
South seventy-one degree east twen-
ty eight perches, South fifty-seven
and a half degrees east fourteen
perches, South thirty-four degrees
east fourteen perches, South forty-eight deg-
-rees east twenty-seven perches, South six-
-ty seven degrees east fifty seven perches,
South thirty nine degrees east eight per-
ches, South seventy-seven degrees east
nineteen perches, and South seventy-three
degrees east fifty-eight perches to
Winpika road, distance three hun-
dred and sixty perches, a draft whereof
is hereto attached, and we recommend
it to be opened as a private road

May 6, 1867
E. A. Vickroy
Simon Young
Robert K. Smith

J. S. Hunt
Wm. Peerm
H. B. Brough

Peter Spicher # Stamp



Surveyed 6 May 1867. distance
 360 fms. or One mile and one eighth of a mile.
 Surveyed by
 C. A. Vickroy

1864

Order to View and lay out
a Private Road from the house
of Patrick Hagan, Senr. to
a point on the Glen Cornell
Road, at or near the house
of Conrad Reily, in Clonsilla
Township

2^d 2 Sept. 1864
Viewers

Henry Scanlan Esq
James Mulligan
Jacob Thomas
Redmond Mellon
James A. Ryan
John Murphy

Order to open private road

Notice of View to be given to owners
and occupiers of Seated lands
through which road may pass

Dec 18 90

Carman

2^d Sept. 1867, confirmed new & added
to W. Spence twenty five feet wide &c.

3^d Jan'y, 1868, confirmed absolutely
~~Mythical~~

Rec'd in Book Part Vol 3
Page 108

Cambria County, ss:

At a Court of General Quarter Sessions of the Peace, held at Ebensburg in and for said County, on the 11th day of July A.D. 1867 before the Hon. Judges of the said Court. The petition of Patrick Wigan Sr. of Clearfield Township in said County was presented, setting forth that he labors under great inconveniences for want of a private road, to lead from his dwelling house to a point on the Glen Cornell Road, at or near the house of Conrad Reily in said County, and praying the Court to appoint proper persons to view and lay out the same according to law. The Court upon due consideration had of the premises, do order and appoint Henry Sculaw, James Milligan, Jacob Thomas, Rodman Mellow, James A. Ryan and John Murphy, who after being duly sworn or affirmed according to law, are to view the said premises, and if they, or any five of them view the same, and any four of the actual viewers agree that there is occasion for such road, they shall proceed to lay out the same as agreeable to the desire of the petitioner as may be, having respect to the best ground and the shortest distance, and to do the least injury to private property; and make return of their proceedings herein to the next Court of Quarter Sessions to be held for said County, together with a plot or draft thereof, the courses and distances; and reference to the improvements through which the same pass, and whether they judge the same necessary for public or private use; and in which report they shall state distinctly that they had been

Sworn or affirmed according to law.

By the Court
Geo. C. W. Johnson
Clerk

Petition of
Thomas Kinney,
of Jackson Township,
for a
Private Road

Order to view and estimate

Filed 3 June 1867
July 11th 1867
Henry Rager, D. J.
A. Green, J. C. Elder
C. Simpson, John
Rose, and W. H.
Sechler, appointed
viewers
by the Court

Casey

To the Honorable the Judges of the Court of
Quarter Sessions of the Peace in and for
the County of Cambria,

The petition of Thomas Kinney, of Jackson town-
ship, of the County of Cambria, Respectfully re-
sents: That your petitioner labors under great
inconvenience for want of a private road, to lead
from the public road running from the Johnstown road
to the "Stone" pit,

to the dwelling house of your petitioner, in said
County: your petitioner, therefore, prays the Court
to appoint proper persons to view and lay out
the same, according to law: And he will ever
pray &c,

Witness my hand &c
C. W. Easley

Thomas ^{his} _{mark} Kinney

1867

2

Order to vacate and supply part of the public road leading from the mill of John Williams and intersecting the public road leading from Eburning to Wilmore at or near the house of Thomas Griffith in Cambria Township

Report of

Viewers

- Wm H. Sighler Esq
- Abel Lloyd Esq
- William A. Davis
- Benjamin Lloyd
- Samuel C. Evans
- John A. Blair

Dec. 28. 1867
to Cambria
(11)

Notice of view to be given to owners and occupants of certain lands through which road may pass

Order to open issued
Dec 30

Shuster Scoulan
Fair

3^d Jan'y, 1868, read & confirmed rise, and flats
of flats advised to be opened thirty feet under Dr.

By the Court

Apr 9th 1868 Confirmed absolutely
Rec'd in ward Doc By the Court Feb 3
Page 117

Cambria County, S.C.

At a Court of General Quarter Sessions
of the Peace held at Ebenburg,
in and for said County, on the
2nd day of October A.D. 1867 before the
Hon. Judges of said Court Upon
the petition of divers inhabitants
of Cambria Township, in said County, representing
that a Road long since laid out leading from
the East Mill of John Williams, in said Township
and intersecting the public road leading from
Ebenburg to Stillmore at or near the house of
Thomas Griffiths has become useless and in-
convenient, Complainers therefore pray that a por-
tion of the road be vacated and supplied by a
Road beginning at a point where the road aforesaid
crosses the Eastern boundary of Thomas Griffiths'
land, thence by the nearest and best route to the
Road leading from Ebenburg to Stillmore at
corner of lands of Thomas Griffiths and R. A.
Johnston, in Cambria Township, and praying
the Court to appoint proper persons to view and lay
out the same according to law. The Court upon due
consideration had of the premises do order and
appoint Thos. W. Sechler Esq. Abel Lloyd, Thos. W.
Davis, Benjamin Lloyd, Daniel C. Evans, and
John A. Blair, who after being respectively sworn or affir-
med according to law to perform the duties of their ap-
pointment with fidelity, are to view the ground proposed
for said Road and if they or any five of them ^{view the same} and any
few of the actual views agree that there is occasion
for such road: they shall proceed to lay out the same

as agreeable to the desire of the petitioners as may
be; having respect to the best ground and the
shortest distance and to do the least injury to
private property and make report of their proceedings
herein to the next Court of Quarter Sessions to be held
for said County, together with a plan or draft thereof
the courses and distances and references to the
improvements through which the same may pass
and whether they judge the same necessary for
Public or Private use and in which report
they shall state distinctly that they had been
sworn or affirmed according to law.

By the Court
J. C. W. Zahm
Clerk.

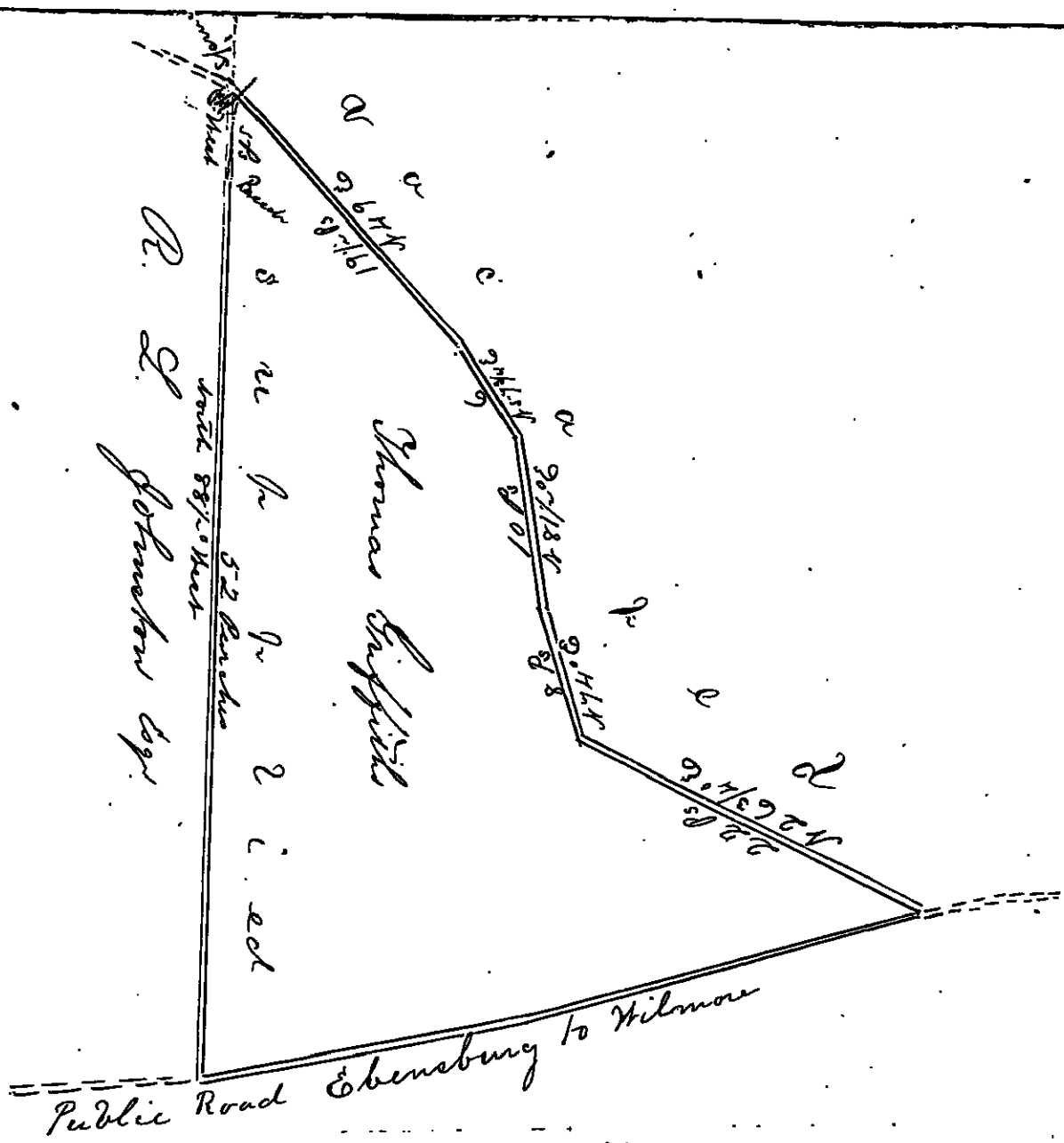
To the Honorable the Judges of the Court of Quarter Sessions
of Columbia County at December Sessions 1867.

We the undersigned persons appointed by the annexed
order of Court, to view the Road therein mentioned,
respectfully report, that having been present Amos Schuler
Abel Lloyd Esq, Wm. D. Davis, Benjamin Lloyd, Daniel
O. Evans, and John A. Blair at the view of said road,
and having all been first severally sworn or affirmed
in pursuance of said order, we have viewed the said road,
and are of the opinion, that, that portion of said road
mentioned in the annexed order, Beginning where said
road intersects the public road leading from Ebenburg
to Wilmore thence thro' improved lands of Thomas Griffith
North twenty six and three fourths degrees East, twenty two
perches, thence thro' same North seventy four degrees East
eight perches, thence thro' same North eighty one and
one half degrees East ten perches, thence thro' same
North fifty seven and three fourths degrees East six perches,
thence thro' same North forty nine degrees East nineteen
and one half perches to a Spruce on improved land of R.
L. Johnston Esq, has become useless, inconvenient and burdens-
ome and ought therefore be vacated and supplied
as follows, Beginning at a Spruce thence West thro' impro-
ved land of R. L. Johnston Esq five perches to a Beech,
thence along line running between improved lands of R. L.
Johnston Esq and Thomas Griffith North eighty eight
and one half degrees West fifty two perches to a Post on
public road running from Ebenburg to Wilmore,
a plot or draft whereof is hereto annexed.

The parts supplied are supplied for public use.
Witness our hands this 14th day of October A.D. 1867.

Wm H Schuler

Abel Lloyd
Benjamin Lloyd
Wm D Davis
John A Blair
Daniel O Evans



Time

- Wm Fleckler 2 days
- Abel Lloyd 1 "
- Benj. Lloyd 1 "
- Wm D Davis 1 "
- John A Blain 1 "
- Daniel O. Evans 6 "

Report of viewers on the
1867

Order to view and lay out
a road leading from the public
road running to Mill Creek
at a point on the land former-
ly owned by John Miller; now
by the Cambridge Iron Co. to the
Borough of Cambridge.

Sept. 18 1867 Cont. to Com. 51

viewers

Wm. Slick Jr.

C. B. Ellis

Alex. Howard

Yost Hochstein

Joseph Strayer (of Yader)

Abraham Stillman

Filed 3 Jan 1867

Order to open made Sept

Notice of view to be given to owners
and occupiers of seated lands
through which road may pass.

Dec. 11 90

"Pershing"

11th July, 1867, read & confirmed Miss, and
ordered to be opened thereby fut undi &.

1st Jan'y. 1868, confirmed absolutely.

By the court,

Read in Court Book Vol 2. Page 97

Sworn or affirmed according to law.

By the Court

Geo. C. N. Zabriskie
Clerk.

Cambria County, Pa.

At a Court of General Quarter Sessions of the Peace, held at Ebensburg in and for said County, on the 5th day of April A. D. 1864 before the Hon. Judges of said Court. Upon the petition of divers inhabitants of Yoder Township in said County representing that the labor under great inconvenience for want of a road or highway, "to lead from the public road running to Mill Creek, at a point on the land formerly owned by John Miller, now by the Cambria Iron Co. to the Borough of Cambria" and praying the Court to appoint proper persons to view and lay out the same according to law. The Court upon due consideration had of the premises, orders and appoints Wm. Slick Jr. G. B. Ellis, Alex. Howard, G. H. Hochstein, Joseph Strayer (of Yoder) & Abraham Stutzman, who after being respectively sworn or affirmed according to law to perform the duties of their appointment with fidelity, are to view the ground proposed for said road, and if they, or any five of them view the same, and any four of the actual viewers agree that there is occasion for such road, they shall proceed to lay out the same as agreeable to the desire of the petitioners as may be, having respect to the best ground, and the shortest distance, and to do the least injury to private property, and make report of their proceedings herein to the next Court of Quarter Sessions to be held for said County, together with a plot or draft thereof, the courses and distances, and references to the improvements through which the same may pass, and whether they judge the same necessary for Public or Private use, and in which report they shall state distinctly that they had been

To the Honorable the Judges of the
Court of Common Pleas of Cambria
County and State of Penna We the sub-
scribers appointed by the within order
of Court having met on the 13th day
of May 1867 After being all duly
affiliated we proceeded to examine
the ground proposed for said road and
do report the same for public use accord-
ing to the following Courses & distances a-
dopt whereof is hereto annexed Viz.
Beginning at a post at the junction of Pitt
& Rail road streets in Cambria Borough
thence across the Penna R Road & Strung
James P. McConaughy line South fifty
two & a half degrees West forty two perches
to a post, South forty one degree West forty six
perches to a post, thence South twenty three de-
grees West thirty three & a half perches to an Ash,
thence through the Widow Cow's land South thirty
two degrees West thirteen perches to a post, thence
South forty six & a half degrees West fourteen & eight
tenths perches to a post. thence through the
land South twenty four degrees West thirty one
& a half perches to a Hickory, thence along
a line South thirty six degrees East forty
eight perches to a post near Sarge Hoback's
thence by said line South seventy five degrees
West thirty two and eight tenths perches
to a Chestnut, thence South fourteen degrees
West eight & a half perches to a small Chest,
thence South thirty nine degrees East

Thirty ~~thirty~~ six perches to a post, thence
south forty eight degrees east twenty two
& eight tenth perches to a post on land
of Peter W. Mulverhill, South thirty degree
east twenty two perches to chest, O thence
south twenty one degree east sixteen per-
ches to W, thence south eight degrees east
~~thirty perches to a post, thence south~~
two degrees east forty perches to a post
~~thence south fifteen degrees east seven~~
seven perches to a chest on land
of C. J. Co. land now in the occupancy
of A. H. Howard South fifteen
degrees east one hundred and six
and a half perches to a post on the
public road leading from Johnston
to Miles Creek Furnace near the
dwelling of A. H. Howard, witness
our hands the day and year first
above written

Am. Slick
C. B. Slick

A. H. Howard
East Johnston

1861
in Warrington

