

1866

Order to view a Bridge
over Clearfield Creek
on road leading from
Deaverdam Saw mill
to Bell Mill road, in
White Township

11 Sept. 1867. Cont to Cont 61

Viewers

- No 7 1/2 John Douglass Esq
" 8 1/2 John W. Wines
" 9 1/2 John McLaughlin
" 10 1/2 Joseph Gill
" 11 1/2 Anthony Gill
" 12 1/2 George W. Wines

11 July 1867 Exceptions
filed

Dec 9 90

2 Sept. 1867

Viewers

Recd New Road Book No 2, Page
89.

Said Court, Upon a Petition
inhabitants of the township of White, in said County,
prayed, "That it is necessary that a Bridge should be
over Clearfield Creek in said Township, where the said
crosses the public road leading from the Bear dam
mill to the Bells Mill Road," and that the erecting
said Bridge will require more expense than it is
reasonable the said township should bear, and they
praying the Court to appoint six persons quali-
fied according to law to view the place proposed for


Bridge, and inquire whether such a Bridge is
would be too expensive for the township of White to bear.
The Court upon due consideration had of the premises
do order and appoint John Douglass, John Burns, Peter
McGough, Joseph Gill, Anthony Gill and George Krise
who after being respectively sworn or affirmed to perform
the duties of their appointment with fidelity, are to view
the premises proposed for the erection of said Bridge,
and parts adjacent, and make report of their
proceedings - to the next Court of Quarter Sessions to
be held for said County; in which report, they
shall state distinctly, that they had been sworn or
affirmed according to law.

By the Court
Geo. C. K. Zahm
Clerk,


In Witness Whereof we have hereunto set our hands
and seals this first day of June A.D. 1866.

Richard Gitting 

William Gitting 

Hugh Edwards 

Edward Francis 

E. J. Lytle 

Columbia County ss.

Lewis Thomas being duly sworn saith that he
served notice on the owners, and occupied of the lands through which the
said road passed before the viewing thereof, and upon the view the owners and
occupied were present, with the views at the viewing of the above stated
road.

Sworn & subscribed before

me this 8. day of June A.D. 1866.

Jos. C. H. Fisher
Clerk. 25.

Lewis Thomas

1866

Order to view
a Private Road for
Lewis Thomas

15 Oct. 1866

Order to open made out by

Viewers

E. J. Lytle Esq

Richard Gittings

William Gittings

Edward Francis

Richard Edwards

Hugh Edwards

Filed 8 June 1866

Notice of view to be given to
owners and occupants of
lands through which road
may pass or

Dec 11 90

Paied

Reade

1865

Lewis mas

[Faint, illegible handwritten text, possibly bleed-through from the reverse side of the page]

12th July, 1866, made & confirmed rule
& decided to be opened up twenty feet wide;
to be opened & at the expense of the party hav-
ing occasion to use the same.

15th Oct, 1866, confirmed absolutely ^{Per cur.}

Rec^d Road Doc 203 &

My sheet

Page 79

Columbia County, N.Y.

At a Court of General Sessions Superior of
the Peace held at Ebensburg, in and for said
County on the 3^d day of April A.D. 1861
before the Honorable Judges of the same Court
Upon the petition of Wm. Thomas of Blacklick

Township, in said County, representing that he labors under great
inconvenience for want of a Private Road or Highway to lead
from a point on the township road leading from Ebensburg by
David Corvill, known to the township road from Richard Evans
Mill to "Belano" and praying the Court to appoint proper persons
to view and lay out the same according to law. The Court
upon due consideration had of the premises, do order and appoint
E. A. Lytle Esq. Richard Gittings, William Gittings, Edward Francis
Richard Edmunds and Hugh Edwards who, after being sworn
to perform ~~their~~ ~~duties~~ according to law, to perform
appointment with fidelity, are to view the ground proposed for
said road, and if they or any five of them view the same, and
any four of the actual viewers agree that there is occasion for
such road, they shall proceed to lay out the same as agreeably to
the desire of the petitioner as may be, having respect to the best
ground for a Road, and the shortest distance, and in such
manner as to do the least injury to private property, and shall
make report thereof, stating particularly whether they judge the
same necessary for a Public or Private Road; together with a
plot or draft thereof, and the courses and distances, and
references to the improvements through which it may pass, to
the next Court of ~~General Sessions~~ ~~to be held~~ for the said
County, in which report, they shall state that they
had been sworn or affirmed.

By the Court
Geo. W. Graham Clerk

As the Undersigned Viewers named in the annexed order of Court do respectfully report that having first been duly sworn according to Law and due notice having been given to all parties interested of said View-time and place. We did on the 21st day of June A.D. 1866 proceed to and upon the premises mentioned in said order and there and there did View layout and mark a Private Road between the two points in the above order named and consider the same necessary for the purpose therein mentioned. As follows Viz

Beginning at a post near the residence of Lewis Thomas in Blacklick Township thence through the property of the same South Seventeen & one half degrees West thirty two perches to line of land of John P. Williams thence by line of said John P. Williams West Ninety one half perches thence on land of said Williams South twenty three degrees West twenty eight perches to a Maple thence South nine degrees East twenty four perches thence South nineteen East forty eight perches South fifty four degrees East forty perches South sixty two degrees East fifteen perches South seventy two degrees East ten & one half perches South fifty nine degrees East twenty one perches South ten degrees East six perches South fifteen degrees West four perches to line of land of Jos. Williams Dec. & eight perches to post thence by said land South nineteen degrees East forty three perches thence South eighty degrees East thirty two perches South fifty seven degrees East thirty six perches South forty six & one half degrees East twenty eight perches South sixty degrees East thirty six perches to post on Township Road leading from Carver Pools to Delaware

Thus

E. D. Lytle	3	days
Richard Gittings	1	"
Thos. Gittings	0	"
Wm. Edwards	1	"
Edward Francis	0	"

1866

Order to view and lay
out a Road, from
McGinnis Mill, in Canoll
Township, to the Dry
Gap Road, at or near
the home of Sebastian
Syberts.

Filed 10 Sept. 1866.

Viewers

W. Scanlan Esq.
John Mattland
James Gullaher
Simon Soel
James Kane Jr.
D. A. Luther

Notice of view to be given
to owners & occupants of
scattered lands, through
which road may pass.

Dec 4 90

Paid by City of York

Sebastian & Scanlan

00 Sept. 1866 Cont. 6
(16)

15th Oct. 1866, ^{read} confirmed in pr, and
ordered to be opened th; put under the

Jan 10th 1867 Confirmed Absolutely

By the Court

order to ~~open~~ made out to
any ~~part~~ ^{part} of ~~the~~ ^{the} road Doc Vol 3

Columbia County N.Y.

At a Court of General Quarter Sessions of the Peace held at Elmshurst in and for said County, on the 11th day of July A.D. 1876 before the Honorable Judges of the same Court, Upon the petition of divers inhabitants of Carroll Twp. in said County, in presenting, that they labor under great inconvenience for want of a road or highway, to be laid from or near "Maquire's Mill in Carroll Township, to a point on State road leading from Cherry Tree to Holidayburg, at or near farm of Sebastian Sychert in Carroll Township" and praying the Court to appoint proper persons to view and lay out the same according to law. The Court upon due consideration had of the premises, do order and appoint Henry Scanlan Esq. John Weatherland, James Gallaher, Simon Noel, James Kane Jr. and D. A. Luther, who after being sworn according to law to perform the duties of their appointment with fidelity are to view the ground proposed for the said road, and if they, or any five of them view the same, and any four of the actual viewers agree that there is occasion for such road; they shall proceed to lay out the same as agreeable to the desire of the petitioners as may be, having respect to the best ground, and the shortest distance and to do the least injury to private property; and make report of their proceedings herein to the next Court of Quarter Sessions to be held for said County, together with a plot or draft thereof, the courses and distances, and references to the improvements through which the same passes, also, whether they judge the same necessary for Public or Private use; in which report they shall state distinctly that they had been sworn or appointed according to law.

By the Court

Geo. C. S. Zulm

In Obedience to the above aforesaid order of Court we the appointed
Deputies do hereby Report that after being sworn duly according to law
we proceeded to the duties of our appointment And it being satisfactory
to the Jurors that Notice was given to occupants and owners of land
through which said Road passes was given we did view Mark
and lay out the following for a Public Road or highway being in
our Opinion necessary for Strangers & Citizens through the Township where
it passes Began at a Point on Township Road near Magazine Mills
in Carroll Township Thence North Sixty five degrees West twenty five perches
Thence North Seventy degrees West twenty six perches 3 North Sixty three
degrees West twenty perches 4 North fifty eight degrees West twenty four
perches 5 North Sixty nine degrees West two perches 6 South Seventy degrees
West six perches 7 South Thirty and one half degrees West twenty eight perches
8 South twenty eight degrees East thirteen perches 9 South Thirteen and
one half degrees East Sixteen perches 10 South fifty nine degrees West seven
perches 11 South Thirty eight perches degrees West six perches 12 South thirty
one degree West twelve perches 13 South Eighteen degrees West sixteen
perches 14 South thirty four degrees West thirteen perches 15 South forty
eight degrees West fourteen perches 16 South fifty four degrees West thir-
teen perches 17 South fifty eight degrees West thirteen perches 18 South fifty
one and one half degrees West fourteen perches 19 South twenty six and
one half degrees West twelve perches 20 South thirty degrees West ten perches
1 South fifty six degrees West fifty perches 2 South thirty seven degrees
West twenty eight perches 3 South thirty five and one half degrees West fifteen
perches 4 South twenty four degrees West thirty perches 5 South thirty four
degrees West sixteen perches 6 South fifty five degrees West sixty perches 7
South twenty nine degrees West ten perches 8 South fifty seven degrees
West twenty perches 9 South seventy degrees West sixteen perches 10
South fifty four and one half degrees West fourteen perches 11 South forty
degrees West twenty four perches 12 South twenty six degrees West

fourteen perches 13 South fifty five degrees West thirty eight perches
14 South thirty three degrees West fifty eight perches 15 South
Eighteen degrees East forty perches To a point on State Road
leading from Cherry Trees to Helledaysburg near residence of
Sebastian Sybert all in Carroll Township
Witness our hands this 2^d September 1846

Simon brook
 D. A. Luther
 James Gallagher
 J. J. Wecklaund

Gate Road
 3/4 S
 1/4 S
 1/4 S
 1/4 S

58 S 53 W

38 S 55 W

14 S 26 W

24 S 40 W

14 S 54 W

16 S 76 W

20 S 57 W

10 S 29 W

60 S 45 W

16 S 34 W

30 S 24 W

15 S 35 W

24 S 37 W

50 S 56 W

10 S 30 W

12 S 26 W

14 S 51 W

13 S 59 W

13 S 52 W

14 S 49 W

13 S 34 W

16 S 19 W

12 S 31 W

6 S 35 W

7 S 19 W

33 S 18 W 2528

71

10 S 70 W

10 S 69 W

Gate Road

25 S 46 W

24 S 70 W

Gate Road

Line
 Henry Sealand 3 1/2 days
 John Wecklaund 3 "
 James Gallagher 2 "
 Simon brook 2 "
 James Hunt Jr 2 "
 D. A. Luther 2 "



Augustine Peak

Saw Mill

Gate Road

25 S 46 W

24 S 70 W

Gate Road

18th/

Order to view a
Private Road from
the residence of Thomas
Kumey to the public
road from Johnston
road to the Stone pits,
in Jackson township.

Viewers

W. H. Sechler Esq
D. J. A. Gries
J. C. Elder
C. Snyder
John Rose
Henry Rager

Notice of view to be given to
owners and occupants of
seated lands through
which road may pass

to Mar. 1st, 1890
Dec. 18 90

Cady

Jan 10th 1867 Recd & Confirmed to the Order
to be opened Twenty five ft. wide & -

By the Court

3¹⁴ April, 1867, enclosing returned
Report prepared for information

By the Court

Columbia County, S.S.:

At a Court of General Quarter Sessions
of the Peace held at Chambersburg, in and for
said County, ^{on the 15th day of October 1865} before the Honorable Judges
of the said Court: Upon the petition
of Thomas Kimmey, of Jackson Township
in said County, representing, that he labors under great
inconvenience for want of a private road, "to lead from
the public road running from the Johnstown road to
the Stone fork to the dwelling house of said petitioner
in said County" and praying the Court to appoint
proper persons to view and lay out the same according
to law. The Court upon due consideration had of the
premises do order and appoint Wm H. Seckler Esq,
D. F. A. Grier, J. C. Elder, C. Snyder, John Rose and
Henry Rager, who after being respectively sworn or
affirmed to perform the duties of their appointment with
fidelity, are to view the ground proposed for the said
road, and if they or any five of them view the same,
and any four of the actual viewers agree that there
is occasion for such road, they shall proceed to
lay out the same as agreeable to the desire of
said petitioner as may be, having respect to the
best ground and the shortest distance, and to do
the least injury to private property, and make
report of their proceedings herein to the next Court
of Quarter Sessions to be held for said County, together
with a plot or draft thereof, and the courses and
distances, and references to the improvements through
which the same passes, and whether they judge the
same necessary for public or private use: in
which report they shall state distinctly that
they had been sworn or affirmed according
to law.

By the Court
Geo. C. K. Zalusky
Clerk

Report

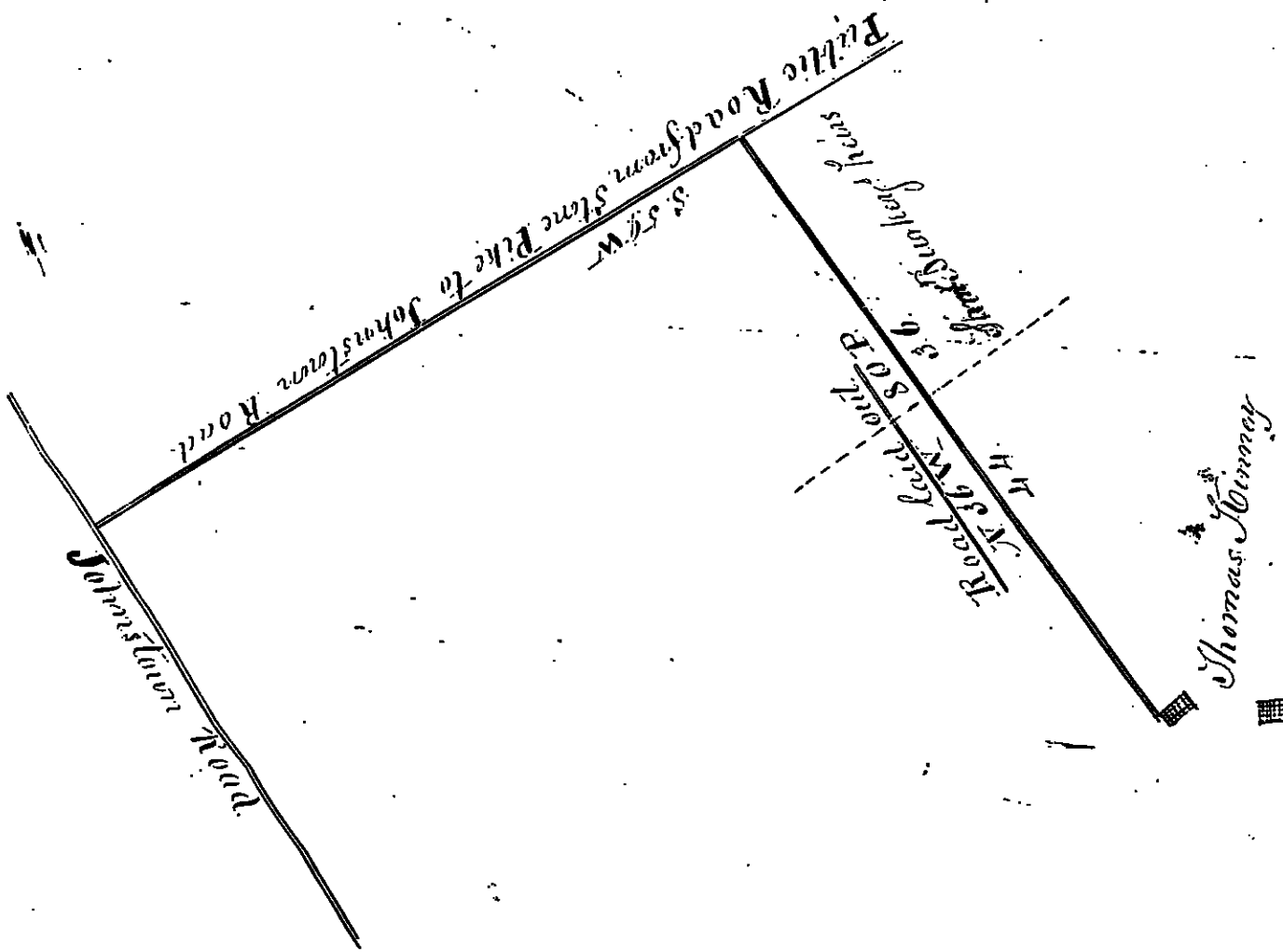
To the Honorable Judges within named.

We the Undersigned persons appointed to view and lay out the road mentioned in the within order of Court do Report.

That in pursuance of the said order. After being duly sworn and affirmed according to law. go onto the premises therein named. we did view the same and having respect to the least injury to private property. have laid out for private use the following road. to wit. Beginning at a post near the House of Thomas Kinney. thence North thirty six degrees West forty four perches to line of land of the heirs of ~~Thomas~~ Bentley and through the same thirty six perches to the Public Road running from the Johnstown road to the stone pile.

Witness our hands and seals this Seventeenth day of December A. D. 1866.

W. J. Greer (Seal)
 J. C. Elder (Seal)
 Christian Snyder (Seal)
 John Rose (Seal)
 Henry Rager (Seal)



Exceptions to
Report of Surveys on
The Mining District
Bound in Gaskin's

Filed 4 April 1869

Edw

Ex captibus

In the matter of the Private Road leading from
the house of Shamus Kenney - In Justice Township.

- 1st The view seems to have been made after
the return day of the order.
- 2^d It does not appear that notice was given
to owners of land through which road is laid
out - as required by law.
- 3^d W. H. Sedler Esq. one of the viewers appointed
by the Court, did not attend but deputed E. J.
Lytle to act in his place, and said Lytle
did view, and survey the road returned, and
did lay out the same, and the Report of the
viewers is in his hand writing.
- 4th It does not appear by the report of the
viewers that the road laid out "is necessary"
This is matter of substance.

Cyrus Zeller
Atty of Amoskin of
Saml Barlys heirs

To the Honorable the Judges of the Court of
Quarter Sessions in and for the County
of Columbia.

The undersigned Citizens of
Jackson Township in said county respectfully
represent: That upon the petition of Thomas
Kinney viewers have been appointed to lay
out a private road in said Township, leading
from the house of said Thomas Kinney to the
Johnstown Road or the road leading from
Johnstown to the Stone Pike. Your petitioners
respectfully represent that said Thomas Kinney
and others if any there be asking for said
private ^{Road} have already a good road which
has been in use for years and is direct and
convenient and that the road applied for
and viewed and layed out is unnecessary,
and burdensome to those through whose lands
it will pass. Your petitioners therefore
respectfully remonstrate against the confirma-
tion of the proposed new road, and pray that
your Honorable Court will not confirm the
same, and they will ever pray.

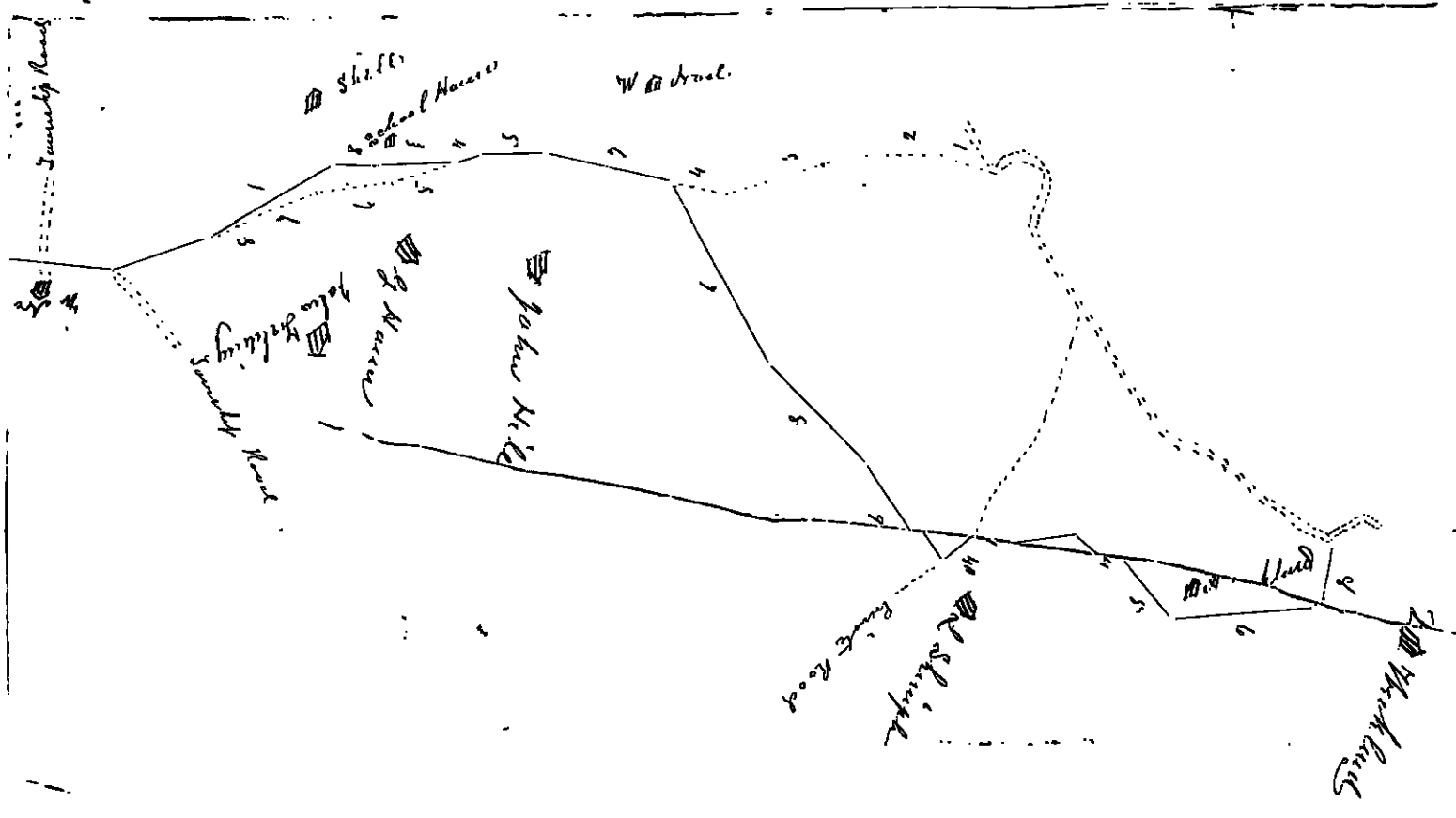
~~Wm. H. Hunt~~ H. Hunt

Jacob C. Good
George Ford
Christian Good
John H. Good
David Rogers
S. W. H. Hunt

Ephraim Beekmant

Samuel Hunt
Joseph Smith
Henry Funk
H. P. Conner
Jonathan Boster
James Senechaup

is appointed Receiver do report that after facts being reviewed according
to his Requisition at a point on the Road leading from Carrolltown to Edin
degrees East twenty six perches to Point on Road 2 North one degree West thirty nine perches
to 4 North twelve degrees East twenty two perches to Point in said Road as form of Wm
North twenty degrees West thirty four perches to Point in Road 3 North eight degrees West
to Point in said Road as form of Schell & Berginny at a point on said
Road West forty two perches 7 North three degrees West twenty two perches Point in said
and one half degree West twenty four perches 2 North fifteen degrees East sixty
West eight perches 5 North forty six and one half degree West twenty perches 6 North
thirty four perches 8 North forty two degrees West thirty six perches 7 North
West twenty four perches 1 North two degrees East twenty six perches 2 North
4 North five degrees East thirty two perches 5 North fifteen degrees East twenty four
perches twelve perches 8 North twenty perches 9 North fourteen degrees East six
perches West twenty six perches 3 North thirty two degrees West twelve perches 3 North
degrees which we do locate in consequence of Eight Steep and almost imper-
vious Roads as form of John Sautrey Thence 1st South fifteen and one
perches 2 South two degrees East fourteen perches 4 South five degrees West
5 degrees East sixteen perches 6 South four degrees West twenty perches 7
perches 10 South forty degrees East twenty six perches 11 South thirty five degrees East
perches 12 South twenty four perches to Point on old Road as form of Henry Able 14
perches 15 South forty six and one half degree East sixty six perches 16 South twenty degrees
17 South forty four degrees East twelve perches 18 South thirty six degrees East
perches 19 South thirty eight perches 20 South twenty two degrees East forty perches 21
North two degrees East eighteen perches 22 South six and one half degree West thirty six perches
23 North six perches 24 South fifty degrees West sixty perches to Point in old Road near
Belvoir 1 South two degrees West ~~six perches~~ ~~perches~~ thirty five East forty four perches
perches 2 to Point in old Road as form of George Hawn Thence by old Road to lane
degrees West sixty perches 3 South fifty five degrees West fifty eight perches 4
perches 5 South eight degrees West thirty six perches 6 South thirty six and one half de-
7 South fifty one and one half degrees West thirty four perches 8 South five and one half
perches 5 South eight two degrees East twenty six perches to Point on old Road as
a Public Road on highway Thence as on plan this 16th April 1818



Henry Scantland
 Charles Wecker
 Jim Noel
 John M. Wecker
 John R. Nagle

4 670 10

- 9 S 8 W
- 10 S 3 6 W
- 1 S 4 1 W
- 2 S 5 4 1/2 W
- 3 S 5 2 2
- 4 S 6 1 2
- 5 S 8 2 2
- 14
- 12
- 34
- 63
- 10
- 26

1861,

Order to vacate and
supply part of the road
leading from Lutz's mill
to the point where it intersects
the Carroll town and Eldon
mill road, at or near Jacob
Kirkpatrick's in Chest. town.

5. June 1861, Act. to Co. 5.

Viewers

Henry Scoulan Esq.
Charles Westland

John M. Westland

John R. Nagle

William Noel

Charles Annan

Filed 5. June 1861

5. Sept. 1861. Exceptions filed

Nov 6. 90

"Pub. by J. H. S.

"Scribner"

12th July, 1866, made & confirmed
with, & parts supplied ordered to be opened
Thirty feet wide, &c. By the Court

Jan 10th 1867 Continued
By the Court

5th Apr, 1867, granted for
compensation - By the Court

Columbia County, S.S.

At a Court of General Quarter Sessions of the Peace, held at Elmhurst in and for said County, on the 14th day of March A.D. 1866, before the Honorable Judges of the same Court. The petitions of sundry Citizens of Chest, Carroll and Tusquehanna townships, in said County being presented, setting forth, "That a road or highway has long since been opened by order of Court, leading from the road from Carrolltown to Elder Mill, at or near farm of Jacob Kirkpatrick to Sautzgo's Mill in Chest township," parts of said road said petitioners conceive, has become useless, inconvenient and burdensome to the inhabitants thereabouts, and praying the Court to appoint suitable persons, to view, vacate and supply the said road, agreeably to the Act of General Assembly in such case made, and provided. The Court gave due consideration had of the premises, and appointed Henry Scoulan Esq. Charles Westland, John W. Westland, John R. Nagle, William Noel and Charles Amos, who after being respectively sworn or affirmed according to law, to perform the duties of their appointment with fidelity, are to view that part of said road proposed to be vacated and supplied, and if they, or any five of them view the same, and any four of the actual viewers agree, that that portion of said road has become useless &c. they shall report accordingly to the next Court of Quarter Sessions to be held for said County, and shall accompany their report with a plot or draft of their proceedings herein, with the courses and distances, and references to the improvements, through which the same passes, of those parts vacated and supplied; and in which report, they shall state that they had been sworn or affirmed according to law.

By the Court
Jes. C. K. Johnson

Ch. S.

In Obedience to the above aforesaid order of Court We the Undersigned
do hereby Report that we have viewed and located the following parts of Sails
Mills near Residence of Jacob Winkpatrick in Church Township thence 1 North Quarter
to Point in Sails Road 3 North twenty degree West Sixty perches to Point in said Road
thence beginning at a Point in said old Road as found of George Howard
thirty two perches Point in Sails Road 7 North twenty five degree West thirty two perches
Road as found of Co. Yeager thence by said old Road North seven and one half degree
North forty seven and one half degree West forty eight perches 18 North fifty six
perches 3 North twenty five degree East Eighteen perches 4 North sixteen degree
fifteen degree West Sixty perches 7 North twenty seven and one half degree West
thirteen and one half degree West twenty perches 30 North one and one half degree
fifteen degree West Eight perches 3 North seven one half degree East thirty perches
6 North Sixty degree West twenty eight perches 7 North twenty eight degree West
perches 30 North twenty three degree East twenty four perches 1 North three degree
thirty five degree West ten perches to a Point in said Road as found of John Le
able hills and Supply the same as follows Beginning at a Point in S
half degree East twelve perches Part 2 South twenty five degree West fourteen per
fourteen perches 5 South thirteen degree West twenty five perches Part 6 South
South thirty two degree East twelve perches Part 9 South thirty six degree East fourteen
twenty perches Part 2 South five degree West fifty four perches Part by old Road thence
South twenty eight and one half degree East twelve perches 5 South thirty seven degree
East eighteen perches Part 8 South fifty nine and one half degree East fourteen perches Part
Sixty perches 1 South forty nine degree East thirty four perches Part 2 South forty one degree
South thirty four degree East fifty perches 5 South twenty seven degree East two perches 6 South
4 South twenty three degree West twenty eight perches 9 South thirty three degree West
middle of Charlotte Yeager thence by Sails old Road to Point near lands of John De
cker Part 2 South twenty perches to Part 3 South sixty five degree West thirty two per
of William Deal 4 South Sixty degree West thirty one perches Part 5 South forty five
7 South forty degree East fourteen perches Part 8 South fifteen degree East two per
perches West fourteen perches Part 1 South forty one degree West twelve perches Part
East Sixty three perches to Part 4 South sixty one degree East ten perches
found of Peter Winkpatrick and Corral Township which we Supply for use

Parts of Roads Supplies

	Price
1 S 19 1/2 E	12
2 S 25 W	14
3 S 2 E	14
4 S 5 W	14
5 S 13 1/2 W	25
6 S 5 E	16
7 S 4 E	20
8 S 32 E	12
9 S 36 E	14
10 S 40 E	26
1 S 35 E	20
2 S 5 W	54
3 Sault	24
4 S 28 1/2 E	12
5 S 37 E	10
6 S 46 1/2 E	66
7 S 70 E	18
8 S 59 1/2 E	14
9 S 44 E	12
30 S 36 E	60
1 S 49 E	34
2 S 41 E	38
3 S 22 E	40
4 S 44 E	50
11 S 27 E	10
5 S 21 E	18
6 S 6 1/2 W	36
7 S 23 W	28
8 S 35 W	28
30 S 50 W	60
1 S 35 E	44
2 Sault	20
3 S 65 E	32
4 S 60 W	98
5 S 45 W	25 60
6 S 55 W	59 58
7 S 40 E	14
8 S 15 E	10

Parts Located

	Price
1 Jr 19 E	36
2 Jr 1 W	39
3 Jr 20 W	60
4 Jr 12 W	22
5 Jr 20 W	34
6 Jr 8 W	32
7 Jr 25 W	32
8 Jr 7 1/2 W	42
9 Jr 10 W	22
10 Jr 47 1/2 W	48
1 Jr 56 1/2 W	24
2 Jr 15 E	60
3 Jr 25 E	18
4 Jr 16 W	08
5 Jr 46 1/2 W	10
6 Jr 15 W	60
7 Jr 27 1/2 W	34
8 Jr 42 W	36
9 Jr 3 1/2 W	20
20 Jr 12 W	24
1 Jr 10 E	26
2 Jr 15 W	08
3 Jr 7 1/2 E	30
5 Jr 15 W	20
6 Jr 60 W	28
7 Jr 28 W	12
8 Sault	20
9 Jr 11 E	06
30 Jr 23 E	24
1 Jr 3 W	26
2 Jr 32 W	12
3 Jr 35 W	26

Cambria County, Pa.

At a Court of General Quarter Sessions of the Peace held at Chambersburg in and for said County on the 3^d day of April A. D. 1866 before the Hon. Judges of the same Court. Upon the petition of ~~several~~ ~~citizens~~ of said County, representing ~~that~~ they labor under great inconvenience for want of a public road to begin at the public road leading from Carrolltown to the Cherry Tree at Carrolltown, opposite the Church in the Borough of Carrolltown and to end in the said public road leading from Carrolltown to the Cherry tree, at the north west end of the farm lately occupied by Peter Denny, deceased, and now occupied by the widow of said Denny, deceased, formerly the widow of — Westick, deceased in the township of Chest in said County, and praying the Court to appoint six persons qualified according to law, to view the ground proposed for such road, and if they should see occasion to lay out the same, to inquire of and ~~and~~ ~~and~~ vacate the public road now opened from Carrolltown opposite the Church aforesaid to the north west end of the farm lately occupied by Peter Denny deceased aforesaid in Chest Township which part of the last mentioned road will by reason of the laying out of the proposed road become useless. The Court upon due consideration had of the premises do order and appoint Wm. H. Sechler, Joseph Cole, Jacob C. Luther, Augustine Gost Sen, Michael Snyder and John Manion, who after being paid duly sworn, and appointed to perform the duties of their appointment with fidelity, are to view the ground proposed for the said road, and if they, or any five of them, view the same, and any four of the actual viewers agree that there is occasion for such road, they shall proceed to lay out the same as agreeable to the desire of the said petitioners as may be, having respect to the best ground and the shortest distance, and to do the least injury to private property, and make report of their proceedings to the next

Account of Quarter Sessions to be held for said County;
together with a plot or draft thereof, and reference to
the improvements through which said road may pass;
and also, of those parts proposed to be vacated, and
in which report they shall state distinctly that they
had been sworn or affirmed according to law.

By the Court,
Geo. C. K. Zahow, Clerk.

To the Honorable the Judges of the Court of Quarter Sessions
of Cambria County at June Sessions 1866.

In obedience to the above order of Court we, the undersigned
viewers do Report that after having been sworn according to law,
we proceeded to the duties of our appointment and did view said
road, and vacate the following parts thereof. 1. Beginning at a
point in old road leading from the Cherry Tree to Carrolltown, on farm of W.
Byrne in Carroll Township, thence South forty five degrees East sixteen
perches, thence South thirty six degrees East twenty perches, thence through
farm of Wm Weakland South twenty three and one half degrees East thirty perches,
thence South fifteen degrees East four perches, thence South three degrees East twelve
perches, marked on annexed draft in dotted red lines. 2. Beginning
at a point in old road near the residence of Wm Weakland thence through
Weakland's farm South thirty two and one half degrees West twenty perches,
thence through same South twenty seven and one half degrees East forty two perches,
thence through same South thirty seven and one half degrees East eight perches,
thence South twenty three degrees East twenty perches thence South twenty and one
half degrees East, eighteen perches to a point in Township road at house of - Baker,
marked in draft by dotted red lines. 3. Beginning at a point in old
road on line between Wm & E Wentz, thence South twenty two and one fourth de-
grees West nine perches, thence South twenty one and one fourth degrees West five
perches, marked same as other vacated portions. 4. Beginning as a
point in old road on land of Wm Wentz thence South nineteen and three fourths
degrees West thirty perches thence on line between J. Bender and J. Gulmer
South twenty nine and one half degrees West ten perches, thence South
eighteen and one half degrees West ten perches into Carrolltown Borough
thence South twenty degrees West nine perches thence South eight and
one half degrees West eight perches, thence South five and one half degrees
West six perches to a point in old road near residence of J. Stolty, and marked
same as other vacated portions

The portions vacated are supplied as follows, 1, Beginning at a small Hickory, side of road leading from Cherrytree to Carrolltown, thence through improved land of H. Byrne South fifty nine and one half degrees west twenty two perches to a Locust, thence through same, improved, South forty eight degrees East thirty six perches to a dead Locust, thence through improved land of Wm Meakland South thirty and one half degrees East ten and one fourth perches to a Post, thence through same improved land, South thirty six degrees West ten and one fourth perches thence South fifty seven degrees West, through same improved land fifteen perches to a Post thence thence same South forty six and one half degrees West five perches to a Post across old road, thence through same land South seven degrees East six perches to a point in old road on same land, 2, Beginning at a point in old road near the residence of Wm Meakland, thence through improved land of ^{Wm} Meakland South forty three degrees West thirty perches, ^{Post} thence through same improved land South eleven degrees West thirty two perches to a Post, thence through same improved land South thirty eight degrees East thirty six perches to a Post thence through same improved land and those of — Baker South forty two degrees East thirty six perches to a point on old road on land of Baker. (3) Beginning at a point in old road thence through improved land of C. Wentz South forty six degrees West ten perches to a Post, thence through same land South twelve degrees East six perches to a point in old road, 4, Beginning at a stump side of old road thence through improved land of William Wentz South eleven ^{and one half} degrees East twenty four perches to a Post, thence through same land South thirty one degrees West fifty one perches into improved land of Joseph Gulner in Carrolltown Borough thence through land of Gulner South forty six degrees West eight perches to old road near house of John Stultz.

A plat or draft is annexed showing the old road, the parts vacated in dotted lines, the parts supplied are connected with and made part of old road,

Witness our hands this second day of June A.D. 1866

Wm Sechler
 Jacob C. Luther
 Joseph Cole
 Augustine Jost
 Michael Snyder

Terme
 Wm Sechler 6 Days
 Jacob C Luther 3
 Joseph Cole 2
 Augustine Jost 3
 Michael Snyder 2

Improved

Chest Township

Farm of
Peter Denny deceased

36 Byrne

Improved

Small Hickory

859 1/2 E

Acres

Mr. Heakland

Acres

87 E

Carroll Township

Williams

Improved

Heakland

Land

Baker

A. D. Baker

Meadow Barnacle
Improved

Mr. Henry
Improved

Flis. Co

Carroll Township

E. Henry

Mr. Henry

Mr. Henry

Jacob Bender
1871-11
1872-11
1873-11
1874-11
1875-11
1876-11
1877-11
1878-11
1879-11
1880-11
1881-11
1882-11
1883-11
1884-11
1885-11
1886-11
1887-11
1888-11
1889-11
1890-11
1891-11
1892-11
1893-11
1894-11
1895-11
1896-11
1897-11
1898-11
1899-11
1900-11
1901-11
1902-11
1903-11
1904-11
1905-11
1906-11
1907-11
1908-11
1909-11
1910-11
1911-11
1912-11
1913-11
1914-11
1915-11
1916-11
1917-11
1918-11
1919-11
1920-11
1921-11
1922-11
1923-11
1924-11
1925-11
1926-11
1927-11
1928-11
1929-11
1930-11
1931-11
1932-11
1933-11
1934-11
1935-11
1936-11
1937-11
1938-11
1939-11
1940-11
1941-11
1942-11
1943-11
1944-11
1945-11
1946-11
1947-11
1948-11
1949-11
1950-11
1951-11
1952-11
1953-11
1954-11
1955-11
1956-11
1957-11
1958-11
1959-11
1960-11
1961-11
1962-11
1963-11
1964-11
1965-11
1966-11
1967-11
1968-11
1969-11
1970-11
1971-11
1972-11
1973-11
1974-11
1975-11
1976-11
1977-11
1978-11
1979-11
1980-11
1981-11
1982-11
1983-11
1984-11
1985-11
1986-11
1987-11
1988-11
1989-11
1990-11
1991-11
1992-11
1993-11
1994-11
1995-11
1996-11
1997-11
1998-11
1999-11
2000-11
2001-11
2002-11
2003-11
2004-11
2005-11
2006-11
2007-11
2008-11
2009-11
2010-11
2011-11
2012-11
2013-11
2014-11
2015-11
2016-11
2017-11
2018-11
2019-11
2020-11
2021-11
2022-11
2023-11
2024-11
2025-11

Carroll town
Borough

Catholic Church

1866

Order to vacate & supply
a portion of the road from
Cawelltown to the Cherry Tree
from Cawelltown to the farm of
the late Peter Henry, dec'd.
Chest Township.

28 June 1866 Cont. to Com. (5)

Vermin

Wm. H. Seehler Esq

Joseph Cole

Jacob C. Lillies

Augustine Gost Sen.

Michael Snyder

John Morrison

28. J

N. B. Notice of view to be given
to owners and occupants of
seated lands through which
road may pass

Done J. 90
Print by J. Behe

Keade

12th July, 1866; made & confirmed rise,
& part supplied ordered to be opened thirty
feet wide, &c. By the Court.

5th Aug. Review adopted & con-
firmed &c. By the Court.

1866

Order to view and lay
out a road commencing
at or near the intersection
of roads near Mr. Barbara
Lloyd's place, to the road
near the Beaver Valley United
Brethren Church in White
Township

13 Sept. 1866 Cont. to Cont. (1/2)

Viewers

A. N. Fiske
Jno. Powell
Gen. W. Krise
Jno. Hallow Esq.
Daniel Donnelly
Wm. Flemming

P.B. Notice of view to be given
to owners and occupants of
located lands, through which
road may pass.

Filed 11 Sept. 1866

Recd. \$ 90.
Dtd. by Isaac Gates

Kittell

Order to open road

15th Oct., 1866, made & confirmed note
it ordered to be opened thirty feet wide, &c.

10th Jan'y., 1866, confirmed absolutely
By the Court

Recd in Road Job 3
Page 48
By the Court

Cambridge County ss:

At a Court of General Quarter Sessions of the Peace held at Ebersting in and for said County, on the 13th day of June A. D. 1866, before the Honorable Judges of said

County, representing, that they labor under great inconveniences for want of a road or highway, "commencing at or near the intersection of roads near Mrs. Barbara Lloyd's place, and running in a northerly direction to the road near the Beaver Valley United Brethren Church in White Township," and praying the Court to appoint proper persons to view and lay out the same according to law. The Court upon due consideration had of the premises do order and appoint N. H. Fisk, Thos. Powell, Geo. W. Krise, Thos. Holten Esq., Daniel Donnelly and William Flemming who, after being respectively sworn or affirmed according to law, to perform the duties of their appointment with fidelity, are to view the ground proposed for said road, and if they, or any five of them view the same, and any four of the actual viewers agree there is occasion for such road, they shall proceed to lay out the same as agreeably to the desire of the petitioners as may be, having respect to the best ground, and the shortest distance, and to do the least injury to private property, and make report of their proceedings herein to the next Court of Quarter Sessions to be held for said County together with a plan or draft thereof, and the courses and distances, and reference to the improvements through which the same passes, and whether they judge the same necessary for public or private use: in which report they shall state distinctly, that they had been sworn or affirmed according to law.

By the Court
Geo. C. K. Palmer
Clerk. L. S.

South thirty and a half degrees West, thirty-two rods; thence
 South seventy degrees West, nine rods; thence South sixty degrees
 West, twelve and a half rods; thence South thirteen degrees West,
 one hundred and eighteen rods; thence South forty degrees West,
 one hundred and thirteen rods; thence South twenty-one degrees
 West, fourteen rods; thence South seven degrees East, four rods;
 thence South five degrees East, four rods; thence South eleven degrees
 East, thirty rods; thence South eighteen degrees West, sixteen rods;
 thence South one degree East, twelve rods; thence South one degree
 East, forty-one rods; thence South five degrees East, twenty-seven
 rods; thence South twenty-one degrees East, twenty-four rods;
 thence South eleven degrees West, twenty-eight rods, to the road
 near Mrs. Barbara Lloyd's place.

This part of the route, three miles and sixty rods long, passes
 through a large body of wild land unimproved on this route with
 only one improvement of some ten or twelve acres, the owner of which
 the owner of which we are informed has sold his interest
 and is about to move away, leaving no resident on this route.
 And no one appearing to show us that he labored under any
 inconvenience for want of a road over this portion of the route,
 we are of opinion that there is not now occasion for a public
 road over it.

Witness our hands this thirty-first day of August, A.D. 1866.

A. G. Fiske Seal
 Thos. A. Powell Seal
 George W. Wise Seal
 Thomas Hollen Seal
 Wm. Fleming Seal

Viewers Sevens

A. G. Fiske two days
 Thomas A. Powell two days
 George W. Wise two days
 Thomas Hollen two days
 William Fleming two days

Surveyor

A. G. Fiske three days

Mrs Barbara
Lloyd Place

Part of the route proposed for the line out.

J. C. Hall
Impts

J. C. Cates Impts

Line proposed for road

Road to Mill

Some Cates' lines and improvements

Impts
to the
road
area
Impts
just
cleared

Road laid out.

Beaver Valley N.B. Cherokee

Road

