

1864

Order to view and lay out a Road, from James Condron's Saw mill, in Clearfield Township, and leading to the County Line, near Wapsamonock

14 June 1865 Ch. & Com. 5.1

Viewers

Henry Scoulan Esq.

Fredrick Giegling

John Weakland

Thomas Wilt

John Nagle

John Douglas

Order to view made and

Dr. 13. Notice of view to be given to owners, and occupants of seated lands, through which road may pass

Dec. 7. 75pd.
by Andrew Kopp.

Johnston & Colman

Sept 29th 1864 Road and Lamp
Kiss and order to be opened
feet wide

9th Nov. 1865 confirmed absolutely

By the Court
Myself

Recorded in
Book 3
W.

Columbia County, Is:

At a Court of General Quarter Sessions
of the Peace, held at Ervingburg, in and
for said County, on the 11th day of May
A. D. 1864, before the Honorable Judges of
the same Court: Upon the petition of


~~Secondary inhabitants of~~ said County, representing, that
they labor under great inconvenience for want of a public
road, to begin at James Condrows Saw Mill, in Clearfield
Township, and leading to the County line near Wapsannock
and praying the Court to appoint proper persons to view and
lay out the same according to law. The Court upon due
consideration had of the premises do order and appoint
Henry Scanlan Esq. Fredericks Gungling, John Wankland,
Thomas White, John Nagle and John Douglas, who after
being respectively sworn or affirmed according to law to
perform the duties of their appointment with fidelity, are to
view the ground proposed for the said road, and if they, or
any five of them view the same, and any four of the
actual viewers agree that there is occasion for such road,
they shall proceed to lay out the same as agreeably to the
desire of the petitioners as may be, having respect to the best
ground for a Road, and the shortest distance, and in such
manner as to do the least injury to private property,
and shall make report thereof, stating particularly whether
they judge the same necessary for a Public or Private
Road, together with a plot or draft thereof, and the courses
and distances, and references to the improvements through
which it may pass, to the next Court of Quarter Sessions,
to be held for the said County, in which report they shall
state that they had been sworn or affirmed.

By the Court

Jos. McDonald. Clerk

In Obedience to the above averted orders of Court of
 Quarter Sessions in and for the County of Cambridge the
 undersigned Viewers do report that after first being duly
 sworn according to law and due notice being given of said View
 time and place we proceeded to the duties of our appointment and
 did Mark and lay out ^{and view} the following for a public Road or highway
 beginning at East side of Chisfields Creek near Sawmill of James Cam-
 -drow thence South Eighty one degree East Sixty seven perches thence South
 thirty six and one half degree East thirteenth perches thence South sixty one deg-
 ree East fourteen perches South Eighty three degree East thirty six perches
 South sixty four degree East twenty six perches South forty four degree
 East twenty perches South thirty five degree East forty six perches
 South twenty three degree East fifty eight perches South sixty one degree
 East thirty six perches South twenty two degree East sixteen perches
 South seventy nine degree East fifty perches South sixty five degree East
 forty two perches South forty one degree East twenty seven perches
 South fifty degree East twenty perches South forty degree East thirty
 perches South sixty two degree East twenty perches South seventy five
 degree East thirty four perches South fifty nine degree East forty
 perches South thirty five degree East twenty two perches South twenty
 six degree East fifty six perches South sixty four degree East twenty
 by four perches South eighty nine degree East twenty two perches
 South ^{sixty} five degree East fifty six perches South fifty eight degree East
 eighty two perches South forty five degree East thirty two perches South
 thirty seven degree East twenty perches South eighty one degree East one
 hundred and twenty six perches South sixty degree East twenty
 perches South seventy degree East thirty six perches South thirty nine
 degree East thirty six perches South forty five degree East twenty perches
 South twenty seven degree East eighteen perches South forty nine degree
 East thirty perches South forty degree East twenty eight perches

South twenty nine degree East thirty two perches to
 County Line of Blair and Cambridge Parishes near
 Waperranock all in Chisfields Township



1864

Order to View a Bridge
across Clearfield Creek
at James Condron's Saw
Mill, in Clearfield Township

Dec. 11, 1867 Cont to p. 2

Viewers

William Little

Peter M. Gough

Richard Collins

Frederick Youngling

Andrew Kapp

Dennis Cantley

For \$ 25

Paid by John's Mine.

Sept 5th 1864

The within view for bridge
Approved

By the Court

Approved

Geo^y H. Conwell. Treasurer

Columbia County N.Y.

At a Court of General Sessions of the Peace, held at Eberstung, in and for said County on the 16th. day of December A. D. 1863, before the Honorable Judges of the said Court: Upon the petition of divers inhabitants of Clearfield Township, and parts adjacent in said County, setting forth, "that they labor under great inconvenience for want of a Bridge across Clearfield Creek, where the public road crosses said Creek by James Condron's Saw Mill in said township, there being no Bridge across said Creek, for the space of eight miles, and the Creek in the winter season sometimes being dangerous to cross:" and therefore praying the Court to appoint proper persons to view the same according to law, and make report accordingly. Whereupon the Court upon due consideration had of the premises, do order and appoint William Little, Peter McLaughlin, Richard Collins, Frederick Gungling, Andrew Kopp and Dennis Cauley, who after being respectively sworn or affirmed to perform the duties of their appointments with fidelity, are to view the place proposed for said Bridge, and if they or any five of them view the same and any view of the actual viewers agree that there is occasion for such a Bridge, and that the expense of said Bridge would be too burdensome for said township to bear, they shall make report accordingly to the next Court of General Sessions to be held for said County; in which report, they shall state distinctly, that they were sworn or affirmed according to law."

By the Court
Jos. McDonald, Clerk

We the subscribers, appointed to view the place proposed for a bridge, in the within order mentioned, after being severally sworn as within directed, report, that in our opinion, a bridge over Clearfield Creek, at or near James Condron's Saw Mill on the public highway leading from the Philipsburg Road to Altoona where said road crosses said Creek is necessary, and that the erecting of such a bridge would be attended with more expense than it is reasonable Clearfield township should bear,

Witness our hands and seals this 27th day of February
A. D. 1864,

William Little *Dealt*
Peter McLaughlin *Dealt*
Richard Collins *Dealt*
Frederick Gungling *Dealt*
Andrew Kopp *Dealt*
Dennis Cauley *Dealt*

S. P. A.

Order to view and lay out
a Road from Stealy's
School House to intersect the
Indiana Road at a near the
New Church. in family of
12 Dec. 1864. Capt. C. Nam
to Co. Cannon and
Stevens.

Mr. H. Sechler.
Michael Pappas.
Anthony Mohler
Nicholas Snyder
Peter Stealy.
John Shilling

Notes to be given to owners of all
improved lands through which this
road will pass.

order to open made out

75

Thermometer. $\begin{matrix} 50 \\ 190 \\ 1150 \end{matrix}$

9th Novr., 1865, made confirmed miss; and
ordered to be opened thirty feet wide &c.

By the Court.

9th May, 1865, confirmed absolutely.

By the Court.

Recorded in Land Doc Vol 3
Page 76

82-56
8/16/65

Amherst County,

At a Court of General Sessions
of the Peace held at Ebersburg
and for said County on the 27th of
September 1864. Before the Honorable
Judge of the Court

Upon the Petition of divers inhabitants of Council Bluffs
in said County Representing that they labor under great
inconvenience for want of a Road to "lead from Steally
School House to the Church grounds to intersect the Smith
Road" And praying the Court to appoint suitable persons
to view and locate said Road according to law.

The Court upon due Consideration had of the premises do order
and appoint Williams M. Seabrook, Michael Byrnes, Auctioneer
Merkler, Nicholas Snyder, Peter Steally and John Shilling
who after being sworn do affirm to perform the duties of
the appointed with fidelity, are to view the ground proposed
for said Road and if they or any two of them view the
same and any four of the Aforesaid viewers agree that there is
occasion for such Road, they shall proceed to lay out the same
as equitably to the desire of the Petitioners as may be having respect to
the best grounds for a Road and the shortest distances, and in
such manner as to do the least injury to private property, and
shall make Report thereof stating particularly whether they judge the
same necessary for a Public or Private Road together with a Plan
or Draft thereof and the Course and distances and
reference to the improvements thereof which it may pass. To the
next Court of Quarts Sessions to be held for the said County,
in which Report they shall state distinctly that they have
been sworn or affirmed.

By the Court:

Ja. M. Donaldson, Clerk

To the Honorable the Judges of the Court of Quarter Sessions of the Peace in and for Cambria County.

We the persons appointed by the annexed order of Court to lay out the road therein mentioned, to wit; Wm. Hechler, Michael Byrnes, Anthony Mobler, Nicholas Snyder, Peter Nealy and John S. Gilling, being present and severally sworn according to law, do report, that in pursuance of the said order we have viewed and laid out and do return for Public use the following road, to wit; Beginning at a Post near Nealy's School-House thence South sixty six degrees East twenty perches through land of F. Luther to a Spruce, thence South forty one and a half degrees East through same land eighteen perches to a Spruce, thence South eighty nine degrees East through same land six perches to a Beech, thence North fifty two and a half degrees East through same land sixteen perches to a Spruce, thence South seventy two degrees East through same land forty perches to a Spruce, thence North seventy seven degrees East, thirty eight perches through land of — Davis, to a Beech, thence South seventy four degrees East sixteen perches through same land to a Spruce, thence North eighty one degrees East twenty perches on line between F. Luther and — Davis, to a Post, thence same direction on line between J. Davis and Jas. S. Luther fifty four perches to a Post, thence South forty four degrees East five perches through land of John. S. Luther to a Post, thence North fifty eight and a half degrees East ten perches through same land to a Post, thence North eighty one degrees East, forty perches through improved land on line between John. S. Luther and Giles, thence same direction sixty four perches on same line to a Post, thence same direction sixty six perches on line between J. Housh and Giles to a Post, thence same direction seventy eight perches on line between J. Housh and G. Griffith to a Post, thence North sixty four degrees East thirty two perches through land of G. Griffith to a Beech, thence North eighty seven degrees East eight perches through land of John Davis to a Post,

thence North fifteen degrees East thirty four perches through improved land of John Davis to a Post, thence North forty five degrees East seventy six perches through same improved land to a Post thence South forty eight degrees East ninety perches along Township's road to a Post near the new Church Ground in Canoll Sp. a plot or drift wharf is herewith annexed.

Witness our hands this 11th day of October 1864

Wm. Hechler
Michael Byrnes
Anthony Mobler
Nicholas Snyder
Peter Nealy
John S. Gilling

Wm. Hechler

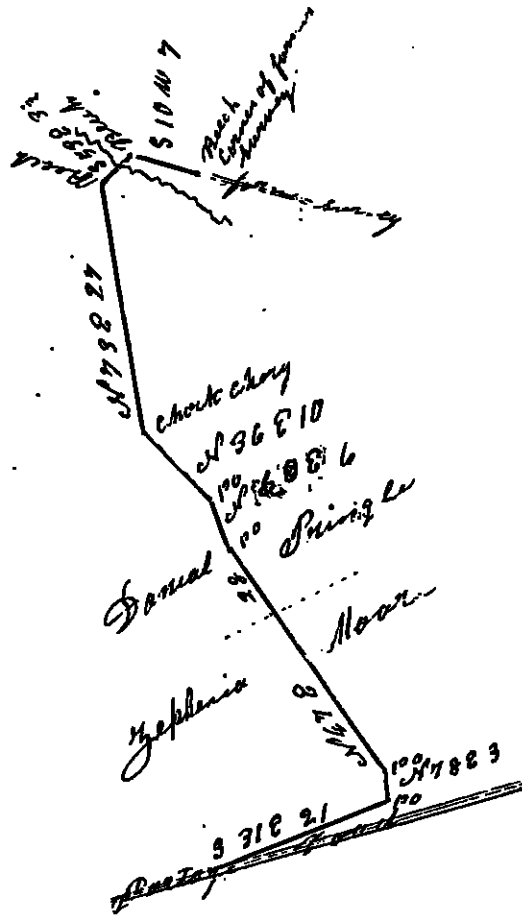
Attest
Wm. Hechler

To the Honorable the Judges within
 named & the persons appointed by the
 within Order of Court to review the Road
 therein mentioned and parts adjacent
 after being duly sworn according to Law
 do report that in pursuance of said order
 we have viewed the same and so return
 for Public use the following Road and
 Beginning at a point on the old parlage
 Road near the house of Luke Radican
 thence through the land of Gephina Morris
 South ^{thirty one} ~~thirty one~~ degrees East twenty one perches
 to a post thence seventy eight degrees East three
 perches to a post thence South sixty seven degrees
 East twenty eight perches to a post thence through
 the land of Samuel Pringle North sixty
 degrees East six perches to a post thence South
 thirty six degrees East ten perches to a post
 thence North seventy three degrees East
 twenty five perches to a post thence South
 fifty three degrees East three and a half perches
 to a post thence South ten degrees west seven
 perches to a post corner of the first survey of
 the road thence by the several courses and distances
 of the said survey to the parlage Road

Witness our hands this 27th day of August 1866
 With

John McNeill 2 days	}	Charles D. Dyer
Christopher Shaffer 1		William Pringle
William Pringle 1		George Dopp
George Dopp 1		Henry Carpenter
Henry Carpenter 1		William Krepper
William Krepper 1		

105 1/2 inches



Petition to
Costs

Remittance of
Costs of Queen's Bench
Remittance against
Account of a road law
out of the Bench
Remission for a part
of the former paper
to the Court of Sessions

20th June 1840

To the Hon. Judges of the Court of Quarter
Sessions of Cambridge County

The undersigned Citizens of Yoder township
in said County, understanding that there is an
order of your Hon. Court, to locate a road,
running from a point on the Somerset pike
through the land of Geo W Osborn & E W
Vickroy to Bens Creek, We do most
earnestly enter our remonstrance against
the location of said Road. Said road is
partially opened, and is of great importance
to the travelling public, and one that the
township should open, the road is very
much needed, for the people who reside
in the immediate neighborhood, we do hope
you will not locate said road,

Names

G. W. Osborn	Peter Gardner
George Vickroy	J. F. Vickroy
Daniel Edmiston	L. Mendell
	Jacob Horner

1874

Order to Reopen
a Road from the
Village of Summerhill
in Boyle Township, to
the Town of Wilmore.

Witness

Thomas M. Cornell Esq.
Christopher Shaffer
William Tringle
George Dyer
Henry Carpenter
William Knepper

1873. Notice of view to be
given to owners & occupants
of several lands, through
which road may pass.

Order to open roads

July 11, 75

Hunter & Catman

Feb 10th 1865 - Lease and confirmed, et sic
included to be opened & -

Page 88

7th July, 1865, confirmed absolutely.

Rec^d in Court Dec 3rd 1865
J. H. Cooper with wife & children
vs
J. S. S. & Co
Page 88

Columbia County,

At a Court of General Quarter
Sessions of the Peace held at Cayuga
in and for said County on the 14th
day of July A.D. 1844, before the Hon.
Judges of the same Court. The petition of

divers inhabitants of the Townships of Croyle & Sumnerhill in
said County being presented representing, that a Road hath
been lately laid out by order of Court from Sumnerhill to
Wilmore, which road, if confirmed by the Court, will be
very injurious to said petitioners, and burthensome to the
inhabitants of the townships through which the same
will pass, and therefore praying the Court to appoint proper
persons to review the said road and parts adjacent, and
make report according to law. Whereupon the Court
upon due consideration had of the premises do order and
appoint Thomas McConnell Esq. Christopher Shaffer,
William Pingle George Dipp, Henry Carpenter and
William Kuepper, who after being respectively sworn
or affirmed according to law to discharge the duties
of their appointment with fidelity, are to Review the
said road and parts adjacent and shall make
report of their proceedings to the next Court of
Quarter Sessions to be held for said County, together
with a plan or draft thereof, and the courses and
distances and whether they judge the same necessary
for a Public or Private Road; in which report,
they shall state that they had been sworn or
affirmed according to law.

By the Court
Jos. McDonald Clerk

Sept. 27th 1864 Read & Confirmed Nisi


By the Court

Feb. 10th 1865 Continued

By the Court

10th May, 1865, and all the way of next term

July 4th 1865 Sets aside by the Court



Columbia County, N. C.

At a Court of General Quarter Sessions of the Peace held at Ebersburg in and for said County on the 19th July 1861. before the Honorable the Judge of the said Court;

Upon the Petition of ~~John~~ ^{John} ~~Stinson~~ ^{Stinson} of said Township of Cook in the said County, Representing that a Road has been laid out in said Township from a point on the Road between Johns town and Ross Creek Run, near the mouth of Stormill, on the lands of George W. Osburn by way of the Long Creek River, through the lands of the said Osburn, C. A. Vickroy and others, and that the said Road has been opened in part, and that the Petitioner complains that the said Road has become inconvenient, useless and burdensome to the inhabitants of said Township, and therefore praying the Court to appoint suitable Viewers to be sworn and Report upon the premises according to Law. Whereupon the Court upon due Consideration had of the premises do ordain and appoint C. B. E. ~~Stinson~~ ^{Stinson}, J. P. Strayer, David Tucker, William Carter, and John Miller ^{viewers}, who, after having been respectively sworn or affirmed according to Law, to perform the duties of their appointments with fidelity, are to View the Road proposed to be vacated, and make Report of their proceedings to the next Court of Quarter Sessions to be held for said County of Columbia in which Report they shall state distinctly that they have been sworn as aforesaid.

By the Court.
Joseph M. Daniels
C. B. E. ~~Stinson~~

To the Honorable the Judges within named,

We the subscribers, appointed by the within
order of Court to view the Road within
mentioned. We met on the 23rd day of
August ^{and also Sept. 2nd 1864} and after being duly
sworn and affirmed, we proceeded to
examine the said road, and do report
that in pursuance of the said order, we
have viewed the said road, and that
the same is in our opinion, useless, in-
convenient, and burthensome and
desire that the same might be vacated
according to the following Courses & dis-
tances, a draft whereof is hereto an-
nexed, Beginning at a Post in the road
leading from Bales Creek Turnace to the Red
Bridge and near where said road crosses
Stony Creek thence down along the bank of
said Creek South sixty six degrees east thirty
nine perches to a Red Oak, thence South fifty degrees
east thirty eight perches to a white oak, thence South
fifty five degrees east, twenty & a half perches to a
Birch, thence South forty seven deg, east, forty
perches to a sugar, thence South forty five degrees
east twelve perches to a w.o. thence South sixty
five degrees east twenty six perches to a
Poplar thence thence through C. A. Vickroy's
land South fifty five deg, east twenty eight
perches to a wild Cherry, thence South fifty six
degrees east eight perches to R. O thence North
sixty eight degrees ^{east} eighteen perches to
Chest, thence North ^{east} forty one degrees east
fifty one & a half perches to pin A, thence
North two degrees east fifty one perches to ^{W. O.}
thence North twelve degrees ^{west} thirty one
perches to a w.o. thence North thirty eight deg
west thirty one perches to a ^{hurdle}
thence six degrees west ^{east} thirty perches to a ^{post}
thence North fifty five deg, west twenty six
perches to a poplar, thence North thirty two
deg, west fifty perches to a post, thence North
fifty deg, west, thirty two perches to a w.o.
thence North thirty deg, west thirty & a half perches
to a sug, thence North ten deg, west twenty nine & a
half perches to a Laurel, thence North eight deg,
east twelve perches to a post, thence through J. C.
Horners land North twenty seven deg, east, eleven &
a half perches to a post, North fifteen deg, east
forty eight perches to a post, thence North twenty
one deg, east twenty one perches to a post, thence
through S. W. Ashmow land North fifteen

1864

deg, east forty eight perches to a post, thence
north thirty five deg, east two etc. six & a half
perches to Chest, stump, thence north forty six deg,
east twenty six perches to Chest, thence north fifty
three deg, east twenty six perches to a post, thence
north to the seven degrees west eighty perches
to the ~~wharf~~ leading from Johnston
to ~~the~~ and on the corner of S. P. ~~Sturman~~
Millers one barrel the day and by or first
above written.

C. B. Ellis
Stephen Stutzman
William Custer
John S. Stayer
Jobing Miller

C. B. Ellis 1 day
Stephen Stutzman 2 "
Wm Custer 2 "
John S. Stayer 2 "
Jobing Miller 2 "
Thomas S. Anney, 2. "

13th June 1864, order con-
firmed, and Joseph
devised up a road
a view in the street
of St. John's the.

By the Court.

Sept. 27th 1864 Road
and confirmed
and ordered
to be opened thirty
feet wide &c
By the Court.

This 10th 1865

Confirmed absolutely
by the Court

1864

Order to vacate the
Road leading from the
Frankstown Road at a
point near Thomas Mc Connell's
to the Jefferson + Munster
Road at or near Michael
A. Kelly's

11. 15. Sep. 1864

Viewers

Thomas Mc Connell Esq
Valentine Cranor
Martin Pringle
Martin Ward
Michael Bramley
John Mc

Notice of view to be
given to owners, and occupants,
of seated lands, through which
road passes.

Part of the Court's order J. 75

"Mitchell."

Columbia County, Jo.

At a Court of General Quarter Sessions
of the Peace held at Erushburg, in and
for said County, on the 11th day of May
A. D. 1864, before the Honourable Judges
of the same Court. Upon the petition of
divers inhabitants in said County, representing "that a
Road was formerly laid out by order of the Court, beginning
at the Markstown Road at a point near Thomas McConnell,
in Sumnerhill Township, passing through parts of said
Sumnerhill Township, and Washington Township, and
terminating at a point on the Jefferson and Munster Road
at or near Michael A. Shelly's, said road having been laid
out some twelve years since, and only a portion of it having
been opened, and, that the whole of said road being useless,
inconvenient and burdensome, pray the Court that the
entire Road may be vacated." The Court upon due
consideration had of the premises do order and appoint
Thomas McConnell, Esq. Valentine Cramer, Martin Pringle,
Martin Ward, Michael Branley, and John Ste, who after
being respectively sworn or affirmed to perform the duties
of their appointment with fidelity, are to view the said
road, and if they, or any four of them ~~do~~ view the same
and any four of the aforesaid viewers agree that said
Road should be vacated they shall make report
accordingly to the next Court of Quarter Sessions to
be held for said County, in which report they shall
state that they had been sworn or affirmed.

By the Court
Jos. McDonald Clerk

To the Honorable the Judges
 within, named
 &c the persons appointed by
 the within order of Law:
 to view and vacate the
 Road therein mentioned
 after having been duly
 sworn according to Law
 do Report that we find that
 part of the Road lying
 between the Barn of Edward
 McGlade in Summerhill
 Township and the old Portage
 Rail Road ^{in Washington Township} to be useless inconvenient
 and burdensome and that the same
 is hereby vacated leaving the
 remainder of the Road for
 Public use Witness our hands
 this 30th Day of August 1864

Bill

Thos McConnell 2 Days
 Valentine Cramer 1
 Martin Pringle 1
 Martin Reed 1
 Michael Brawley 1
 Joseph Dimond 1

c

Thos McConnell
 Valentine Cramer
 Martin Reed
 J. D. Dimond
 Mich Brawley
 Martin Pringle

1864

Order to view and
lay out a Private Road,
leading from the Old Frankston
town Road to Portage, or
or near Rough & Ready
Saw Mill, to a point on
the land of Edward McEade
or near the Old Kane
Saw Mill in Sunnyside
Township.

Witnessed by
Thomas McConnell Esq
James McHugh
Albert Lilly
Peter Somers
Valentine Ormer
Matthew Pites

N.B. Notice of view to be
given to owners and occupants
of sealed lands through which
road may pass.

Dec 11 1864

" 12 "

Cambria County, Pa.

At a Court of General Quarter Sessions
of the Peace, held at Ebensburg in and for
said County, on the 19th day of July
A. D. 1864, before the Honorable Judges of
the same Court: Upon the petition of
Edward McHale of said County, representing, that he
labors under great inconvenience for want of a
"Private Road," to lead from a point on the public road
leading from the Old Frankstown Road, at or near Portago, at
or near Rough and Ready Saw Mill, to a point on the
land of the petitioner at or near the Old Kane Saw Mill
in Summerhill Township, in said County, and praying
the Court to appoint proper persons to view and lay out
the same according to law. The Court upon due consideration
had of the premises, do order and appoint Thomas McConnell
Esq. James McLaugh, Albert Silly, Peter Somers, Valentine
Cramer and Matthew Pites, who, after being first sworn
as affirmed according to law, are to view the ground pro-
posed for the said road, and, if they, or any five of them
be in the same, and any four of the actual viewers agree
that there is occasion for such road, they shall proceed
to lay out the same, having respect to the best ground
for such road, and the shortest distance, and to do the
least injury to private property, and make report of
their proceedings to the next Court of Quarter Sessions,
together with a plot or draft thereof, and references
to the improvements through which the same passes,
and the courses and distances, and whether they judge
the same necessary for Public or Private use, in which
report they shall state, that they had been sworn
or affirmed according to law.

By the Court
J. McDonald, Clerk

1864

Order to open a
Public Road, leading
from a point on the public
road leading from Symms Hill
to Ebersburg, on the land of
the heirs of Thomas Davis,
to intersect the public road
leading from Benjamin
Millers to Jefferson, on the
land of Daniel Tringle.

Cyprus Co. Starker
June 11 1864

Order \$1.00
Recording & Deft. C. 75
\$1.75

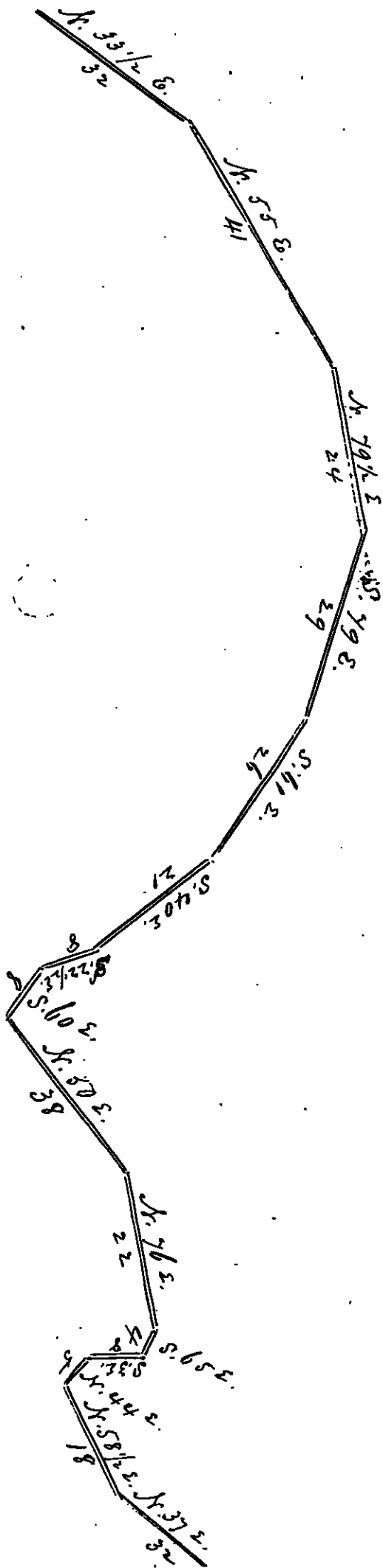
Columbia County, N.Y.

At a Court of General Quarter Sessions of the Peace, hold at Ebensburg in and for said County, on the 5th day of February A.D. 1811, before the Honorable Judges of the same Court, Upon the petition of several

inhabitants of Onyle Township, in said County, representing, that they labor under great inconvenience for want of a Road, Beginning at a Public Road leading from the Village of Summerhill to Ebensburg, on the lands of the heirs of Thomas Davis, until it intersects a public road leading from Benjamin Miller, to the town of Jefferson, on the land of Daniel Pringle in the said township," and praying the Court to appoint proper persons to view and lay out the same according to law. The Court upon due consideration had of the premises, do order and appoint Elisha Plummer, James R. Cooper, John E. Hays, Joseph W. Myers, Benjamin Miller and Elias Steinman, five of whom do report, that after being duly sworn according to law, they viewed, laid out, and do return for Public Use, the following road, to wit: Beginning at a Public Road leading from the Village of Summerhill to Ebensburg on the lands of the heirs of Thomas Davis, thence by the bed of the Portage Rail Road, north thirty three and a half degrees east thirty two perches, thence north fifty five degrees east forty one perches, thence north seventy nine and a half degrees east twenty four perches, thence south seventy nine degrees east twenty nine perches, thence south sixty one degrees east twenty six perches, thence through land of Luke Ratigan, south forty degrees east twenty one perches to a post, thence south twenty two and a half degrees east eight perches to a post, thence south sixty degrees east eight perches, thence through lands of Daniel Pringle north fifty degrees east thirty eight

perches to a post, thence north seventy six degrees east
twenty two perches to a post, thence south sixty five and
a half degrees east four perches to a Beech, thence south
three degrees east eight perches to a post, thence south
forty four degrees east five perches to a post, thence through
land of Benjamin Miller, north fifty eight and a half
degrees east eighteen perches to a post, thence through
land of Daniel Pringle, north thirty seven degrees east
thirty two perches to head of old Portage Rail Road
making three hundred and sixteen perches: which
report being read on the 17th day of December A.D.
1863 was Confirmed in and ordered to be opened &c.
and on the 11th day of May A.D. 1864 was Confirmed
absolutely.

By the Court
Jos. McDonald, Clerk



1864

Order to vacate & supply
a road from the House of
North Street, in Cambria
township to the Dumpsite
on the top of Mullins Hill

Jurors

Henry Scanlan Esq.

Rees J. Lloyd

Michael Leary

William Tierney

Jim J. Harrow

Patrick Harrow

N.B. Notice of view to be given
to owners and occupants of
scattered lands through which
road may pass.

Jan 10/65

" 10/65 "

Columbia County, N.Y.

At a Court of General Quarter Sessions of the Peace held at Chenango, on the 19th day of July A.D. 1844, before the Honorable Judges of the same Court; the petitions of sundry citizens of Columbia and Munster Townships in said County, being presented representing that a road has been laid out from a point upon the Chenango and Sorella road, at or near Hugh Hughes, to the Huntington, Columbia & Indiana Turnpike near the top of Muller's hill, which road is useless, inconvenient and burdensome, and praying the Court that the said road may be vacated and supplied according to the Act of Assembly in such case made and provided. The Court upon due consideration had of the premises, do order and appoint Henry Scamman Esq. Kies J. Lloyd, Michael Seary, William Tenney, John J. Farren and Patrick Farren, who, being first duly sworn or affirmed according to law, to perform the duties of their appointment with fidelity, are to view that part of said road proposed to be vacated and supplied and if they, or any five of them view the same, and any four of the actual viewers agree that that portion said road or parts thereof is become useless, inconvenient and burdensome, they shall report accordingly to the next Court of Quarter Sessions, and shall accompany their report with a plot or drafts of their proceedings herein, with the courses and distances and references to the improvements, bearings which the same passes a line parts vacated and supplied, in which report they shall state that they had been sworn or affirmed according to law.

By the Court
J. M. Donald, Clerk

5th Sept 1864. The within order
continued, and W. H. Tesler
& Michael Byrnes appointed
viewers in the stead of J. A.
Shoemaker & Theodore Baker.
Viewers to report at next session.

By the Court

1864

Order to view and lay
out a Road from Heiners
Mill to the farm of John
Shilling in Blackhawk tp.

12. Dec. 1864 cert
5 farms to front Corn
Circuit

J. A. Shoemaker
John A. Coates
Joseph Heiner
Caleb McLean
Theodore Baker
John Mitchell

9th Feb. 1865, read
& confirmed in re,
& ordered to be opened
thirty feet wide, &c.

By the Court.

9th May, 1865, con-
firmed absolutely.

By the Court.

N.B. Notice of view to be
given to owners and occupants
of sealed lands through which
road may pass.

10th May, 1864, cont'd to
same viewers to report at next
session.
By the Court
J. A. Shoemaker

Shoemaker

Columbia County Jo:

At a Court of General Quarter Sessions of
the Peace held at Chenango, in and for said
County, on the 11th day of February A. D. 1864
before the Honorable Judges of the same Court.
Upon the petition of divers inhabitants of the
~~township of Carroll & Stockbridge in said County, representing,~~
that they labor under great inconvenience for want of a
road, "beginning at a point near the saw mill of Joseph
Hines thence by the nearest and best route until it intersects
a public road on the farm of John Shilling in the township
of Carroll" and therefore praying the Court to appoint proper persons
to view and lay out the same according to law. The Court upon
due consideration had of the premises do order and appoint
J. A. Shoemaker, Peter Kealin, John A. Luther, Joseph Hines,
Theodore Baker and John Nitzell, who, after being respectively
sworn and affirmed to perform the duties of their appointment with
fidelity, are to view the ground proposed for the said road, and if
they or any five of them view the same, and any four of the actual
viewers agree that there is occasion for such road, they shall
proceed to lay out the same as agreeably to the desire of the
petitioners as may be, having respect to the best ground for a
road, and the shortest distance, and in such manner as to do
the least injury to private property, and shall make report thereof,
stating particularly, whether they judge the same necessary for a
~~Public or Private Road, together with a plot or draft thereof,~~
and the courses and distances, and references to the improvements
through which it may pass, to the next Court of Quarter Sessions
to be held for the said County, in which report, they shall
state distinctly, that they had been sworn or affirmed.

By the Court
Jos. McDonald, Clerk

To the Honorable the Judges of the Court of Quarter Sessions
of the Peace in and for Cambria County.

We, the persons appointed by the annexed order of Court
to lay out the road therein mentioned, to wit: Wm. Hechler
John S. Luther, Joseph Heimer, Peter Nealen and
Michael Byrnes, being present and severally sworn,
according to Law, do report that in pursuance of the
said order we have viewed and laid out and do
return for Public use, the following road to wit:

Beginning at a Post near Heimer's Mill thence North
twenty four degrees West forty six perches through land
of J. Mitchell to a dead Spruce, thence North seven degrees
East twenty one perches through same land to a Post,
thence North sixteen degrees East fifty eight perches
through same land to a small Beech thence North
twenty one degrees West forty eight perches through same
land to a Post, thence North sixty five degrees West one
hundred and fifty two perches on line between Jno. Kish
W. Miller to a Linu, thence North sixty two degrees West
one hundred and twenty perches through land of
Shoemaker & Hopple to a Birch, thence North fifty seven
degrees West fourteen perches through same land to a
Birch, thence North forty two degrees West sixty perches
through same land to a Forked Pine, thence same direction
through same land twenty two perches to an Ash, thence
North twenty six degrees West twenty perches through same
to a Spruce, thence North eighty degrees West eighteen perches
through same to a Beech, thence North eighty three
degrees West thirty six perches through same land to a Linu,
thence South seventy five degrees West twenty six perches
through same land to a Beech, thence South thirty eight
degrees West twenty four perches through same land
to a Post, thence South thirteen degrees West eight
perches through same land to a Spruce, thence South
thirty two degrees West twenty two perches through same
land to a Beech, thence North forty eight degrees West
thirty four perches through lands of Shoemaker & Hopple and
Burns to a Spruce, thence North five degrees West
forty eight perches to a Post on land of John Shilling
in Canoll Township intersecting Township road.

A Plot or Draft whereof is hereto annexed.
Witness our hands this 9th day of November A.D. 1864

John S. Luther
mark

Robert Vinluan

Michael Byrnes

Joseph Heimer

Wm. Hechler

Time
Wm. Hechler 3 days
John S. Luther 3 "
Peter Nealen 3 "
Michael Byrnes 3 "
Joseph Heimer 3 "

Wm. Hechler

1864

Order to view and
lay out a Private Road
leading from the line of
Alexander Smith's land
opposite the home of John
Fradin to intersect the
public road at the end
of Perry Smith's lane, in
County of Franklin

Witness

John Ginn
John Vancycor Jr.
Joseph Miller
John Vancycor Senr.
Nathan H. Fish
Charles Kautand

21.03. Notice of view to be given to
owners and occupants of
seated lands through which
road may pass

July 7, '65

"Kade"

Columbia County N.Y.

At a Court of General Sessions Sessions of
the Peace held at Chenango in and for said
County, on the 2^d day of September A. D. 1864
before the Honorable judges of the said Court:

The petition of sundry Citizens of said County
was presented setting forth that ^{John Gardiner} they labors under great inconvenience for the want of a Private Road to lead from the
line of Alexander Ingersoll's land opposite the said John
Gardiner's residence, to intersect the public road at the
end of Perry Ingersoll's lane, in White Township and therefore
praying the Court to appoint proper persons to view the ground
proposed for the said road and to lay out the same
according to law. The Court upon due consideration had
of the premises do order and appoint John Sumner Esq. John
Vansycorpe Jr. Joseph Smith John Vansycorpe Sen. Geo. H. Hicks
and Charles Cantelero who after being duly sworn or
affirmed according to law, are to view the ground proposed
for the said road, and if they, or any five of them view
the same, and any four of the actual viewers agree
that there is occasion for such road they shall proceed
to lay out the same as agreeable to the desire of the
petitioners, as may be, having respect to the best ground
for such road, and the shortest distance, and to do
the least injury to private property, and whether they
judge the same necessary for Public or Private use,
and make report accordingly to the next Court of
General Sessions to be held for said County, together
with a plot or draft thereof, the courses and distances,
and references to the improvements through which the
same pass: in which report they shall state that
the same has been sworn or affirmed.

By the Court

Geo. McDonald, Clerk.

1864
Report of Viewers
on the
Order to vacate and supply
part of a Road in
Greenough Township between
Shustown and the Red
Bridge.

13 June 1864 Viewers Cert. to
Com. & Navy

Viewers

William Sick Jr.
John S. Horner
John S. Blough
Charles Von Luenen
Christian Horner
Samuel Blough

N.B. Notice of view to be
given to owners and
occupants of seated lands
through which road may
pass

Paid of C. & N. Conty Exp. 4/5

"Viewing"

19th July, 1864, confirmed nisi.

By the court.

9th May, 1865, confirmed absolutely.

By the court.

Cambria County, Pa.

At a Court of General Quarter Sessions
of the Peace held at Ebensburg, in and
for said County, held at a ~~place~~ on the
17th day of March A. D. 1864 before the
Honorable Judges of the same Court.

Upon the petition of sundry citizens of Curwenaugh township
in said County representing that a road has long
since been laid out from Johnstown to the Red Bridge
over Stony Creek, it being part of what was known as
the Old Stony Creek Road: that on what is known as the Mathews
Farm in said Curwenaugh Township, said road passes over a
steep hill and that a much better and less expensive route
for that part of said road can conveniently be had and
praying the Court to appoint suitable persons to view and
vacate that part of said road which passes over the hill
aforesaid, as inconvenient and burdensome to the inhabitants
of said township, and to supply the same on a more con-
venient and accessible route. The Court upon due consideration
had of the premises do order and appoint William Shick Jr. John J.
Homer, John S. Blough, Charles Von Lueven, Christian Homer and
Samuel Blough, who after being respectively sworn or affirmed to
perform the duties of their appointment with fidelity, are to view
the ground proposed to be vacated and supplied, and if they
or any five of them view the same, and any four of the actual
viewers are of opinion that it is necessary for vacating and supplying
said road, they shall proceed to do so, and make report of
their proceedings to the next Court of Quarter Sessions accom-
panying their report with a plot or draft of said Road
as also of the parts supplied; In which report they shall
state that they had been sworn or affirmed according to
law.

By the Court

J. M. Donald, Clerk

To the Honourable the Judges within Warrick,
The persons appointed to view and
survey the said within mentioned
and parts adjacent, do report; that
in pursuance of the said order, we
met on the 20th day May 1864, and
after being first duly sworn and
affirmed, we proceeded to examine the
said road and to grade the route proposed
~~for new road~~, we found said route to
step to lay out a lawful road -
Witness our hand and seals this
day and year first above written

Wm. Clark Jr. 2 days
Samuel Blough 1 "
John S. Blough 1 "
Charles von Luenow 1 "
John J. Turner 1 "
Christian Hoagum "

1864

Order to vacate and
supply part of the road
from the farm of John
Fisher, on the Philipburg
road to Kofi's new Dyke
Mill in Clearfield Township

12. 5th Mo. A.D. 1864
Per. J. H. Hines

Viewers

H. Scamman. Eng.

Thomas Wilb

Louis Carl

John Mc Gough

William Little

James Wheatland

N.B. Notice of view to be
given to owners and occupants
of lands, through which the
road may pass.

Per J. H. Hines

More

Feb 10th 1865 *Leanna* Confirmed in *St. Ann*
order to be *referred to* by the Court
May 9th, 1865, confirmed absolutely

Prothonotary

Cambria County, Pa.

At a Court of General Quarter Sessions
of the Peace held at Ebensburg in and
for said County on the 19th day of
July, A. D. 1864, before the Honorable Judge
of the same Court. The petition of sundry
Citizens of Cressfield Township in said County representing
that that portion of line road extending from the Philipsburg
Road at the farm of John Jones, to Rebs' now Reynolds Mill
is by reason of its location on high and uneven ground
inconvenient and burdensome to the people of said township
and almost impassable for want of proper grade; and
praying the Court to appoint viewers to vacate and supply
said portion of said road: The Court upon due consideration
read of the premises do order and appoint St. Scoulan Esq Thomas
Wilt, Lewis Carl, Peter McLaugh, William Little and James
Chattland, who after being first duly sworn or affirmed
according to law to perform the duties of their appointment
with fidelity, are to view that part of said road proposed
to be vacated and supplied, and if they, or any one of
them view the same, and any four of the actual viewers
agree that said road or parts thereof is become
useless, inconvenient and burdensome they shall
report accordingly to the next Court of Quarter Sessions
and shall accompany their report with a plot or
draft of their proceedings herein, with the courses and
distances and references to the improvements through
which the same passes of those parts vacated and
supplied, in which report they shall state that they
had been sworn or affirmed according to law.

By the Court
Jas. McDonald Clerk

To Honorable George Taylor Esquire President Judges and
Wm Easton Henry Cicero his Associates Judges now occupying
a Court of Appeals Session in and for the County of Columbia
at Annapolis June 4th 1864

And Obedience to the several orders of Court

As the undersigned have the honor that after first being duly sworn
according to law that we viewed the within described tract and did
locate the following portions of said tract in consequence of several
steep hills and other parts being and swampy ground. Beginning
at a Point on Township Road leading from farm of John Erbe to Hon
man Regent Sam Hill in Clearfield Township and lands of William Adams
thence South thirty seven degrees East thirty one perches thence South fifty four degrees
East twenty perches 3 South seventy five degrees East seventeen perches 4 thence East
eighteen perches 5 South eighty two degrees East thirty two perches to mouth of
Peters Adams Lane thence from here to Station (485) 4 South seventy one degrees
East twelve perches thence 5 South fifty nine degrees East fifteen perches to Point
on said Road to Station (7420) 7 South thirty seven degrees East twenty six
perches 20 East forty six perches to a Point south of said Road or Regent
Sam Hill And supply the same Beginning at Station 20) thence
1 South Sixty Eight West at thirty eight perches to Point appointed thence 2
South forty five degrees West four perches to Point appointed 3 South thirty
degrees West twenty six perches to Point 4 South thirty degrees West six
perches 5 South eighty West forty perches to Pine stump in old Road 6 thence
South sixty nine degrees West forty perches to Point in old Road 7 thence South
seventy two and one half degrees West seventy perches to Hemlock 8 thence South
sixty four and one half degrees West forty two perches to Point in old Road and
lands of William Adams points dotted are location supplied in the map

Witness our hands this 2nd day of December A.D. 1864

Shemas H. W.
William Little
Lewis C. C.
James Wheelman
Henry S. S. S.

1864

Order to a pres
damages to any, done
to the injured lands of
David Evans, Richard
J. Evans and Thomas
H. Lewis in the clearing
a road through their
lands.

Witness

Edward Thomas

William Evans

David Evans

Richard Thomas

William Hughes

Thomas Edwards

9th Feb., 1865, read
& confirmed wise.

~~By the Court.~~

"Reade"

Dec 1865

Paid by Richard J. Evans



10th May, 1865, cont'd.

Per cur.

July 7th 1865 Cont'd
By the Court

August 15th 1865 Cont'd
By the Court

3¹⁴ April, 1867, the within reported adopted
& confirmed absolutely. By the Court.

Cassia County, Id.

At a Court of General Quarter Sessions
of the Peace held at Coeur d'Alene, in and
for said County on the 5th day of
September A.D. 1864 before the Hon.

Judge of the same Court upon the petition
of William Evans, David Owens and Thomas
Hughes representing that a public road or highway was lately laid
out and opened through the improvements of said petitioners
and therefore praying the Court to appoint a jury persons to
view and adjudge the value of so much of their improved
lands respectively as is or may be taken up for the use of
said road, and assess the damages done to the said
petitioners respectively &c. The Court upon due consideration
had of the premises do order and appoint Edward Thomas,
William Evans, David Owens, Michael Thomas, William
Hughes and Hugh Edwards, six or less than six respectively
sum or amount according to law shall proceed to
estimate and determine what amount of damages
if any has been done to the said premises by the
opening of said road, and they shall take into
account the advantages as well as the disadvantages
which may result to the said petitioners by the
opening of said road, and report their proceedings
within to the next Court of Quarter Sessions to be
held for said County in which report they shall
state that the same have been seen or affirmed
according to law

In witness whereof
I the Court
for Michael (etc)

We the within named viewers met agreeably to order and all being duly sworn by *McKenkeady* Esq. and having viewed the ground of the said David Jones over which the said road passed, and duly considered the advantages that might arise to the said David Jones one of the owners of the land through which said road it laid out, do report that we find for the said petitioner the sum of *Twenty* Dollars damaged, and all legal costs.

And also, we the within named viewers met agreeably to order and all being duly sworn by *McKenkeady* Esq. and having viewed the ground of the said Thomas D. Sewid over which the said road passed, and duly considered the advantages that might arise to the said Thomas D. Sewid one of the owners of the land through which said road it laid out, do report that we find for the said petitioner the sum of *One hundred fifty* Dollars damaged, and all legal costs.

And also, we the within named viewers met agreeably to order and all being duly sworn by *McKenkeady* Esq. and having viewed the ground of the said Richard J. Evans over which the said road passed, and duly considered the advantages that might arise to the said Richard J. Evans one of the owners of the land through which said road it laid out, do report, that we find for the said petitioner the sum of *Five* Dollars, and all legal costs.

Witness our hands and seals this *Seventh* day of *December*, 1864

David Cowan
Hugh Edwards
William K. Hughes
Richard Edwards
Edmund Thomas

1864

Report of viewers
Order to view and lay
out a road from a point
at or near Henry Zupper's, to
intersect the public road
leading to Johnston, at or
near Adam Strayer's, in
Richland Township.

Viewing, set to work July 16/
Viewers

- Levin Fisher
- Henry Zupper
- John F. Still
- William Slick
- John Harsberger
- Jacob Keiper

order to open road

N.B. Notice of view to be given
to owners and occupants of
seated lands through which
road may pass.

Order to open road

Fees \$ 75
Paid to me by Saml Keiper
and P.

"Perching"

Feb 10th 1865 - letter and confirmed 1871 so as to
order to be opened. 30th Dec 1865

132 The Court

9th May, 1865, confirmed absolutely

~~Prothonotary~~

Rec^d in (read) Dec 1863
Page 144

\$2.50 pd by
H. J. J. J.

Send to Prothonotary

in said County, representing, that they labor under great
inconveniences for want of a public road or highway to lead
"from a point at or near Henry Zoffer in said township, to intersect
a public road leading to Johnston at or near Adam Stray's
in said township" and therefore praying the Court to appoint
proper persons to view and lay out the same according to law.
The Court upon due consideration had of the premises do
order and appoint Lewis Fisher, Henry Zoffer, John F. Stull,
William Slick, John Haysinger and Jacob Kiefer, who, after
being respectively sworn ^{and affirmed to} ~~and performed~~ the duties of their
appointment with fidelity, are to view the ground proposed for
the said road, and if they, or any five of them view the same,
and any four of the actual viewers agree that there is occasion
for such road, they shall proceed to lay out the same as
agreeably to the desire of the petitioners as may be, having respect
to the best ground for a road, and the shortest distance, and in
such manner as to do the least injury to private property,
and shall make report thereof, stating particularly whether
they judge the same necessary for a Public or Private Road,
together with a plot or draft thereof, and the courses and
distances, and references to the improvements through
which it may pass, to the next Court of Quarter Sessions
to be held for the said County, in which report, they shall
state, that they had been sworn or affirmed.

By the Court

Jos. McDonald, Clerk

To the Honorable the Judges within
 named & the persons appointed by the
 within Order of Court to view and
 lay out the Road therein mentioned
 after being duly sworn according to
 law do Report that in pursuance of
 said order we have viewed said out
 and do Return for publick use the
 following Road Beginning at a point on
 a publick Near Henry Tappens in Richland
 Township thence by said Road three hundred
 and sixty four perches to a post on land
 of David Kissinger thence leaving said
 Road North Eighty three Degrees west twenty
 perches to a post thence south thirty four Degrees
 west sixty eight perches to a post thence south
 seventy two Degrees west eight perches to a post
 thence south seventeen and a half Degrees west eight
 perches to a post thence south ten Degrees west eight perches
 to a post thence south thirty five Degrees west ten perches to
 a post thence south twelve & a half Degrees west eighteen perches
 to a spruce thence south sixty four Degrees west six perches to a
 post thence south seventy seven & a half Degrees west twelve
 perches to a post thence south sixty eight Degrees west twenty six
 perches to a line Between Moses and John Horshberger
 thence by said line North Eighty Degrees west fifty eight perches
 to a post thence through land of Moses Horshberger North Eighty
 three & a half west thirty seven perches to a post thence south
 forty two and a half Degrees west seventy four perches a Publick
 Road near Adams strayers Making of New line 333 perches
 Witness our hands this 21st Day of Sept 1864

Bill

Thos. McConnell 3
 Lewis Fisher 2
 Henry Tappan 2
 John F. Stull 1
 John Horshberger 2
 Jacob Kiper 2

Thos. McConnell
 Lewis Fisher
 Henry Tappan
 John F. Stull
 Jacob Kiper
 John F. Stull

