

1865

Order to Vacate and
Supply Road from
Elders Mills, in Chest
Township, to Carrolltown

12 Sept. 1865 Cont. to Am (6)

Viewers

Henry Scoulan Esq.

Joseph W. Libby

Francis Beare Esq.

Hiram Fritz

William A. Noel

James Douglas

For notice of view to be given
to owners and occupants of
several lands through which
road may pass

Fees \$ 90

order to open made out

"John Anderson"

Records in Bond
Docket Vol 3 page

61 page
for James Johnson

4th Oct., 1865, read & confirmed note
& ordered to be opened &c.

By the Court

4th April, 1866, confirmed absolutely

By the Court.

\$4,000 paid by J. S. ...
Sent to Jas. Johnson

Cambria County Pa.

At a Court of General Quarter Sessions
of the Peace held at Ebensburg in and for
said County, on the 9th day of May
A. D. 1865, before the Honorable Judges
of the same Court: The petition of divers
inhabitants of the townships of Carroll, Chest and
Surguehanna, in said County, being presented, setting
forth, "that a road has long since been laid out from
Elders Mills in Chest Township, to Carrolltown Borough, in
said County, parts of said road has in consequence of
several steep hills become useless, inconvenient and
burdensome to the inhabitants thereabouts, and they
praying the Court to appoint suitable persons to view vacate
and supply said road agreeably to the Act of General
Assembly in such case made and provided." The Court
upon due consideration had of the premises, do order and
appoint Henry Scanlan Esq. Joseph M. Libby, Francis Peare Esq.
Hiram Hiltz, William A. Noel and James Douglas, who
after being respectively sworn or affirmed to perform the duties
of their appointment with fidelity, are to view the ground
proposed to be vacated and supplied, and if they, or
any five of them view the same, and any four of the
actual viewers agree that there is occasion for vacating
and supplying said road, they shall proceed to do so,
and make report of their proceedings to our next Court
of Quarter Sessions, accompanying the report with a
plot or draft of said road, as and of the same to be published
In which Report, they shall state distinctly, that
they had been sworn or affirmed according to law.

By the Court

Jos. McDonald, Clerk

Recorded in Road
Booker Vol 3
page 63.

Jan 24th

4th Oct. 1867, read & confirmed with
& parts supplied actual to the ground
By the Court
4th April, 1866, confirmed absolutely
By the Court

1865

Order to vacate and
supply the road from
Magnies Mills to
Canoll town

12 Sept. 1865 Cont. to Com, 7/1

to be done to be made out:

Viewers.

- Michael Nagle
- Peter Eachart
- Jacob Nagle
- William Baker
- John B. Miller
- John Gainer

Articles of view to be given to
viewers and occupant of
enclosed lands, through which
road may pass

Filed by J. E. Scoulan

"Scoulan"

Cambria County, Va.

At a Court of General Quarter Sessions of
the Peace, held at Ebersburg, in and for said
County on the 9th day of July, A. D. 1845, before
the Honourable Judges of the same Court.

The petition of divers ~~inhabitants~~ ^{inhabitants} of the
Township of Carroll in said County being first setting
forth, "that a road has been long since laid out from
Maguire's Mills in Carroll township to Borough of Carrolltown in
said County, parts of which said road, in consequence of several
steep hills and swampy places has become inconvenient, useless
and burdensome to the inhabitants thereabouts, and therefore praying
the Court to appoint proper persons to view, vacate and supply
said road, agreeably to the Act of the General Assembly in
such case made and provided." The Court upon due con-
sideration of the premises, do order and appoint Michael N.
~~Emmett~~ Jacob Aagle, William Carter, John W. Miller
Yahner, who, after being respectively sworn or affirmed
the duties of their appointment with fidelity, are to view the
ground proposed to be vacated and supplied, and if they
or any five of them view the same, and any four of the
actual viewers agree that there is occasion for vacating
and supplying said road, they shall proceed to do so,
and make report of their proceedings to our next Court
of Quarter Sessions, accompanying the report with a
plot or draft of said road, as also of the facts supplied
in which report, they shall state distinctly that
they had been sworn or affirmed according to law.

By the Court
Jos. McDonald, Clerk.

and Observe to the above and see Order of Council the undersigned of
 the same do report that after fields being duly Surveyed according to laws we did
 begin and locate the following parts of above mentioned Roads viz Beginning
 at a Post in Old Road on lands of John Eckhardt thence by Sack Road ^{North} Sixty
 Eight and one half degrees East Twenty four perches 2 North ^{degrees East} Twenty four perches
 3 North sixty five degrees East Twenty seven perches 4 North thirty four and one
 half perches East ten perches 5 North Sixty degrees East fifty four perches 6
 North Sixty eight degrees East Seventeen perches 7 North Sixty three degrees East
 thirty two perches 8 North Sixty eight degrees East fifty eight perches 9 North
 Seventy two degrees East thirty three perches 10 South Seventy nine degrees East ten
 perches 1 South Sixty seven degrees East fourteen perches 2 South Eighty
 nine degrees East Eighty eight perches 3 South Eighty five degrees East thirty
 perches 4 South Seventy degrees East thirty perches 5 South thirty three degrees
 East fourteen perches 6 South fifty seven degrees East twelve perches 7 South
 Seventy one degrees East twenty perches 8 North Sixty degrees East twenty
 perches 9 South Eighty eight degrees East Seventeen perches 10 South fifty
 Eight degrees East Twenty seven perches to State Road on land of Levi Mohr
 lands thence Beginning at State Road on farm of Jacob Haorn and by
 Township Road 1 North Eighty four degrees East twenty four perches 2 North
 fifty two degrees East forty four perches 3 North twelve degrees East sixteen per-
 ches 4 North Seventy four degrees East twenty perches 5 North Sixty three degrees
 East twelve perches 6 North thirty one degrees East forty four perches 7 North
 twenty seven degrees East thirty two perches 8 North thirty degrees East twenty per-
 ches 9 North thirty seven degrees East thirty perches 10 North Sixty two degrees
 East forty six perches 11 North thirty degrees East thirty four perches 12 North
 thirty four degrees East twenty two perches 13 North Sixty one degrees East
 ten perches 14 South Eighty degrees East sixteen perches 15 North forty
 four degrees East six perches 16 North thirteen degrees East thirty four perches
 17 North twenty four degrees East ten perches 18 North nine degrees West twenty
 six perches 19 North North thirty two degrees East fifty perches Located parts in
 Rock creek

And Supply the same as follows Station 37

- 1 South twenty eight degrees West fifty four perches to Point in Old Road 2 South twelve degrees West thirty perches to Point in Old Road and line of land of Michael New Michael Cornbray 3 South twenty degrees West twenty eight perches Point 4 South three degrees West twelve perches Post 5 South fifty one and one half degrees West forty six perches Post 6 South thirty degrees West fourteen perches Stump 7 South forty eight and one half degrees West fifty eight perches Point 8 South forty degrees West one hundred and eighteen perches Post 9 South sixty eight degrees West fifty two perches Post 10 South sixty two and one half degrees West fifty eight perches to Point on State Road and farm of Jacob New 11 South fifty one degrees West sixty two perches Point 12 South seventy six degrees West sixty three perches White Oak 13 North eighty five degrees West sixty five perches Point 14 South seventy two degrees West fifty one perches 15 North eighty seven and one half degrees West seventy one perches 16 South seventy seven degrees West sixty seven perches 17 South sixty seven degrees West thirty perches Birch 18 South sixty eight degrees West forty one perches to Chalk Stump 19 South forty four degrees West eighteen perches Chalk Stump 20 South forty two degrees twenty three perches Post 1 South twenty two degrees West forty two perches to Post 2 South thirty degrees West eight perches to Old Road and land of Francis J Grassby


Camaltans

It appearing to be true that the said writer's notice was previously given of time well used of said Road to residents and occupants of land on which Road passes

Parts of Said Road Supplied
as follows in block lines

Unrated Parts
of Old Roads in
Pcs

Block No.	Direction	Length	Material	Unrated Parts No.	Material	Quantity
1	S 28 W	54	Pork in old Road	2	N 24 E	24
2	S 12 W	30	"	3	N 45 E	27
3	S 20 W	28	Pavement	4	N 34 E	10
4	S 9 W	12	Pork in field	5	N 60 E	54
5	S 51 W	46	"	6	N 68 E	17
6	S 30 W	14	Chestnut Stump	7	N 63 E	32
7	S 48 W	58	Pavement	8	N 68 E	58
8	S 40 W	118	Pork	9	N 72 E	33
9	S 69 W	52	"	10	S 79 E	10
10	S 62 W	58	Pork State Road	1	S 67 E	14
1	S 51 W	62	Pavement	2	S 89 E	88
2	N 76 W	63	White oak	3	S 85 E	30
3	N 85 W	65	Pavement	4	S 70 E	36
4	N 72 W	51	"	5	S 33 E	14
5	N 87 W	71	"	6	S 47 E	12
6	S 77 W	67	"	7	S 71 E	20
7	S 67 W	30	Birch	8	N 10 E	20
8	S 68 W	41	Chestnut Stump	9	S 88 E	17
9	S 45 W	18	Chestnut Stump	30	S 58 E	27
20	S 52 W	23	Pork	1	N 84 E	24
1	S 22 W	42	Pork	2	N 52 E	44
2	S 30 W	8	Pork in old Road	3	N 12 E	16
				4	N 71 E	24
				5	N 63 E	12
				6	N 31 E	44
				7	N 27 E	32
				8	N 30 E	29
				9	S 7 E	30
				30	N 62 E	56
				1	N 36 E	34
				2	N 34 E	32
				3	N 61 E	10
				4	S 80 E	16
				5	N 44 E	6
				6	N 13 E	34
				7	N 24 E	10
				8	N 9 W	20
				9	N 32 E	50



2177

Location parts of Suis Placer in Rock with

Station 1 Beginning at large Rock south of Elder

Suis Mill S 12 1/2 W 6 1/2 Pcs

2 S 20 W 36 "

3 S 11 W 18 "

4 S 18 W 62 "

5 S 39 W 8 "

6 S 8 1/2 W 32 n to Rocks

Beginning at Glasser Road 7 S 23 E 8, Sugar

8 S 13 E 8 "

9 S 21 W 8 "

10 S 76 W 22 "

1 S 86 1/2 W 60, Check strip

2 S 57 W 29 "

3 S 9 W 22 "

4 S 84 E 20 "

5 S 16 1/2 E 32 n old Road near Sugar

6 S 5 1/2 E 32 Stones

7 S 58 1/2 E 46 n old Road

Suis Mill

Madison

Road to Sugar

Beginning line

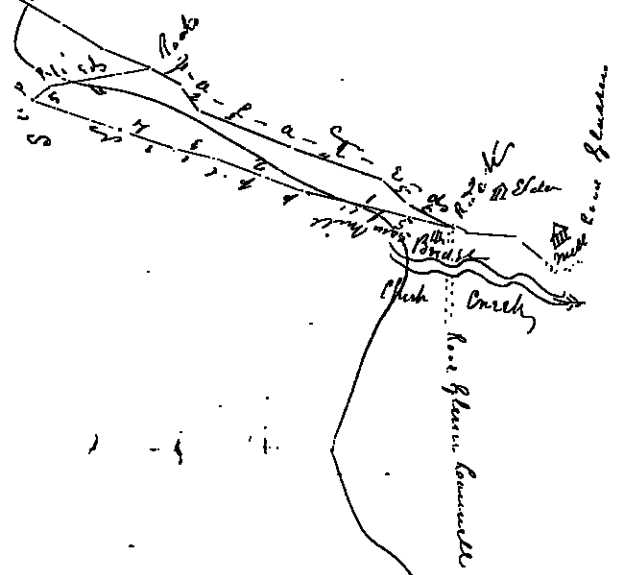
5 days
 2 "
 2 "
 2 "
 2 "
 2 "

also D Madison

D Kistack

Rock Glasser

D Suis mill



1865

Order to view and lay
out a road, to lead from
a point on the Mountain
road, one half mile north
east of Tunnel Hill, to
Gullitzin Station

Viewers

Henry Scallow Esq.

George Myers

Anthony Myers

Thomas A. Willson

John Stephens

Michael J. Wagner

13. Notice of view to be
given to owners and occupiers
of sealed lands, through
which road may pass.

Order to open the above

Now

Done by Geo. McKendall Esq.

"(Roads)"

1 May 1865 Viewers Call to Court

Recorded in
Town & Cocher
Vol 3, page 64

July 3rd 1865

James Melan

May 9th, 1865, confirmed miss & ordered to be opened.
Twenty feet wide. By the Court.

4th April, 1866, confirmed absolutely.
By the Court.

Pd. by David Mills \$ 2.50

Columbia County, Pa.

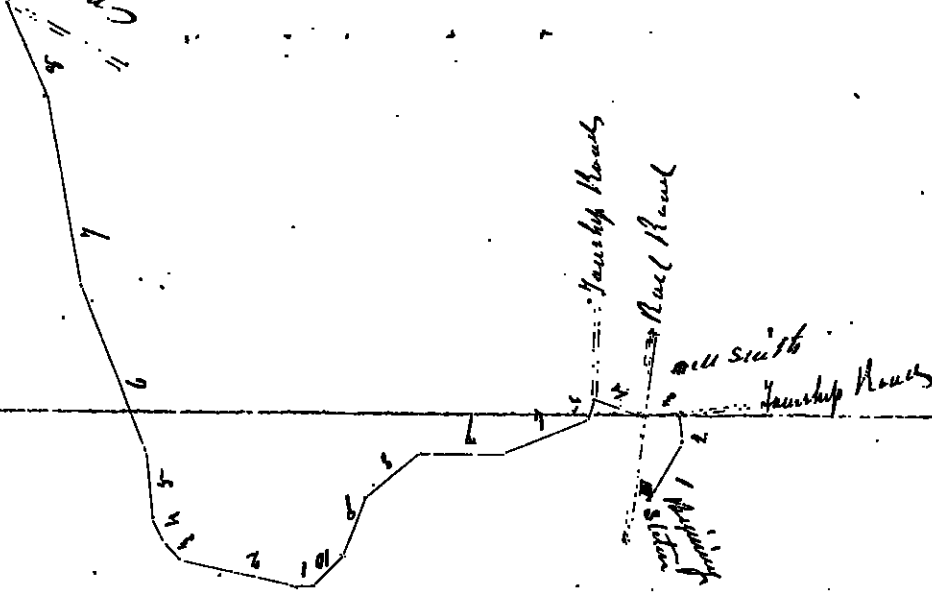
At a Court of General Quarter
Sessions of the Peace, held at Ebensburg
in and for said County, on the
7th day of February A.D. 1865,
before the Honorable Judges of the

same Court, Upon the petition of Sundry Citizens of
Allegheny Township, in said County, representing that
they labor under great inconvenience for want of a
public road or highway, to lead from a point on what
is called the Mountain Road about half a mile east, or
north east of Tunnel Hill, to Gallitzin Station at or
near the Old Station House, at said Station and praying
the Court to appoint proper persons to view and lay out
the same according to law. The Court upon due consideration
~~and upon the petition of the said petitioners~~ appointed Messrs. Scantland
Esq. George Meyers, Anthony Meyer, Thomas Will, Sen.
John Stephens and Michael P. Wagner, who after being
duly sworn, or affirmed according to law to perform the
duties of their appointment, are to view the ground
proposed for said road, and if they, or any five of them
view the same, and any four of the aforesaid view
and are of opinion that there is occasion for such road, they
shall proceed to lay out the same as agreeably to
the desire of said petitioners, as may be having respect
to the best ground and the shortest distance and to
do the least injury to private property, and make
report accordingly to the next Court of Quarter Sessions
to be held in said County together with a plan or draft
thereof and the courses and distances and reference to
the improvements through which the same may pass
and whether that judge the same necessary for a public or private use,
and in which report they shall state distinctly and
clearly were sworn or affirmed. By the Court
J. P. Donald
Clerk

In Obedience to the above-said Order of a Court of Quarter Sessions of Cambria County. We the Undersigned, Victoria de Repash that after first being duly Sworn according to law we proceeded to the duties of our appointment and did view Mark and lay out the following for a Public Road or Highway. Viz Beginning at a point near Old Station at Gattigier 1. Thence South fifty nine and one half degree East twenty three perches to Post² Thence by ^{Alleg} North Eight Eight degree East twelve perches to Point in Township Road³ Thence by said Road North two degree West twelve perches to Post⁴ Thence by same North Seventeen degree East twenty four perches Thence⁵ North Seventy three degree West eight perches to Post Thence North twenty degree West thirty six perches to Post Thence North thirty seven perches 8 South thirty nine and one half degree West twenty eight perches 9 South Sixty nine degree West twenty six perches 10 North forty seven degree West sixteen perches 1 North Six degree West six perches 2 North fourteen degree East fifty perches 3 South fifty one degree East twelve perches 4 North Sixty five degree East eight perches 5 North North Eighty Six degree East twenty eight perches 6 North Seventy one degree East Seventy four perches 7 North Eighty one degree East Eighty perches 8 North Sixty nine degree forty two perches to a Point on Mountain Road leading to Summer Hill all in Alleghany Township in said County. All of which is respectfully Submitted

June
 H Seculem 6 days
 G. H. Allen 3 "
 H. H. Allen 2 "
 John Mills Sr 3 "
 John S. Slighter 3 "
 W. H. Hooper 3 "

Hunter Road



Witness our hands the 19th day of April 1863

Mr. J. Rogers
 John Stephen
 George Myers
 Anthony Myers
 Thomas Mills Sen

Henry Scullall

1865

Order to view a Road
from David O. Jones' field, to
the Road leading from Eben's to
Lent's, at or near Richard
Dewey's farm, in Cambridge Township.

Viewers

J. D. Payne.

David M. Jones

Wm. Rowland

Idolph. H. Idolph

Wm. D. Payne.

Ebenezer Williams

A. B. Arden the giver to the same, a
copy of the land map which he
was: prepared to be located in

fees paid by David O. Jones 1865
J. M. Jones
Road to 90.



4th April, 1866; read & confirmed nisi
& ordered to be opened thirty feet under
you

Pythufent

12th July, 1866, confirmed abso-
lutely.

Pythufent

Recorded in Road D. vol. 3.
Page

Albion County.

at a Court of General Quarter Session of
the Peace held at Eden by on the 5th
June 1851. Before the Honorable Judge of the
said Court.

The Petition of David O. Jones having been presented, Representing that
he labors under great inconvenience for want of a Road or Highway
to lead from a Port in his field to the South West Corner of his
Land, thence by the nearest and best route until it intersects the
Public Road leading from Eden by its South at or near the farm of
Richard Owens in Cambria Township. And therefore prays
the Court to appoint suitable persons to view and lay out the
said Road according to Law.

The Court upon due Consideration
had of the premises do Order and appoint J. D. Payne, David
W. Jones, Wm. Rowland, Hugh H. Hughes, Wm. D. Payne and
Ebenzer Williams, who after being duly sworn or affirmed ac-
cording to Law to perform the duties of their appointment with fidelity
and to view the ground proposed for the said Road and if they
or any five of them view the same, and any five of the aforesaid
viewers agree that there is occasion for such Road, they shall proceed
to lay out the same as agreeably to the desire of the Petitioner as
may be, having respect to the best ground for a Road and
the shortest distance, and in such manner as to do the greatest
good to private property; and to make Report of their proceedings here to
the next Court of Quarter Session to be held in said County, stating whether
they judge the same necessary for Public or private use. Together with a
Plan or Draft thereof, and the Course and distance, and reference
to the improvements through which the said Road may pass. In which
Report they shall state distinctly that they had been sworn
or affirmed.

By the Court
J. McDonald, Clerk


To the Honorable Judges of the Court of Cambria County

We the persons appointed by the within order of court to lay out the road therein mentioned do report after being duly sworn according to law do report that in pursuance of the said order we have received and laid out and do return for private use the following road to wit:

Beginning at a post on the line of David A Jones and John Williams ^{in Cambria Township} thence south along the line eight perches to a post on said line thence south thirty degrees west four and half ^{perches} to a beech tree thence south three degrees

East four perches to a post thence south thirty five degrees East three perches to a post on the line of David A Jones and John Williams thence along said line eleven perches to the corner of the poor house farm thence along the said line of the poor house farm and Richard Owens to the Ebersburg and Loville road fifty nine perches a plot or draft whereof is hereto annexed, Witness our hands this first day of November one Thousand Eight hundred and Sixty five

David Jones line &



S. D. Pryce
David M Jones
Wm J Rowland
C. H. Wellisars
Wm J. Pryce

Fees

- S D Pryce 2 day 2.00
- David M Jones 1 day 1.00
- W J Rowland 1 day 1.00
- Wm J. Pryce 1 day 1.00
- C. H. Wellisars 1 day 1.00

Camden County ss

Before me clerk of the Court of Quarter Sessions in and
for said county personally appeared David O. Jones, who being duly sworn
saith; that he gave notice of the viewing of the within mentioned road to
John M. Williams, by pursuing to him, the order for the same, and the execution
thereof: - and that upon the day of the said view, the said John M. Williams
was present, with the views, when the same was viewed. David O. Jones,
sworn and subscribed before.

me this 24, day of January 1866

Geo. C. M. Johnson
Clerk

1104

Return for Bonds
Recd.

Nov 5 Dec 1864

Nov 8th 1865 Continued
By the Court

P. Hunt 1865 order made
out

Witness

Jas. D. Hamilton

Jos. Miller Esq

Jas. Bunker

John W. Colyar

Henry Michaels

A. R. Mayo &c

By the Court

Wilmors Cambria Co

To the Honorable the Judges of the ^{Pennsylvania} Court of Quarter & Sessions of the Peace in and for the County of Cambria

The petition of the undersigned Town Council in & for the borough of Wilmors in the said County respectfully sheweth that a bridge is much wanted over Conemaugh Creek at the place where the public highway from Wilmors borough tobensburgh crosses said Creek in the borough aforesaid the ford there being frequently rendered impassable by ice and high waters and that the expense of ^{erecting} a bridge would be too heavy & ~~burdensome~~ upon the inhabitants of said borough. Your petitioners therefore pray your Honors to take such order ~~in~~ the ~~premises~~ subject as is required by Act of Assembly. See record for former order

Wm. Hughes Clerk
E. C. Burgess
Wilmors ~~Pennsylvania~~

1865

Order to view and
lay out a road from
from the Johnston and
Scalp level pike, near
Joseph Hoffmann, to the
Red Bridge Road, near
John C. Brough

Order to open pike only
4 Dec. 1865 Cut to line of 1/2
Viewers

Wm. Slick Jr.
Jacob C. Homer
Levi Wipinger
John C. Brough
Jacob Thomas
David Lehman

Filed 13 Dec 1865

Notice of view to be given
to owners and occupiers
of adjacent lands through
which road may pass

over p. 90

" Barry a Fair

4th April, 1866, confirmed mine, & a -
dead lot opened thirty feet wide &.

12th July, 1866, confirmed absolutely
By the feet
By the feet

Recorded in Road D. P. B. 3

Cambria County Op.


At a Court of General Quarter Sessions of the Peace held at Edinburg in and for said County, on the 4th day of September A.D. 1845. before the Honorable Judges of the same Court.

Upon the petition of sundry citizens of the townships of Conemaugh and Richland in said County representing, that they labor under great inconveniences for want of a public road or highway, to lead from the Johnston and Scalp level pike, at the cut near Joseph Hoffmann's line, to intersect the Red Bridge road, at or near John S. Blough" and praying the Court to appoint proper persons to view and lay out the same according to law. The Court upon due consideration had of the premises do order and appoint Jacob C. Horner, Levi Wiferinger, William Slick Jr. John S. Blough, Jacob Thomas and David Lehman, who after being duly sworn or affirmed according to law to perform the duties of their appointment with fidelity are to view the ground proposed for said road, and if they, or any two of them, view the same, any four of the aforesaid viewers agree there is occasion for such road, they shall proceed to lay out the same as agreeably to the desire of the petitioners as may be, having respect to the best ground and the shortest distance and to do the least injury to private property, and make report of their proceedings to the next Court of Quarter Sessions to be held for said County together with a plot or draft thereof and the courses and distances and reference to the improvements through which the same passes, and whether they judge the same necessary for public or private use, in which report, they shall state distinctly that they had been sworn or affirmed.

By the Court

J. McDonald, Clerk

To the Honorable the Judges of the above named Court, We the subscribers appointed by the within order of Court having met on the 10th day of October A.D. 1865 And after being duly sworn & affirmed according to law do report that in pursuance of said order we have viewed the ground proposed, and have laid out and do return for public use the following road, a draft whereof is hereto annexed Viz. Beginning at a post at the deep cut on the Dohmstown & Scotts Cove turnpike, thence by the division line between Joseph Hoffman & Isaac Reighard South nineteen degrees west eighty six perches to a post, thence through said Isaac Reighard's land South eleven degrees east eight & a half perches to a Beech, thence South forty degrees west sixteen perches to a Pin oak at the line of Dohm, Blough, thence through said Blough's land South two degrees east forty one perches to a chest oak, thence South twenty degrees east eleven & a half perches to chest oak, thence South thirty nine degrees east twenty two perches to a pin oak, thence South thirty two degrees east twenty one perches to a pin oak, thence South seventeen degrees west six & a half perches to chest oak, thence South twenty two degrees west eight perches to a spruce, thence along an old road South fifty eight degrees east six perches to a post, thence South fifteen degrees west three perches across Sam's Run to a post, thence North eighty three degrees west ten perches to a white oak, thence through said Blough's field South two degrees west thirty three perches to a post on the public road leading to Red Bridge and opposite John S. Blough's dwelling house. Witness our hands and seals the day and year first above written.



Am Slick Jr. 2 days
 John J. Blough 1 day
 Levi Wisinger 1 day
 Jacob & Homer & Jay
 Jacob Akorn 1 day
 David Lehman 1 "

1865

Order, to view and lay
out a road, from a
point on the Susquehanna
River on the land of Williams
Arble, to the lane of Felix
Short, in Carroll township.

11 Dec, 1865
to Com. ——— (6)

Viewers

Henry Scanlan Esq.

D. A. Luther

Emanuel Disnar

Michael Snyder

Francis Borer Esq.

Christian Fulmer

N.B. Notice of view to be
given to owners & occupants
of seated lands through
which road may pass.

Order to open made out

Fee \$.90

Hasson

12th Feb. 1866, cont^d

By the Court

4th April, 1866, read & confirmed misc^d
& ordered to be opened thirty feet wide

By the Court

12th July, 1866, confirmed, ab-

solutely

By the Court

Rec^d in Road A Vol. 3

Cambria County, Pa.

At a Court of General Quarter Sessions of the Peace, hold at Ebensburg in and for said County, on the 9th. day of July a.d. 1875, before the Honorable Judges of the same Court. The petitions of divers inhabitants of the township of Carroll, in said County, being presented, setting forth that they labor under great inconveniences, for want of a public road or highway "to lead from a point on the Susquehanna River, on the land of William Arble, to the land of Felix Short in said township" and therefore praying the Court to appoint proper persons to view and lay out the same according to law. The Court upon due consideration had of the premises, do order and appoint Henry Scanlon Esq., D. A. Luther, Emanuel Dishaub, Michael Snyder, Francis Dancer Esq. and Christian Felner, who after being respectively sworn or affirmed according to law, to perform the duties of their appointment with fidelity, are to view the ground proposed for said road, and, if they, or any five of them view the same, and any four of the actual viewers agree that there is occasion for such road, they shall proceed to lay out the same as agreeably to the desire of the petitioners as may be, having respect to the best ground, and the shortest distance, and to do the least injury to private property, and make report of their proceedings herein to the next Court of Quarter Sessions to be hold for said County, stating whether they judge the same necessary for public or private use, together with a plot or draft thereof, and the courses and distances, and references to the improvements through which the same may pass, in which report they shall state distinctly that they had been sworn or affirmed.

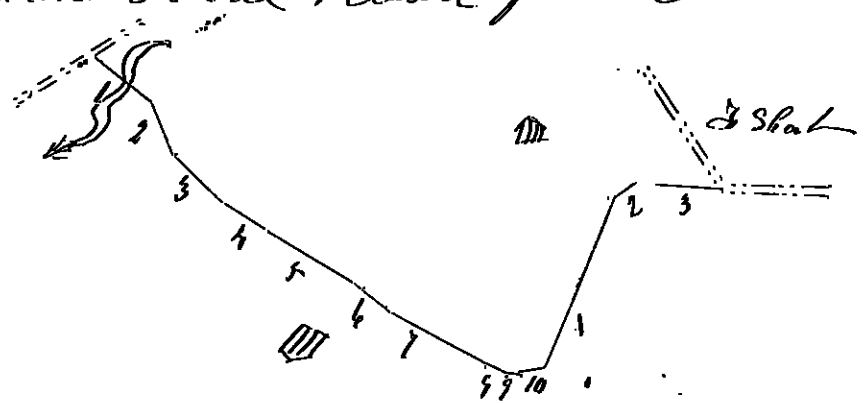
By the Court

Jos. McDonald Clerk

In Obedience to the above aforesaid order of Court of Quarters Sessions of Cambria County We the undersigned Recruits do Report that after first being Sworn according to Law we proceeded to the duties of our appointment and did view Mark and lay out the following for a Public Road or highway by Beginning at a Point on Township Road leading from Carrolltown to Hoppenally near Sugar Shanna Rivers on lands of William Arble in Carroll Township

Thence 1 South thirty eight degrees West twenty eight perches 2^d South sixty seven degrees West twenty four perches 3^d South forty four degrees West twenty eight perches 4th South thirty two degrees West twenty perches 5 South thirty degrees West forty perches 6th South forty three and one half degrees West twenty perches 7th South twenty eight degrees West forty four perches 8th South twenty three degrees West eight perches 9th South ten degrees West six perches 10th South twelve degrees East ten perches 1 South sixty seven degrees East seventy six perches 2 South thirty five degrees East ten perches 3^d South three degrees West thirty six perches to a Point on Township Road leading from Carrolltown to Felix Shert in Carroll Township And it being made Satisfactory to him that true copy notice was given to owners of land through which above Road passes

- 1 S 38 W, 28
- 2 S 67 W " 24
- 3 S 44 W " 28
- 4 S 32 W " 20
- 5 S 30 W " 40
- 6 S 43 1/2 W " 20



- 7 S 28 W " 44
- 8 S 23 W " 8
- 9 S 10 W " 6
- 10 S 12 E " 10
- 1 S 67 E " 76
- 2 S 35 E " 10
- 3 S 3 W " 36

Witness our hands 17th October AD 1865
 Henry Seaman
 J. A. Suther
 J. Bishart
 M. Snyder
 J. Braver
 Christian Fulmer

June
 H Seaman
 J A Suther
 Emanuel Bishart
 M Snyder
 J Braver
 C Fulmer

1865

Order to view and lay
out a Private Road to
land from a point on the
road now known to
L. G. L. or near the
house now occupied by
Mr. L. G. L. to the dwelling
now of Matthew P. G. L.
in said township
order to open made out
by

1 A. A. Stormaker Esq
A. L. Denton
Joseph Noel
Francis E. G. L.
John A. L.
2 Simon Fisher

with notice of view to be
given to owners & occupants
of all lands through which
road may pass.

Dated 5 Dec. 1865
" " " 90

John A. L. & Catherine

4th April, 1866, read a conference ^{twenty five}
men, & decided to be opened ~~strongly~~ ^{ful}
words & By the faint

12th July, 1866, confirmed absolutly.
Myself

Sent by mail to Minister

Rec^d in Road Doc^{ts} 3

Warren County, Va.

At a Court of General Quarter Sessions
of the Peace held at Strasburg in and for
said County on the 4th day of September
A. D. 1865 before the Honorable Judges of
the same Court. Upon the petition of Master

~~Master of James Township, in and for~~
that the labors under great inconvenience for want of a
private road to lead from a point on the road from
Munster to Corretto, at or near the house formerly occupied
by Mrs. Cingo, to the dwelling house of said petitioners, in
said township and County, and praying the Court to
appoint proper persons to view and lay out the same according
to law; The Court upon due consideration had of the premises
its order and appoint J. A. Shormaker Esq. W. Durbin, Joseph
~~and Francis Ebele, John St. John, Thomas Fisher, who after~~
respectively sworn according to law to perform the duties of
their appointment with fidelity, are to view the ground proposed
for the said road, and if they, or any five of them view the
same, and any four of the actual viewers agree that there
is occasion for such road, they shall proceed to lay out
the same as agreeably to the desire of the petitioners as
may be, having respect to the best ground for a road, and
the shortest distance, and in such manner as to do the least
injury to private property, and shall make report thereof;
taking particularly whether they judge the same necessary
for a Public or Private Road, together with a plot or
draft thereof, and the courses and distances, and references
to the improvements through which it may pass, to the
next Court of Quarter Sessions to be held for the said
County, in which report they shall state that they
had been sworn or appointed

By the Court
J. M. Donald, Clerk

To the Honorable the Judges of the Court of Quarter Sessions
of the County of Cambria. At December Sessions 1865.
We the persons appointed by the within order of Court
to lay out the road therein mentioned, to Wit; J. A. Shremaker
Joseph Noel, Francis Eberly, John Del and S. Fisher,
being present and ~~sworn~~ sworn, according to law, do report
that in pursuance of the said order we have viewed
and laid out and do return for private use the following
road, to Wit: Beginning at a Post on Township Road
leading from Ironsta to Goretts near the house lately
occupied by Mrs Singer, thence through lands of William
McCahey north twenty five degrees West, ten and one fourth
perches to a Bush, thence through some lands North thirty
seven degrees West twenty five perches, to a Bush, thence through
some lands North seventy degrees West twenty eight perches
to a Maple stump, thence through improved lands of same
North fifty two and one half degrees West seven perches to a
stump, corner of lands of William and Mathew McCahey,
thence through improved lands of Mathew McCahey North
seventy two degrees West, sixteen perches to a Post near the
dwelling house of Mathew McCahey, A plot or draft
whereof is hereto annexed.

Witness our hands this 17th day of November A. D. 1865.

J. A. Shremaker

Francis Eberly
Joseph Noel
and
S. Fisher

Remonstrance of citizens
of Münster Township
against the confirmation
of a road leading from
W. Yahips to the Lovell
road

Filed 11 January

Thomas

To the Honorable, the Judges of the
Court of Quarter Sessions of the Peace of
the County of Cambria, State of Pennsylvania

The petitioners of the Subscribers, respectfully
sheweth, That a road hath been
lately laid or viewed by order of the Court,
from the house of Matthew M'Gaughey to the
township road leading from Murrister to Lovell,
— Said viewed road being all in Murrister
Township — which road, if confirmed by
the Court, will be very injurious to William
M'Gaughey, as it passes through several fields
of his land, cutting them into pieces of very
bad shape. Your petitioners, do further
represent that there is no necessity whatever
for said road, as there is already a wagon road,
from the house of said Matthew M'Gaughey,
to the Township road leading from Murrister to
Peter Kaylor. Said road would be of no use
to any person, except Matthew M'Gaughey.
Your petitioners, therefore, most respectfully ask
the Court not to confirm the Report of said
view, as and they will ever pray &c.

John Thomas
John Kaylor
Hugh Griffin
Wm. C. Dever
Robert Brady
Dominic Harrier
Edward Harrier
Wm. Garrett
Cornelius Dever

John Lilly
Jeremiah Noona
John of Lovell of

1865

In the Court of Quarter
Sessions.

Exceptions to the report of
Francis Beere Esq. and others
assessing damages to the Cords, of
David W. Jones, Richard J.
Gault and Thomas D. Lewis.

Filed Feb. 13. 1865

Reade.

In the Court of Quarter Sessions.

Exceptions to the Report of Francis Beeson Esq. Henry Hoppie, John Kelly, Emanuel Dehart, Joseph Pike, and Thomas D. Reed, attesting damages done to the improved lands of David W. Jones, Richard J. Evans and Thomas D. Lewis, by the opening of a road through their lands upon an alias order, upon the petition of John Campbell and others, county commissioners &c.

1st The Report of the said viewers is null and void for the reason that John Campbell, E. Galt and E. R. Demigan, Esquires, commissioners of Cambria county, had no statute to petition the court for the appointment of viewers for the purpose of attesting damages done to the property of the exponents by opening a road through the same.

2^d The view of the said Francis Beeson Esq. and others and report of damages is void, invalid, and erroneous, for the reason that a report of viewers attesting the damages done to the lands of the said exponents had been regularly, made and confirmed vide, upon the petition of the said land owners, long before the presentation of the petition of the said county commissioners: - that is to say, the said vide confirmation was made on the 9th February 1865; and the petition of the said county commissioners, was not presented to the said court, until the 5th October 1865; the Act of Assembly regulating the attestation of damages for opening a road through the lands of a land owner, not authorising any re-view; or any alias order to a different set of viewers, while the first view is in full force.

3^d The report of the said viewers, if otherwise valid; is irregular and erroneous, because no notice was given to the exponents of the time and place of the said view as required by the rules of court.

4 The said report is erroneous and void, because the viewers did not take into consideration the advantages and dis advantages of the said

road to the land owners, mentioned in the said report.

5. The said report is invalid and insufficient, because it is signed by only four of the viewers; and it does not appear that the ^{men signing} absent or viewers, were present at any time upon the premises, and viewed the same; or were sworn, and refused to sign.
6. The report of the said viewers is erroneous and void, for the reason that Thomas D. Lewis, one of the land owners, was at the time of the said view absent in the army.

Geo. M. Reade Atty.
for David W. Jones, Richard
J. Evans & Thomas D. Lewis
ex ceptants.

1865

Alia: Order to assess
damages (if any) done to
his improved lands of
David W. Jones, Richard J.
Evans and Thomas D. Lewis
by the occupying of a road
through their lands.

3 July 1866 Cit. to Com (5)

Witness,

Francis Deane Esq.
Henry Stoppel
John Kelly
Emanuel Diphant
Joseph Deane
Thomas D. Reep

11. 13. "Notice of view to be
given to David W. Jones
Richard J. Evans & Thomas D.
Lewis"

Exempt file Feb 13. 1866

Dec 1. 90

Division of Outman

4th April, 1866, referred back to same
views, to report to next session.

12th July, 1866, cont^d to same views,
to report. By the Court

15th Oct., 1866, cont^d to the same
views, to report to next session. By the Court

5th April, 1868, first view adopted
By the Court

Cambria County, Pa.

At a Court of General Quarter Sessions of the Peace held at Ebensburg in and for said County on the 5th day of October A. D. 1865, before the Honorable Judges of the same Court.

Upon the petition of John Campbell, E. Glas and C. R. Demegant, Esquires, Commissioners of Cambria County, representing that "In the matter of the Order to assess damages (if any) due to the improved lands of David W. Jones, Richard J. Evans and Thomas D. Lewis by the opening of a road through their lands," the petition of the said Commissioners of Cambria County respectfully represents, "that in the above stated case, they believe from a view of the ground, that the petitioners are not entitled to damages; that the viewers were selected by the parties in interest and appointed upon their nomination; that they are informed and verily believe that the petitioners had agreed to claim no damages before the road was granted in consideration of fencing to be done by other parties; that said Commissioners firmly believe great injustice will be done to the County by confirming the report of the viewers, and therefore pray that new and indifferent viewers may be appointed by the Court, in order that justice may be done between the County and the petitioners." The Court upon due consideration had of the premises of order and appoint Francis Peares, Henry Hopple, John Kelly, Emmanuel Dishart, Joseph Pehe and Thomas D. Reese, who after being respectively sworn or affirmed according to law, shall proceed to the premises of the said David W. Jones, Richard J. Evans and Thomas D. Lewis and estimate and determine what amount of damages (if any) has been done to the said premises by the opening of a road through the same, and they shall take into account the advantages, as well as the disadvantages which may result to the said David W. Jones, Richard J. Evans

and Thomas D. Lewis by the opening of said road, and report their proceedings herein to the next Court of Quarter Sessions to be held for said County, in which report they shall state that they had been sworn and affirmed according to law.

In Testimony Whereof

Jos. McDonald Clerk

To the honourable the Judges within named
We the subscribers appointed by the within order of Court to view and adjudge the value of so much of the improved lands of David W. Jones Richard J. Evans & ~~David~~ ^{Thomas} D. Lewis as are taken up by the road therein mentioned having been first ~~advised~~ sworn according to law

Do report that in pursuance of the said Order we have viewed the improved lands taken up by the road therein mentioned and value and adjudge the ^{loss} thereby occasioned to the within named D. W. Jones R. J. Evans & ~~Thomas~~ ^{Thomas} D. Lewis as follows to wit to David W. Lewis \$ 11.75 to David W. Jones \$ 11.00 & to Richard J. Evans \$ 7.00 respectively witness our hands this first day of December 1865

J. Beurer 1 day
H. Hopple 1 "
Joseph Behe 1 "
Emanuel Dishart 1 "
John Skelly 1 "

J. Beurer
Emil Dishart
Henry Hopple
Joseph Behe

1865

Order to view the
Bridges (called Rock
Bridges) across Stony
Creek on line between
Cumberland and Somerset
Counties

7 June 1866 Viewed at
to Comm. (3.)

Viewers

Jacob Turner Esq
E. A. Vickroy Esq
Geo. W. Osborn Esq

Order made out

Meets on 1st of July
at 12 o'clock

July 1st 90
order book 210
Napoleon 18.00

Two of the crew
Appointed to visit the
Bridges across Stony
Creek River on the line
of Somerset & American
Counties

June 12th 1866

Approved

By the Court

Thomas

Columbia County, N.Y.

At a Court of General Quarter Sessions of the Peace, held at Edinburg in and for said County, on the 5th day of May A.D. 1875 before the Hon. judges of the same Court.

Upon the petition of divers inhabitants of the township of Richland in said County, representing that the bridge (called Red Bridge) on the old public road leading from Stoytown to Johnstown across Stony Creek on the County line between Somerset and Columbia Counties, (which was built by the State about thirty five years ago) is becoming so much out of repair & rotten that it is dangerous to cross or pass over, and therefore praying the Court to take such order in the premises, as in their wisdom will seem fit to repair or rebuild the said Bridge in part with the Citizens of Somerset County as the same would be a burden too heavy for the adjoining townships to bear. Whereupon the Court upon due consideration had of the premises, to order and appoint Jacob Horner, E. A. Vickroy and Geo. W. Osborne Esqrs. who after being respectively sworn or affirmed according to law, are to view the said Bridge, and make report accordingly to the next Court of Quarter Sessions to be held for said County according to the Act of Assembly in such cases made and provided; in which report they shall state distinctly that they had been sworn and affirmed.

By the Court
J. McDonald Clerk

To the Honorable Judges of Cam-
bria County—

We the subscribers, appointed
by the above Order of Court, met the view-
ers appointed by the County of Somerset
on the premises on the 9th day of
June A.D. 1865 and having first
been affirmed according to Law do
Report that we have carefully ex-
-amined the Bridge above named, that
the same is so much out of repair, the
timbers so rotten, as to render it dan-
gerous to cross the same; and that
a bridge at that point is indis-
pensable for the accommodation of
the public, and recommend that the
old bridge be replaced by a new
one.

Jacob Horner 1 day
Geo. W. Osborn 1 "
E. A. Vickroy 1 "

E. A. Vickroy L. S.
George W. Osborn L. S.
Jacob Horner L. S.

1865

Order to view and lay
out a road leading from
David D. Stull's & Charles
Elenberg's to intersect the
township road that runs
past Nicholas Blume's at
or near the home of said
Nicholas Blume, in Richland
Township.

4 Dec. 1865, Cont. to Com (6)

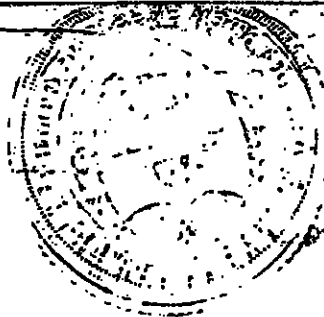
Wm Slick Jr.
C. B. Ellis
Samuel B. King
Peter P. Selman
David D. Stull
David Martz

N.B. Notice of view to be
given to owners & occupants
of sealed lands through
which road may pass

Sept 4th 1865 Continues to
next session, same, 90

Order to view made out

" Elder "



attached 12th, 1866, confirmed nisi
& ordered to be signed. Clerk J. W. L. L.

July 12th 1866 Continued
By the Court
15th Oct., 1866, cont'd

By the Court

Jan 10th 1867 - Confirmed
By the Court

(Rec'd in Road Doc No 63)

Cambria County:

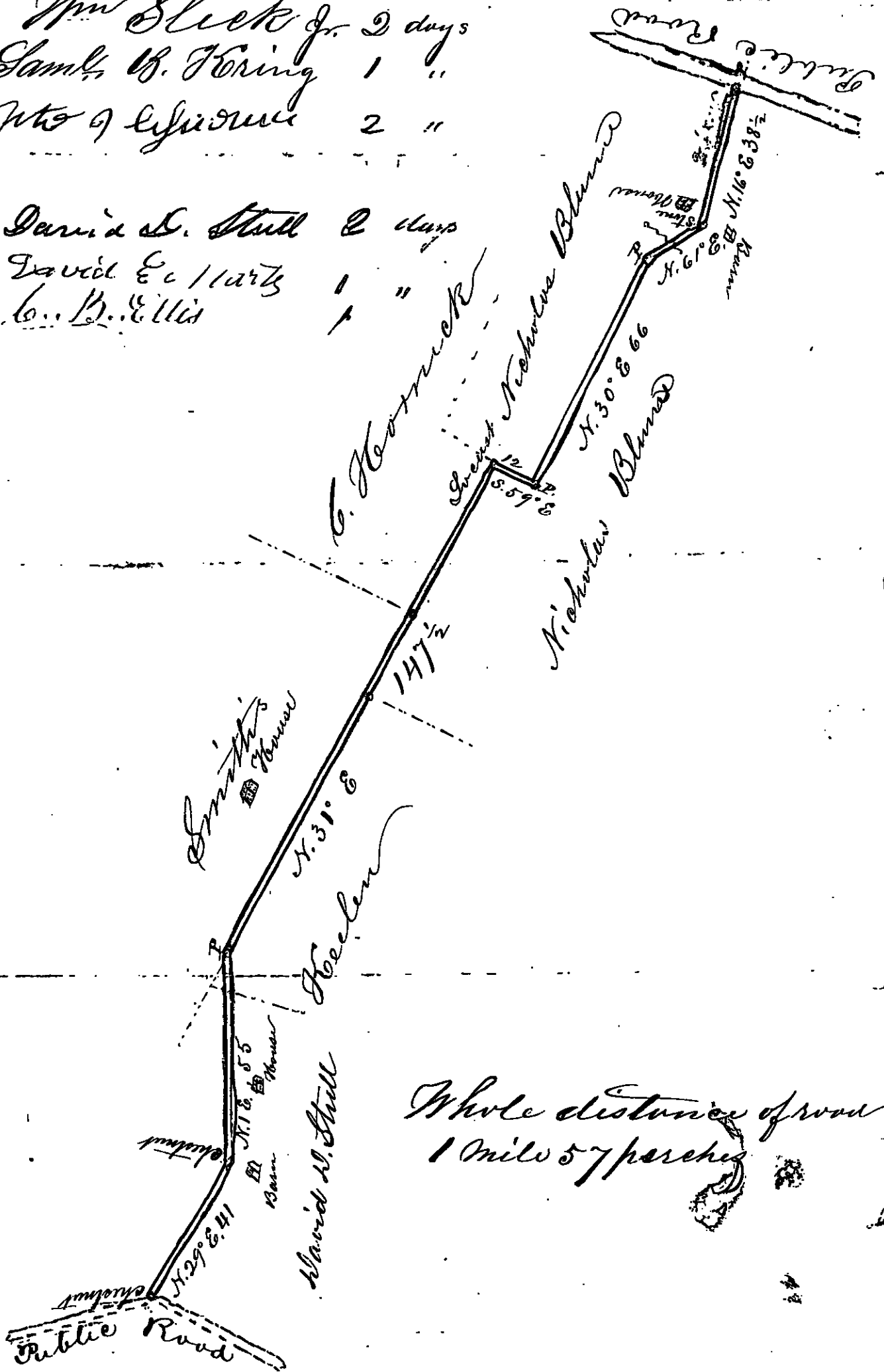
At a Court of General Quarter
Sessions of the Peace held at Ebensburg
in and for said County on the 5th day
of June A. D. 1875, before the Honorable
Judges of the same Court. The petition
of ^{the} ~~several~~ Citizens of ~~the~~ Township in said County
being present, setting forth, that they labor under great
inconvenience for the want of a public road or highway
"to lead from David D. Stull's & Charles Eberberger's, and to
intersect with the township road that runs past
Nicholas Blumes, at or near the house of the said Nicholas
Blume in said township" and therefore praying the Court
to appoint proper persons to view and lay out the same
according to law. The Court upon due consideration had
of the premises do order and appoint Wm. Sick Jr., C. B.
Ellis, Samuel P. King, Peter P. ^{son} ~~son~~ ^{of} David D. Stull
and David Martz, who after being respectively sworn or
affirmed to perform the duties of their appointment with
fidelity are to view the ground proposed for said road,
and, if they or any five of them view the same and any
four of the actual viewers agree that there is occasion
for such road, they shall proceed to lay out the same as
agreeably to the desire of the petitioners as may be, having
respect to the best ground, and the shortest distance, and
to do the least injury to private property, and make
return of their proceedings to the next Court of Quarter
Sessions to be held for said County, stating whether they
judge the same necessary for a public or private road,
together with a plat or draft thereof, the courses and
distances, and reference to the improvements thereof
which the same may pass, in which report they shall
state that they had been sworn or affirmed.

By the Court
Wm. McDonald Clerk

To the Honorable the Judges of the Court within
named, We the subscribers appointed by
the within order of Court, having met on the 17th
day of October, A.D., 1865, And after having been
duly sworn & affirmed according to law, do
report that in pursuance of said order
we have viewed the ground proposed, And do
return for public use the following road, a drop
whereof is hereto annexed viz. Beginning
at a chestnut corner of public road leading past
Charles Ellenburg and through David H. Stull's
land North twenty nine degrees east forty one
perches to a chestnut below David H. Stull's barn,
thence through said Stull's fields north one degree
east forty five perches to Hoelen's land whole
distance of this line is fifty five perches to a post
on the division line between Hoelen & Smith,
thence along said line north thirty one degree
east seventy seven perches to Nicholas Blum's
land on right, one hundred two perches to Hornick's
land on left, whole distance of said line one hun-
dred forty seven & a half perches to Locust original
corner of Blum & Hornick, thence through Blum's
land South fifty nine degrees east twelve perches
to a post at the mouth of Blum's land, thence along
said land north thirty degrees east sixty six perches
a post, thence along same north sixty one de-
gree east seventeen perches to a stone between
Blum's house & barn, thence along said line
north sixteen degrees east thirty eight & a half
perches a post on the public road leading past
the said Nicholas Blum's, Witness our hands and
seals the day and year first above written.

Jim Slick Jr. 2 days
 Saml. B. Foring 1 "
 Wm. A. Spence 2 "

David S. Stull 2 days
 David E. Hartz 1 "
 C. B. Ellis 1 "



Whole distance of road
 1 mile 57 perches

1865

Order to Vacate Hopp &
Road leading from M. Lewis Mill
to Laurel town

1 May 1865 Cert to Com (6)

Witness:

Mary Scanlan
Mary Koppell.
Jacob Shabank.
Noami Beams. &
Mathias Dicks
Benjamin Untro.

Subsequent years
Sept 4. 1866
Peace Court

~~Witness~~

Proc of J. S. S. Esq.

St Ann Lan.

Cambridge County

At a Court of General Quarter Sessions of the Peace held at Ebury for said County on the 1st of July A. D. 1865. Before the Honorable Judges of the same Court.

Upon the petition of Henry (inhabitants) of Camble Down in said County: Representing that a Road has been long since laid out from Mr Lewis Mills to Camble Down in said County, which has now become useless inconvenient and a burden on both inhabitants thereabouts: And praying the Court that said Road may be vacated and supplied accordingly with a Act of Assembly in such Case made and provided.

The Court upon due Consideration having the premises do order and appoint Henry Scamler Esq. Henry Hoppell Jacob Shabash. Thomas Pease Esq. Mart Dick and Benjamin Wether, who first being duly sworn to affirm according to Law to perform the duties of their appointments with fidelity, are to view the Road proposed to be vacated and supplied: and if they or any five of them view the same, and do any four of the aforesaid View agree that the said Road has become useless inconvenient and burdensome; they shall report accordingly to the next Court of Quarter Sessions: and shall accompany the Report with a Petition Draft of the proceedings hereon: with a Petition Draft and return to the improvements ^{to be made} which said Road passes, in which Report they shall state that they have been sworn to affirm according to Law

By the Court
John McDonald Clerk

And Ordered, That the above Survey of County of Martin, Territory of
 Carolina County, the Francis Beeson Henry Noble Martin Nicks
 Benjamin Western Henry Seacrest Do Report
 that after said being shown according to law did view the within Bound
 roots and push adjacents that do locate the following parts of said
 Roads viz Beginning at a Markers Chestnut Tree on lands of Francis
 of Bonbricks thence by said Roads 1 North Sixty Eight and one half degree
 East twenty four perches 2 North twenty four degree East thirty six perches
 3 North forty five degree East Eight perches 4 North thirty four and one half
 degree East two perches 5 North Sixty degree East fifty four perches 6
 North Sixty Eight degree East Seventeen perches 7 North Sixty three degree
 East thirty two perches 8 North Sixty Eight degree East fifty Eight perches
 9 North seventy two degree East thirty three perches 10 South seventy
 nine degree East ten perches 1 South Sixty seven and one half
 degree East fourteen perches 2 South Eighty three degree East
 Eighty Eight perches 3 South Eighty five degree East thirty perches
 4 South seventy degree East thirty perches 5 South thirty three
 degree East sixteen perches 6 South forty seven degree East
 twelve perches 7 South seventy one degree East twenty perches 8
 North Sixty degree East twenty perches 9 South Eighty eight degree East
 seventeen perches 10 South fifty eight degree East twenty seven
 perches to State roads leading from Huldaysburg to Cherry Street
 thence by said State roads to a Point and same on farm of
 Jacob Hoovers thence by of said Township Roads 1 North
 Eighty four degree East twenty four perches 2 North fifty two
 degree East forty four perches 3 North twelve degree East Six
 teen perches 4 North seventy four degree East twenty perches
 5 North Sixty three degree East twelve perches 6 North thirty
 one degree East forty four perches 7 North twenty seven
 degree East thirty two perches 8 North thirty degree East

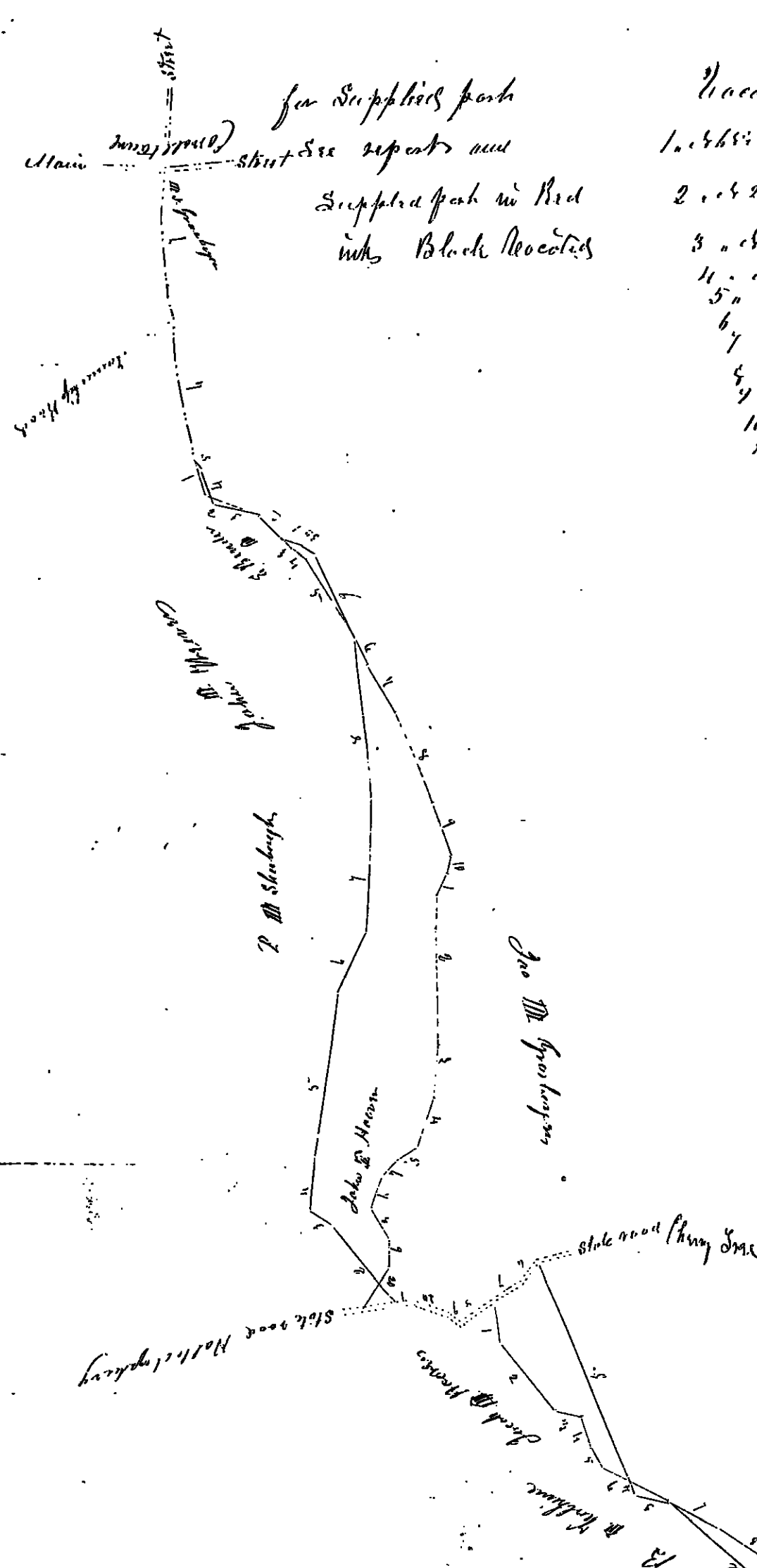
degrees East thirty two perches 8 North thirty degrees East
twenty perches 9 North thirty seven degrees East thirty perches
30 North Sixty two degrees East forty six perches 1 North, thi-
rty degrees East thirty four perches 2 North thirty four degrees
East twenty perches 3 North Sixty one degrees East two perches
4 South eighty degrees East sixteen perches 5 North forty four
degrees East six perches 6 North thirteen degrees East thirty four
perches 7 North twenty four degrees East two perches 8 North
nine degrees East twenty six perches To a Point in Sails Road
and Ham of Michael Now in Carrall Township

And Supp-

ly the Same Beginning at a Point in Township leading from
Hartsteping place to Sails adjacent to Mason Mills of heirs of
John McSine (decd) thence by Township Road, South, twelve
perches to a point in Sails Road thence by Same, South thirty
six degrees West fourteen perches thence 3 South nine degrees
West twenty perches thence by Same 4 South thirty four twenty
eight eight degrees fifty four perches to Post 5 South nine and
one half degrees West thirty perches to a Point in Old Road thence
by Same, South thirty seven degrees West six ty perches to New-
lock, 7 South twenty and one half degrees West thirty three perches
to Post 8 South eight degrees East six perches 9 South fifty
one and one half degrees West forty four perches to Post 10 South
thirty degrees West fourteen perches Post 1 South forty eight and
one half degrees West six perches to Post 3 South forty degrees
West eighty four perches 3 South twenty degrees West twenty per-
ches to Post 4 South sixty five degrees West twelve perches 5 South
sixty nine degrees West one hundred and twelve perches to State

Road on farm of James Stone thence above and so

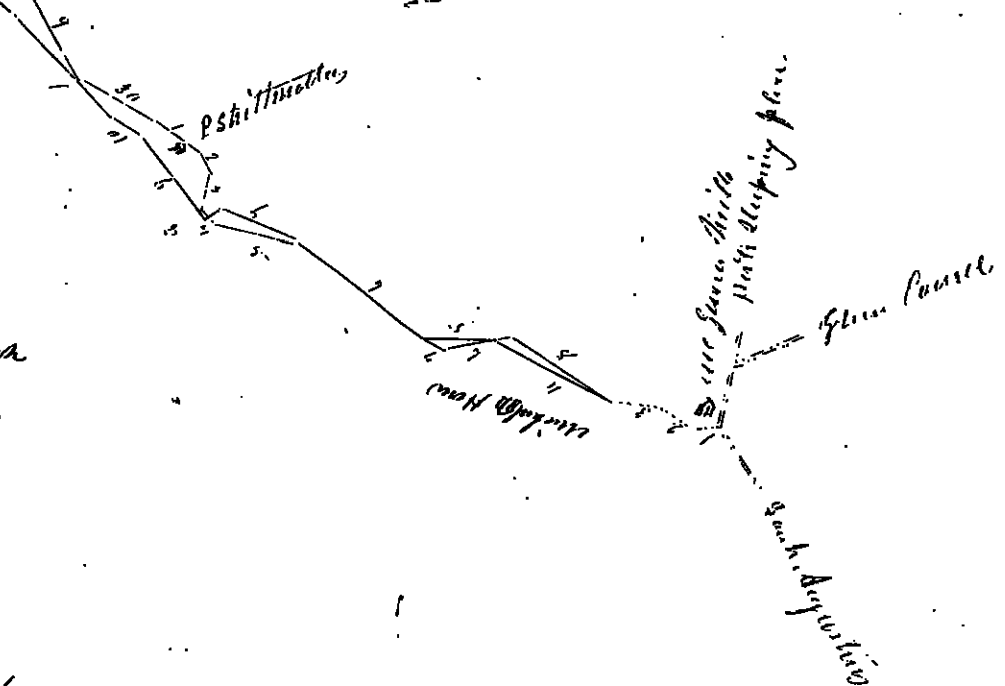
Roads on form of Town of Dover, thence along axis of
Said State Road to a Point of land of John Sheabough
to South fifty one degree East fifty four perches to Post 7
South thirty six degree West sixteen perches Post 8 North
Eighty six degree West thirty two perches Post 9 North Eighty
and one half degree West thirty eight perches to Post 10
North Sixty four degree West forty perches 1 North Eighty eight
degree West by line of lands Eighty perches to Post 2 South
Seventy six degree West Seventy two perches to Post 3 South
Sixty six degree West fifty six perches to Post 4 South forty
four degree West Eight perches to Post 5 South twenty five
and one half degree West fourteen perches Post 4 Sugar 6
South forty six degree West fifteen perches Church Stump
7 South fifteen and one half degree West twenty eight perches
Point 8 South Seventy four degree twenty perches Post
9 South fifty eight degree West Eight perches to Church
tree marked in old Road on land of Francis 7 Postwick
thence by old Road, South Eighty three degree West one
hundred perches to Point in said Road thence by same Road
North Eighty seven degree West Eighty two perches to a Point
on Main Street in Borough of Cornwalltown near residence
of Francis 2^d Grassbyis all of which is respectfully subm-
itted



for Supplies path
 See repeats and
 Supplies path in Red
 into Black Neocates

Neocates Park of road
 1. 4658 = 24 Pm
 2. 4218 = 26.
 3. 4458 = 8
 4. 4348 = 10
 5. 4608 = 34
 6. 4648 = 17
 7. 4638 = 32
 8. 4648 = 59
 9. 4728 = 33
 10. 4798 = 10
 11. 4448 = 11
 12. 4448 = 11
 13. 4448 = 11
 14. 4448 = 11
 15. 4448 = 11
 16. 4448 = 11
 17. 4448 = 11
 18. 4448 = 11
 19. 4448 = 11
 20. 4448 = 11
 21. 4448 = 11
 22. 4448 = 11
 23. 4448 = 11
 24. 4448 = 11
 25. 4448 = 11
 26. 4448 = 11
 27. 4448 = 11
 28. 4448 = 11
 29. 4448 = 11
 30. 4448 = 11
 31. 4448 = 11
 32. 4448 = 11
 33. 4448 = 11
 34. 4448 = 11
 35. 4448 = 11
 36. 4448 = 11
 37. 4448 = 11
 38. 4448 = 11
 39. 4448 = 11
 40. 4448 = 11
 41. 4448 = 11
 42. 4448 = 11
 43. 4448 = 11
 44. 4448 = 11
 45. 4448 = 11
 46. 4448 = 11
 47. 4448 = 11
 48. 4448 = 11
 49. 4448 = 11
 50. 4448 = 11

- Time
- B. Weston 4 days
 - Arthur Black 4 "
 - J. Brown 3
 - Henry Noble 3
 - Jacob Shorby 1
 - Henry Scudder 6



Witness our hands this 13th day of
April. A.D. 1865

J. Beurer
Henry Hoppel
Jacob Shabough

In the course of
Quarter Sessions

Exceptions to the report
of the re-view of the
road from Gallitzin to
the Mountain-road.

Feb 13. 1814

Reade.

In the Court of Quarter Sessions.

Exceptions to the Re-view of the Road from Hellyn to the Mountain-road.

1. The report is signed but by three of the viewers; and none of the others viewed the proposed location of the said road; and make no examination thereof: the report is therefore invalid and defective.
2. The order is erroneous and irregular, because the notice to the land owners through which said road passes, is not endorsed as required by the rules of court.
3. The names of the owners of the land through which said road passes are not named or designated in the accompanying draft thereof.
4. The report and draft do not set out the location of the road to be re-viewed; the original road being entirely omitted in the accompanying draft.
5. The course and distance of the road as re-viewed are not given in the accompanying draft.
6. No notice of the time of the ^{re-view} ~~view~~ was given to the land owners through which said road is located as required by the rules of court.

Geo. M. Peate.
Atty. for plaintiffs.

1865

Order to Review
a Road from Gallegos to
the Mountain Road.

19. July 1866 Review sent to
Camp 6 -

Review:

Thomas M. Conner Esq.

George Dugan Esq.

James M. Co. Key.

Matthew Digham

James M. Ruffalo and

Francis High.

11th Sept 1865 filed

12. July 1866 Esq. Conner's file

Clk ~ 91.5

Part of Pittell atty;

4th April, 1866, original view con-
firmed.

Amherst County is.

At a Court of General Quarter
Session of the Peace held at Evesby
on the 14th June A. D. 1865, Before
The Honorable Judge of the same Court.

Upon the Petition of the ...
in said County sitting in the ...
"Laid Out by order of Court from Gallitien to the Mountain
"Petition said Township which if confirmed by the Court will
"be very injurious to Petitioners. And for reasons to all inhabitants
"of the Township things which the same would ...
"making the Court to appoint proper persons to Re-view the
"said Road and parts adjacent, and make Report according
"to Law. Whereupon the Court upon due Consideration had
"of the premises, do order and Appoint Thomas M. Coggell,
"George Suggs, James M. Elroy, Malcher Sigmund, James
"M. Riffle and Francis Hite, to Re-view the said Road and
"parts adjacent, and if any two of them Re-view the same and
"and any two of the aforesaid Re-viewers Agree that there is Occasion
"for such a Road, they shall present before the Court the same
"as agreeable to the desire of the Petitioners as may be, having
"respect for the best ground for a Road, and the Shortest distance
"and in such manner as to do the least injury to Private Property
"and that they make Report of the for coming to the next Court of
"Quarter Sessions to be held for the said County, Natick, ...
"and the Judge the same may be for a Public or Private Road,
"together with a Plan or draft thereof. And the Court under
"this order, and reference to the improvements ...
"it may pass. In which Report they shall state what they
"are in favor or against according to Law.

By the Court
J. M. Donald Clerk

To the Honorable the Judges above named

We the persons above appointed to review the Road above mentioned and points adjacent after being duly sworn do report that in pursuance of said order we did review the same and have laid out for public use the following road Viz Beginning at a point near the Old Station at Galtys in Town South fifty nine degrees East twenty three perches to a post thence by a line North eighty eight degrees East twelve perches to a point in Township Road thence by said Road North two degrees West twelve perches to a post thence by the same North seventeen degrees East twenty four perches to a post thence by Road leading to James Hill South seventy six degrees East forty nine perches to a post thence South fifty three degrees East twenty one and a half perches to a post thence through land of James Mc Carthy North fifty five degrees East sixty four perches to a post thence North four degrees East eleven perches to a highway thence North twenty nine degrees East twenty four perches to a post thence North fifty five degrees East twenty six perches to the Mountain Road making 306 1/2 pds
 Witness our hands August 17. 1865

Geo Burgoon
 M Siquan
 James Mc Carthy

Thos Mc Connell
 James Riffel
 Francis H. Fair

Bill
 Thos Mc Connell - 2 Days
 George Burgoon - 1 "
 James Mc Carthy - 1 "
 Matthew Siquan - 1 "
 James Riffel - 1 "
 Francis Fair - 1 "

