

Cambria County, N. S.

At a Court of Quarter Sessions of the Peace in and for the County of Cambria, held at Ebensburg, the fifth day of September, A. D. 1853, before the Honourable, the Judges of the same Court:

Upon the petition of sundry inhabitants of the township of Cambria, in said County, setting forth, "that your petitioners labor under great inconvenience for the want of a road, beginning at a point on the present North Top road leading from Ebensburg to William Sittens at the foot of Bennett's hill to the nearest point on the Ebensburg and Treguehanna Plank Road. Your petitioners therefore pray your honours to appoint proper persons to run and lay out the same according to law."

Whereupon the Court, upon due consideration had of the premises, do order and appoint James J. Clark, M. J. Starr, Edward Roberts, Richard Jones, Jr., John Evans and John S. Grover, who, after being respectively sworn or affirmed to perform the duties of their appointment with fidelity, are to view the ground prepared for the said road, and if they, or any five of them, view the same, and any four of the actual viewers agree that there is occasion for such road, they shall proceed to lay out the same as agreeably to the desire of the petitioners as may be, having respect to the best ground for a road, and the shortest distance, in such manner as to do the least injury to private property, and shall make report thereof, stating particularly whether they judge the same necessary for a public or private road, together with a plot or draft thereof, and the courses and distances, and references to the improvements through which it may pass, to the next Court of Quarter Sessions to be held for the said County. In which report they shall state that they have been sworn or affirmed according to law.

By the Court:

R. L. Johnston,

Clerk

To the Honourable, the Judges within named. We, the persons appointed by the within order of court to view and lay out

Court of Quarter Sessions to be held for the said County.  
In which report they shall state that they have been  
sworn or affirmed according to law.

By the Court;

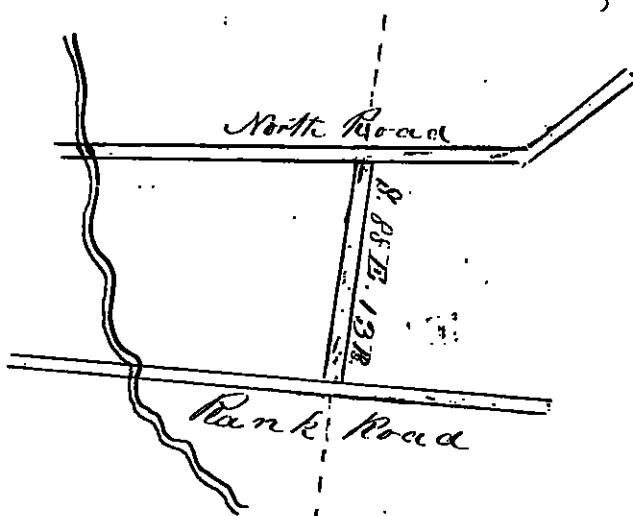
R. L. Johnston,

Clerk

To the Honourable, the Judges within  
named. We, the persons appointed by the  
within order of court, to view and lay out  
the road therein mentioned, having first  
been duly sworn according to law, Do Report,  
That, in pursuance of the said order, we  
have viewed, laid out, and return for public  
use, the following road viz: Beginning at  
a post on the present North Township road,  
leading from Ebensburg to William Gittins  
at the foot of Bennetts hill. Thence S. & E.  
13 perches to the Ebensburg & Susquehanna  
Bank Road.

Witness our hands the 26th day of November  
A. D. 1853

John D. Hoover Subj.  
J. W. Clark  
E. Roberts  
M. S. Neave  
John Lewis  
Rich Jones Jr



1853.

Order to issue and deposit  
a road from a point on the  
road from Ebury to W.D. on  
either to the nearest point  
on the Ebury & Dagenham  
Branch Road.

cuttings

Names:

James S. Clark,  
Mr. J. H. H. H.  
Edward Roberts  
Richard Jones  
John Evans  
John D. H. H.

17 Dec 1853. Conington  
Dover to be repaid 30  
pence. By the Council  
18 Dec 1853, signed  
J. H. H. H.  
J. H. H. H. 75


To the Honorable the Judges within named  
 We the persons appointed by the within order of Court  
 to view and lay out the road therein mentioned having  
 first been duly sworn according to law. Do report  
 That in pursuance of the said order we have viewed  
 laid out and return for public use the following  
 road viz: Beginning at south fork bridge thence North  
 seventy five East ten perches. thence South eighty four degrees  
 East thirty six perches thence North fifty nine degrees East  
 thirty perches thence North seventy one and a half East  
 twenty four perches thence leaving old road North eighty  
 seven degrees East thirty seven perches. thence North forty  
 degrees East six perches thence North five degrees West  
 fourteen perches thence North twenty and from half degrees  
 East twelve perches thence North sixty degrees East to  
 old road thence along said Road North five degrees East  
 thirty eight perches thence North eleven degrees East  
 thirty six perches thence North five degrees East thirty  
 six perches thence between Isaac Bills and John Bucks  
 Improvements North thirty degrees East twelve perches  
 thence North thirty one East fifty four perches to  
 Plummers Lane a draft whereof is hereunto  
 annexed. Witness our hands the third day of June  
 A D 1858

Two days for views —

John McCoy 2  
 Peter Summers 2  
 James McLaughlin 2  
 Christian Smay 2  
 Thomas McLaughlin 2  
 Thomas McCanvill - 3

John McCoy  
 Christian Smay

James McLaughlin  
 Peter Summers  
 Thomas McLaughlin





Cumbric County, N.

At a Court of Quarter Sessions of the Peace in and for said County of Cumbric, held at Easingwold the fifth day of September, A.D., 1853, before the Judges of the same Court:

Upon the petition of sundry inhabitants of the townships of Washington and Cumbric, in said County, setting forth, that they labor under great inconvenience for want of a good road from Munnets, in said township, to Loretto Borough, and therefore praying the Court to appoint viewers to vacate and supply that portion of the road leading from Munnets to Loretto, beginning at Munnets and ending at or near the house of Joseph Noel, on said road, - Whereupon the Court, upon due consideration had of the premises, do order and appoint John D. Hoover, Frank Ebury, Henry O'Hara, Peter Kaylor, Robert Brady and Thomas O'Brien, who, after being respectively sworn or affirmed to perform the duties of their appointment with fidelity, are to view the ground prepared for the said road, and if they, or any four of them, view the same, and are agreed that there is occasion for such road, they shall proceed to lay out the same as agreeably to the desire of the petitioners as may be, having respect to the best ground for a road, and the shortest distance, in such manner as to do the least injury to private property, and shall make report thereof, stating particularly whether they judge the same necessary for a public or private road, together with a plot or draft thereof, and the courses and distances, and references to the improvements through which it may pass, to the next Court of Quarter Sessions to be held for the said County. In which report they shall state that they have been sworn or affirmed according to law.

By the Court:  
W. L. Johnston,  
Clerk.

To the Hon<sup>ble</sup> the Judges of the Court of Quarter Sessions of the Peace in & of Cumbric County

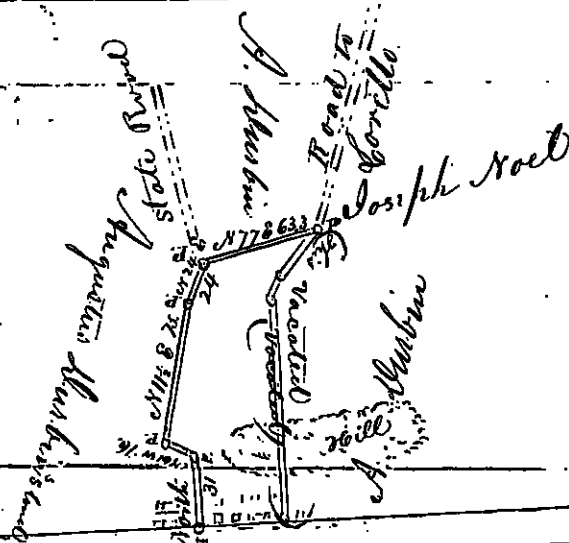
We the subscribers, five

To the hon<sup>ble</sup> the Judges of the Court  
of Quarter Sessions of the Peace in & of  
Cambria County

We the subscribers, five  
of the reviewers in the within order named  
do report that on Friday the 18<sup>th</sup> day of Nov,  
A.D. 1853 we met and after being first  
duly sworn according to law, we proceeded  
to examine the road therein mentioned, &  
laid out a Road according to the following  
courses & distances a draught whereof is hereto  
annexed, & do report the same for Public use,  
and that all those parts of the original road,  
which are hereby supplied as represented  
by the annexed draught be vacated,  
By Beginning at a post on the Turnpike  
& at the diamond of Munster town thence  
along the old state road North thirty one perches  
to a post thence North sixty one degrees west six-  
teen perches to a post thence North eleven & a half  
degrees east seventy-five perches to a post, thence  
North twenty-four degrees East twenty-four perches  
to a post, thence through Augustin Shurbin's fields  
North seventy-seven degrees east sixty-three & three  
tenths perches to a post, on the road to Coxetto near  
the house of Joseph Noel, Witness our hands  
& seals the day & year first above written

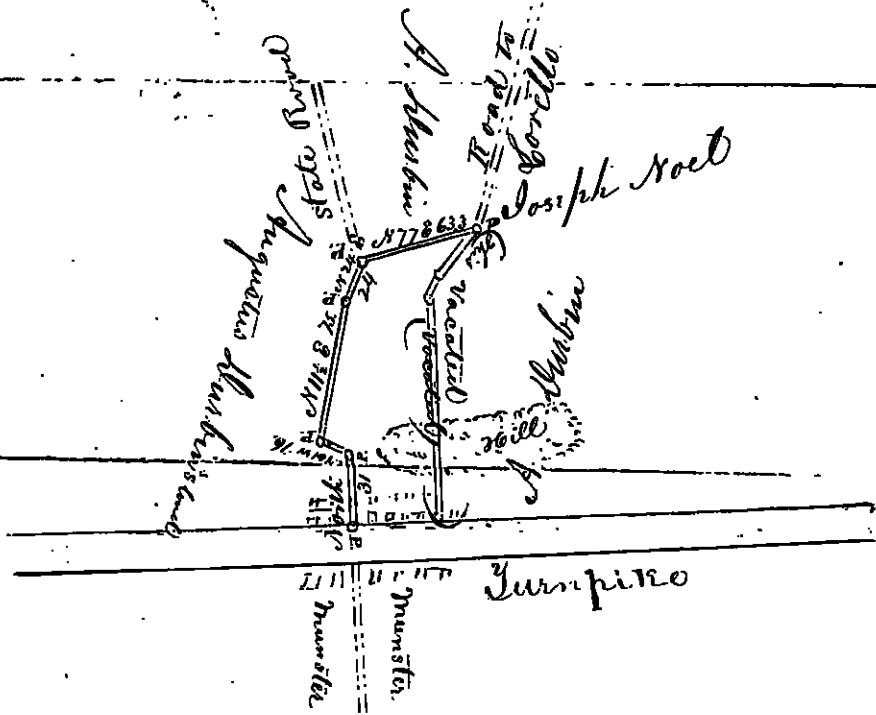
Robert Biady  
James Early

Henry O'hara  
Peter Haylor  
The Sherry



North-South - from - digress - case - every - measure -  
 tenth - perches - to - a - part - on - the - road - to - Coritto - near  
 the - house - of - Joseph - Noel, - Witness - our - hands  
 & - seals - the - day - & - year - first - above - written

Robert Brady  
 James Eberly  
 Henry O'Hara  
 Peter Taylor  
 Thos. Brown



A draught of a Road leading from the Diamond  
 of Munkhous town to the Coritto Road, near  
 Joseph Noel's house, Surveyed the 18th day of  
 November A.D. 1853 by

William Slichter

Frank Eberly 1 day, \$ 1.00  
 Henry O'Hara 1 " \$ 1.00  
 Peter Taylor 1 " \$ 1.00  
 Robt. Brady 1 " \$ 1.00  
 Thos. C. Brown 1 " \$ 1.00  
 Wm. Slichter jr 2 " \$ 2.00

1853

Order to me get and supply  
a portion of the timber  
and Sawdust Board, viz:  
beginning at Alameda and  
ending at or near Jackson  
Hill: on said Road.

Order to open Road

Names: —

- John O. Hoover;
- Frank G. Gandy;
- Henry P. Mason;
- Pete Taylor;
- Robert Brandy;
- Thomas P. Brown!

10<sup>th</sup> Decr 1853, and to em-  
power me to draw from the  
lot 5 a sum of fifty per  
cent on.

By the Genl

16<sup>th</sup> Apr 1852, confirmed

By the Genl

Geo. J. Yon. Paid

*[Faint, illegible handwritten text at the bottom of the page]*

Cambria County N.D.

At a Court of Quarter Sessions held at Pearsburg,  
in and for said County, on Friday the tenth day  
of June A.D. 1833, before the Honourable, the Judges  
of the said Court.

Upon the Petition of divers inhabitants of the  
Township of Carroll in the said County, setting forth, that they  
labour under great inconveniences for want of a private road,  
beginning at the farm of Joseph Krummacker and to intersect  
the road leading from Jacob Luthers to Indiana County line  
at or near the West end of James Kennedys land, in the said  
Township: and praying the Court to appoint proper persons to  
view and lay out the same, according to law. Whereupon  
the Court, upon due consideration had of the premises do order and  
appoint John D. Hooper, Tho<sup>s</sup>. Agar, Peter Stollz, John Fresh, Michael  
Kirsch and Levi Luthers, who, after being respectively sworn,  
to perform the duties of their appointment with fidelity,  
are to view the ground proposed for the said road, and  
if they, or any five of them view the same, and any  
four of the actual viewers agree that there is occasion for  
~~such road, they shall proceed to lay out the same as agree-~~  
able to the desire of the Petitioners as may be, having respect  
to the best ground for a road, and the shortest distance, in  
such manner as to do the least injury to private property,  
and shall make report thereof, stating particularly whether  
they judge the same necessary for a public or private road,  
together with a plot or draft thereof, and the courses  
and distances, and references to the improvements through  
which it may pass, to the next Court of Quarter Sessions to be  
held for the said County. In which report they shall state  
that they have been sworn according to law.

By the Court.  
R. L. Johnston, Clerk.

To the honorable the Judges within named.  
we the persons appointed by the within order  
of Court. to view the road therein mentioned  
having first been duly sworn according to law.  
do report. That in pursuance of the said order  
we have viewed laid out and return for  
present use the following road  
Beginning at a point

was duly sworn, been sworn according to law.

By the Court,  
R. L. Johnston Clerk.

To the honorable the Judges within named,  
we the persons appointed by the within order  
of Court, to view the Road therein mentioned  
having first been duly sworn according to law  
do report that in pursuance of the said order  
we have viewed laid out and return for  
present use the following Road

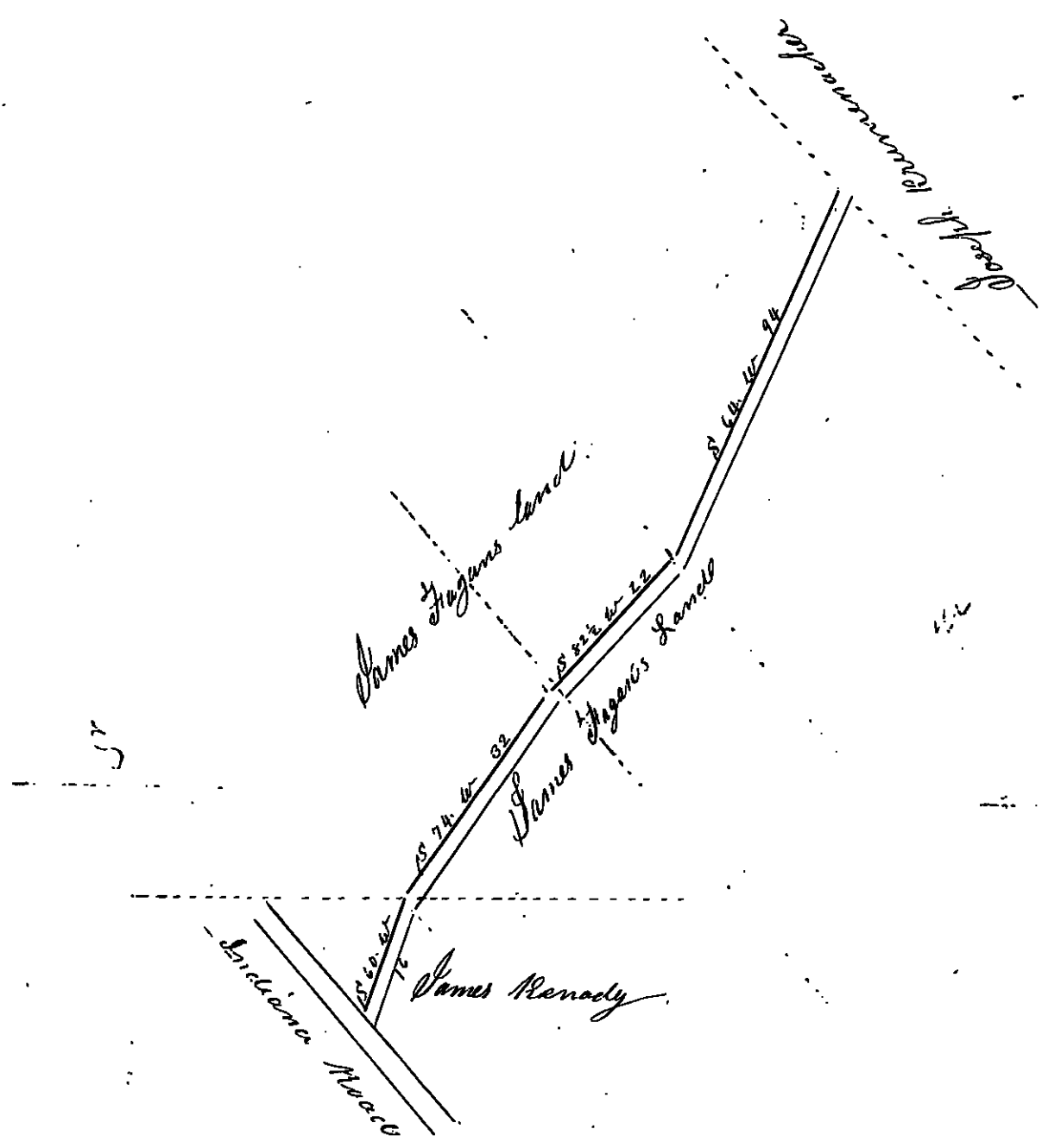
Beginning at a point  
on the Road leading from Jacob Luthers to Indiana  
County line thence South Sixty deg. west through  
James Kennedys land sixteen ps to the line of said  
land thence through James Fagans land South  
Seventy four deg. west thirty two ps thence South  
Eighty two and one half deg. west twenty two ps  
thence South Sixty four deg. west 49 ps to the  
line of Josef Krumenachers farm, a draught  
whereof is hereunto annexed.

Witness our hands the twenty second day of  
Aug. 1853.

John D. Hoover Day 2

Young Jans - - - 1  
Peter Joly - - - 1  
Michael Kirsch - - 1  
John Fresh - - - 1

*W. L. Johnston Clerk*



1853  
Order to Lewis and Cayton  
a private ward from the  
farm of Joseph Cummings  
to the land from Luther to  
Indiana County line

Viewers  
John C. Hoover  
Mrs. Agnes  
Peter Stoll  
Michael Bush  
John Freshet  
Levi Luther

10<sup>th</sup> Decr, 1853. Confound  
with & amend to be  
opened 20 ft under Jr.  
By J. F. C. O.

16<sup>th</sup> June, 1854 an  
found absolutely  
acquired by J. F. C. O.

W. C. C. 7576

Cambria County, Pa.

At a Court of Quarter Sessions held at  
Ebensburg in and for said County on  
Saturday the tenth day of September  
A. D. 1853, before the Honorable the Judges  
of the same Court.

Upon the Petition of divers inhabitants of  
Clearfield Township, and parts adjacent setting forth;  
That a road was laid out from Philipsburg to Ebensburg, a  
part of which road has become ruinous and burdensome  
to the inhabitants, in said Township, from a point on said  
road, at or near the farm of Richard M. Guil, in said Town-  
ship, and Patrick Donahoe's in Clearfield Township; and  
praying the court to appoint proper persons to review  
said road and parts adjacent, with instructions to  
make report according to law. Whereupon the Court  
upon due consideration had of the premises do order and  
appoint William Gallaher, Thomas Hellen, Joseph Adams,  
David Summerville, William Burgoon and Richard J.  
Shoufroot, who, after being respectively sworn or affirmed  
~~to perform the duties of their appointment with fidelity,~~  
are to view the ground, and if they, or any five of them  
view the same, and any four of the actual viewers agree  
that there is occasion for ~~making~~ such road, they shall  
proceed to supply the same, between the said points,  
as agreeably to the desire of the petitioners as may be,  
having respect to the best ground for a road and the shortest  
distance, in such manner as shall do the least injury to pri-  
vate property, and shall make report thereof, stating  
particularly whether they judge the same necessary for a pub-  
lic or private road, together with a plot or draft thereof, and  
the courses and distances, and reference to the improvements  
through which it may pass, to the next Court of Quarter  
they shall state that they have been sworn or affirmed  
according to law.

By the Court.  
H. S. Johnson, Clerk.

We the undersigned viewers appointed by the above or-  
der of Court - do report - that in pursuance of said  
order - (having first sworn and affirmed) we have viewed  
said road and do return for Public use the following  
road or highway to supply parts hereby vacated  
to wit - beginning at a Post on the road leading from  
Philipsburg to Ebensburg thence West (leaving said road)



Order to Vacate & supply  
that part of the County  
and Philip's long road,  
lying between the lands  
of Richards vs. Lewis &  
the farm of Patrick Brumby.

Wences  
William Steller  
Thomas Holton  
Lazarus Lammert  
William J. Rowland  
William Burrows  
Joseph Wallace  
Evan Francis

11<sup>th</sup> Decr, 1853, and  
to conform <sup>with</sup> ~~order~~

By: Wm. Gant.

16<sup>th</sup> Decr, 1853, on  
same authority.

Done & read by ~~order~~.

Wm. G. 75



1853  
Green & Pierce &  
Coast from Wells  
Mill Street of  
Plymouth Street

Answer.

John de Long  
Peter Donohue  
James de Long &  
Christians during  
Hon. de Long  
Hon. de Long

14<sup>8</sup> June, 1853, made  
a bank to manage  
the first-aid, or

By de Long

10<sup>th</sup> Nov, 1853, confirmed  
activity.

By de Long

Redwood

Nov 9 75

Cambria County Id.

At a Court of Quarter Sessions of the Peace of the County of Cambria held at Conowingo, in & for said County on Saturday the twelfth day of March A.D. 1853, before George Taylor, Erwin Roberts and H. Kinchall Esquires, Judges of said Court:

Upon the Petition of several inhabitants of the Township of Jackson, in said County, setting forth, that a road has lately been laid out, by order of the Court, from Martin Rager's on the Delapitke, to Samuel Doughner's Grist Mill: which road, if confirmed by the Court will be very injurious to your petitioners and burthensome to the tax payers of the Township through which the same runs, and therefore praying the Court to appoint proper persons to review said road, and parts adjacent, with instructions to make report to the Court according to law: The Court upon due consideration do order and appoint William Slick Jr, John Singer, Joseph Hearn, Samuel Hochum, Samuel D. Hochum, and Stephen Wildbrand, to review the said road and parts adjacent, and if any five of them review the same, and any five of the actual owners agree that there is occasion for such a road, that they shall proceed to lay out the same, ~~as agreeable~~ <sup>as</sup> agreeable to the result of the petitioners as may be, having respect to the best ground for a road and the shortest distance, and in such manner as to do the least injury to private property, and that they make report of their proceedings to the next Court of Quarter Sessions to be held for the said County, stating particularly whether they judge the same necessary for a public road, and furnish, along with said report, a plot or draft of said, and the courses and distances, together with reference to the improvements through which it may pass.

By the Court  
R. E. Johnston Clerk.

We the undersigned Reviewers appointed by the above Order of Review after being duly affirmed according to Law did proceed to review and lay out for Public use the following Roads to wit,  
Beginning at the <sup>East</sup> end of the lane near to Peter Albaugh, thence South thirty one degree East twenty perches to a Sugar South seventy one degree East fifty four perches to a Beech. South twenty four degree East eighteen perches to a Spruce. South eleven degree East twenty perches to a Cherry. South nineteen degree East twelve perches to a Birch. South seven degree East twenty perches to a Spruce. South twenty eight degree East fourteen perches to a Beech.

of their proceedings, to be made, and to be held for the said County, stating particularly whether they judge the same necessary for a public road, and furnish, along with said report, a plot or draft of said, and the courses and distances, together with reference to the improvements through which it may pass.

By the Court  
 W. E. Johnston Clerk.

We the undersigned Reviewers appointed by the above Order of Review after being duly affirmed according to Law did proceed to review and lay out for Public use the following Roads to wit, Beginning at the <sup>East</sup> end of the lane near to Peter Albaugh, thence South thirty one degree East twenty perches to a Sugar South seventy one degree East fifty four perches to a Bucko. South twenty four degree East eighteen perches to a Spruce. South eleven degree East twenty perches to a Cherry. South nineteen degree East twelve perches to a Birch. South seven degree East twenty perches to a Spruce. South twenty eight degree East fourteen perches to a post. South forty degree East twenty four perches to a Bucko. South sixty seven degree East twenty six perches to a Bucko. South forty eight degree East sixteen perches to a Spruce. South twenty five degree East sixteen perches to a Spruce. South four degree East twenty six perches to a Stone and South forty one degree West twenty perches to Samuel Goughnour's Mill.

Witness our hands this 3<sup>rd</sup> day of June AD. 1853

John Girard  
 Joseph Harrison  
 Samuel Goughnour  
 Samuel Goughnour  
 Stephen Phildebrand

54  
 24618  
 11620  
 19612  
 7620  
 28614  
 40624  
 67626  
 48616  
 25616  
 4626  
 415


and distances, together with a view of the  
 through which it may pass.

By the Court  
 R. E. Johnston Clerk.

We the undersigned Reviewers appointed by  
 the above Order of Review after being duly affirmed  
 according to Law did proceed to review and lay  
 out for Public use the following Roads to wit,  
 Beginning at the <sup>East</sup> end of the lane near to Peter Al-  
 bough, thence South thirty one degree East twenty perches  
 to a Sugar South seventy one degree East fifty four perches  
 to a Beech. South twenty four degree East eighteen perches  
 to a Spruce. South eleven degree East twenty perches to a  
 Cherry. South nineteen degree East twelve perches to a  
 Birch. South seven degree East twenty perches to a Spruce  
 South twenty eight degree East fourteen perches to a post  
 South forty degree East twenty four perches to a Beech  
 South sixty seven degree East twenty six perches to a Beech  
 South forty eight degree East sixteen perches to a Spruce  
 South twenty five degree East sixteen perches to a Spruce  
 South four degree East twenty six perches to a Stone and  
 South forty one degree West twenty perches to Samuel  
 Conynghour's Mill

Witness our hands this 3<sup>rd</sup> day of June AD. 1853

John Dinger  
 Joseph Harrison  
 Samuel Conynhour  
 Samuel P. Conynhour  
 Stephen Fildelbrand





1853

Order to Service abroad  
Leaving from Martins  
Cayes, to Southampton  
Wickham.

Deceased

William Black Jr  
John Jones  
Joseph Harrison  
Samuel Thompson  
Samuel D. Thompson  
William Mitchell

18<sup>th</sup> Jan, 1853. ~~com~~

~~Book of account~~  
approved by committee  
to spend the fund  
and so.

By W. G. B.

10<sup>th</sup> Dec, 1853, confirmed  
By W. G. B.

Dec 4. 75

Cambria County Ds:

At a Court of Quarter Sessions of the Peace of the County of Cambria, held at Ebensburg, in said County, on Saturday the eleventh day of December A.D. 1852, before George Taylor, Evan Roberts and Harrison Kirkland Judges of the same Court:

Upon the Petition of Divers inhabitants of the Townships of Carroll, Susquehanna, & Cambria, in the said County, stating, "That a Public Road has been laid out & confirmed by the Honorable Court on the 4<sup>th</sup> day of October, 1849, from Peter Gordon's in Susquehanna Township to William Litten in Cambria Township, and continuing from said Litten to Ebensburg, part of which road, viz: that part running through the land of Michael Kennedy in Carroll Township, your petitioners conceive is inconvenient and burdensome to the inhabitants thereabouts, and that better ground could be selected which would be less injurious to private property, - And praying the Court to appoint proper persons to view that portion of the said road, and if they conceive it is become useless, inconvenient or burdensome, then to alter and supply the same &c. - Whereupon the Court do appoint John S. Kelly, Paul Kingston, Abm. Maken, John Luther, Jas. Carroll and J. D. Hoover to view the road in the said petition prayed to be vacated, and to consider & judge whether it has become useless, inconvenient and burdensome, and if they, or five of them, view the said road, and any four of the actual viewers agree that the same is become useless, inconvenient and burdensome, as aforesaid, then to make report accordingly to the next Court; and proceed to supply the same as desired by petitioners, having respect to the best ground for a road and the shortest distance, and in such manner as to do the least injury to private property; and that they make report of their proceedings to the next Court of Quarter Sessions, to be held for the said County, together with a plot or draft thereof, and the course and distances, and references to the improvements through which it may pass.

By the Court.

R. G. Johnston, Clerk

To the Honorable the Judges above named  
We the persons appointed by the <sup>written</sup> order  
of Court to view the Road therein mentioned  
after having being duly sworn according





Columbia County p.

At a Court of Quarter Sessions of Columbia County, held at Round Bay in said County on Saturday the eleventh day of June A. D. 1853; before the Honorable, the Judges of the same Court:

Upon the Petition of sundry inhabitants of the Township of Susquehanna in said County, setting forth, that they labor under great inconvenience for want of a Private Road, beginning at the house of James Kirkpatrick and thence by the best and nearest route until it intersects the Public Road leading from Carrolltown to John Elder's mill on lands of John and Martin Schwan; and praying the Court to appoint proper persons to view and lay out the same according to law; whereupon the Court upon due Consideration had of the premises do order and appoint Richard J. Roundfoot, Henry Scanlan, James Carroll, Peter Weakland, Samuel Weakland, and John Elder who after being respectively sworn to perform the duties of their appointment with fidelity, are to view the ground prepared for said road, and if they or any five of them view the same, and any four of the actual viewers agree that there is occasion for such a road, they shall proceed to lay out the same as agreeably to the desire of the petitioners as may be, having respect to the best ground for a road and the shortest distance, in such manner as to do the least injury to private property, and shall make report thereof, stating particularly whether they judge the same necessary for a public or a private road, together with a plot or draft thereof, and the courses and distances, and references to the improvements thereof which it may pass, to the next Court of Quarter Sessions to be held for the said County. In which report they shall state that they have been sworn or affirmed, according to law.


By the Court  
Robert L. Johnston Clerk

We the undersigned viewers appointed by the above order of Court do report that in pursuance of said order we (having first sworn) we have viewed laid out and do return

of Court. Do report that in pursuance of said order  
 (being first sworn) we have viewed laid out and do return  
 for a private road the following - to wit: Beginning at a  
 post near the house of James Kirkpatrick thence South  
 thirty nine deg East twenty four perches thence South thirty  
 five deg East fifty perches thence South forty seven deg  
 East twenty eight perches thence South twenty five deg East  
 eighteen perches thence South forty deg East twenty perches  
 thence South fifty nine deg West twenty perches thence South  
 eight deg West nine and three quarter perches thence South  
 five deg East twenty perches thence South forty deg East  
 twenty perches to a post on the public road leading from Can-  
 rol town to Eldon Mills between the land of John and Mar-  
 tin Schwann - a draught or plot of which is herewith an-  
 nexed - Witness our hands this 6<sup>th</sup> Day of Sept. 1858

Rich<sup>d</sup>. J. Proudfoot  
 Henry Seaulaw

John Elder  
 Samuel Weakley  
 John Elder  
 Nath<sup>l</sup> Howell



1853

Order to beis and  
buy out a row of  
John James Clark  
patents to John and  
Martin Sherman

Worce

Richard J. Bradford  
Henry Jackson  
Frank Conner  
Peter Weckland  
Simon Weckland  
John Ellis

13<sup>d</sup> of 1853, and  
agreements  
from 20th

Printed

10<sup>th</sup> Nov, 1853, and printed

Printed

New York 1853

Cambria County ss:

At a Court of Quarter Sessions of the Oc.  
held at Ebensburg, in & for said County, on & on  
the 11. day of December A. D. 1852, before the  
Honorable George Taylor President, and his  
Associates, Judges of the same Court

Upon the Petition of sundry citizens of Richland  
Township, in said County, setting forth; That the Bridge over  
Little Paint Creek in said Township on the main road leading  
from Shade Furnace to Johnstown is out of repair and must be  
replaced by a new one, as the said is a mail route and one of  
the roads which is frequently travelled by many citizens of  
all parts of the County, it should be a good bridge in said  
place, but as the expenses of constructing a new bridge at the  
place above mentioned will be burthensome to said Township,  
And praying the Court to appoint proper persons to have a  
view at said Bridge over Paint Creek in said level, and  
make report according to law: The Court upon due  
consideration had of the premises do order and appoint  
David Lucas, Jacob Ronkeiser, Conrad Steppes, Christian Horner,  
Wm. Hick, Surveyor, Chas. Zimmermann to view the place pro-  
posed for said Bridge, and if they or any five of them view  
the same, and any four of the actual viewers agree that  
there is occasion for such a bridge, and that the erecting  
of such a bridge would require more expenses than it  
would be reasonable the said Township should bear, they are  
to make report thereof to the next Court of Quarter Sessions  
to be held for the said County.

By the Court

Rt. L. Johnson, Clerk

1853  
Order to view a Bridge  
over the Little River Creek  
in Richland Township  
Not approved of by  
The Grand Jurors

Wm. McCannell  
Foreman

Wm. 1853

We the persons appointed by the within order of Court to view the within mentioned Bridge having first been duly sworn according to law Do Report That in pursuance of the said order we have viewed and find that it is absolutely necessary that there should be a new Bridge erected at the place named in the within order of the Court and that the expenses of building the same will be more than the said Township should reasonably bear. Witness our hands this 5<sup>th</sup> day of March 1853

David Lucas  
Jacob Fronheiser

Christian Horner (Sr)

Charles Zimmermann

Conrad Supper

Wm. Shick

211

Cambria County, N.Y.

At a Court of Quarter Sessions of the Peace of  
Cambria County, held at Ebensburg in and  
for said County, on Saturday the eleventh day  
of December A.D. 1852, before the Honorable  
George Taylor, President, and his associates,  
Judges of the said Court.

Upon the Petition of sundry inhabitants of Summerhill Township  
and parts adjacent in said County; stating that a road has long  
since been laid out from Jefferson to Ebensburg in said County, a  
part of which road, beginning at Jefferson in Summerhill  
Township, and ending at Settemyers Run, in the Township  
aforesaid, your petitioners conceive is now become useless &  
burthensome to the inhabitants thereabout, by reason of its  
plan being supplid, by the construction of a good Plank  
road: and praying the Court that the said road may be  
vacated, according to the Act of Assembly in such  
case made and provided: and praying the Court to  
that the said road may be vacated: Which petition being  
read in open Court; the Court do order and appoint  
Jas. Burk, Ephraim Crum, John B. Fite, Saml. M. Kern,  
Michael Fitzinger and Williams Russell to view the  
road in the said petition prayed to be vacated, and  
to consider and judge whether it is become useless,  
inconvenient and burthensome, and if they or any  
five of them view the said road, and any four of  
the actual viewers agree that the same is become use-  
less, inconvenient and burthensome, as aforesaid, then to  
make report accordingly to the next Court.

By the Court  
R. G. Johnston, Clerk.



Cambria County, Pa.

At a Court of Quarter Sessions of the Peace,  
held at Ebensburg, in & for said County, on  
Tuesday the sixth day of July, A.D. 1852  
before the Honorable the Judges of the  
said Court.

Upon the Petition of divers inhabitants  
of the Township of Conemaugh in said County; setting forth:  
That the Pennsylvania Rail Road Company, in constructing their  
rail road in and through said Township, obstructed the following  
public roads in said Township, to-wit: The Public Road running  
from the Allegheny Portage Rail Road, via the estate of the  
late David Oberbough, where their station or depot is being  
erected, to the Ebensburg Road near John Headricks; the public road  
leading from Munstown to Ebensburg; the public road leading  
from Munstown to Armagh; the public road leading from Glen  
ville to the Fairfield road; - The aforesaid roads have been ob-  
structed by the Pennsylvania Rail Road, in changing the sites of  
some of them, and otherwise obstructing them; which roads  
have not been reconstructed, by the said Pennsylvania Rail  
Road Company, (although they have their road completed for  
a great length of time,) to the great danger and inconvenience  
of the travelling public, and citizens of said County: And  
therefore praying the Court to appoint three competent persons  
from an adjoining County, through which the said road does not  
pass, as reviewers, whose duty it shall be to view the place  
or places, where the said public roads were, and make report  
to said Court, whether the said Pennsylvania Rail Road  
Company have complied with their duty, in making said  
public roads as they are required by their act of incorporation,  
and the several Supplements thereto, to do: The Court  
upon due Consideration had of the premises do order & appoint,  
Henry Catto Esqr. Samuel Murphy Esqr, and David Rodgers  
who are to go to the premises and places described in the said  
petition, and make report to the said Court, whether the said  
Rail Road Company have complied with their duty, in  
reconstructing said Public Roads as they were bound to do  
by the said Law; Ten days notice of the time of meeting to  
be given to the Pennsylvania Rail Road Company, or their  
attorney.

By the Court:  
V. L. Johnston, Clerk

We the undersigned, assess, mentioned in the above order of  
Court; Report, that we met, on the day and place named in said order of  
Court, and after being sworn and affirmed, proceeded to view the public Roads  
mentioned in said order of Court, and found that the Pennsylvania Rail Road Co.  
in constructing their road, obstructed and changed the <sup>sites of the</sup> Public roads leading

petition, and make report to the said Court, whether the said  
Rail Road Company have complied with their duty, in  
reconstructing said Public Roads as they were bound to do  
by the said Law; Ten days notice of the time of meeting to  
be given to the Pennsylvania Rail Road Company, or their  
attorney.

By the Court:  
R. S. Johnston, Clerk


We the undersigned, assessors mentioned in the above order of  
Court, Report, that we met, on the day and place named in said order of  
Court, and after being sworn and affirmed, proceeded to view the public Roads  
mentioned in said order of Court, and found that the Pennsylvania Railroad  
in constructing their road, obstructed and changed the <sup>site of the</sup> Public roads leading  
from the Allegheny Portage Rail road via the property of the late David Patenburgh  
to John Heacock, & the public road leading from Johnstown to Ebensburg.  
The public road leading from Johnstown to Armaugh, and that although  
the said Pennsylvania Railroad Company have finished their said  
Rail road for a considerable length of time, they have not com-  
plied with their duty, in making or reconstructing the aforesaid  
public roads as they are required by the said law to do, by the  
fifth Section of the Act, further Supplement to an act to incorporate the  
Pennsylvania Rail road Company, passed April thirtieth one thousand  
Eight hundred and forty six, to-wit the twenty sixth day of March one  
thousand Eight hundred and forty eight.

And we further report that the public road, leading from Minner to the  
Hanford road, was completed, satisfactorily, before this time by default to  
the effect of the order.

Met on our hands & seals this 24<sup>th</sup> day of July 1853

Rec: July 25<sup>th</sup> 1853 of  
Geo Hildebrand, Esq. Supervisor of Conemaugh  
Township, Twenty dollars, 4/ each for 2 days  
service,  
To Little

To Little  
S. M. W. C. C. C.  
David Rodgers  
L. C.



7<sup>th</sup> March, 1853, and  
to confirm same,  
By the said

10<sup>th</sup> 5<sup>th</sup> 1853, amongst  
various & adjacent  
companies  
By the said

1853.

Orders to Miss & Mr  
Robert White's Office  
R. P. Conington & Co  
attorneys at Law  
in Councilman's St.

Wm  
Henry White  
Samuel Minkley  
Wm's Book Store


James or King Lee  
James Minkley, 22<sup>nd</sup> St  
Minkley, on 31<sup>st</sup> of Jan 1853  
1<sup>st</sup> Jan 7 28. 1853  
Jo Conner  
R. Miley

Mileage, 36 Miles, due  
3<sup>rd</sup> Jan 1853  
Jan 27<sup>th</sup> 1853  
1.50  
4.38

Recd of 45

To the Pennsylvania Rail Road Company, or Mr A. Slope, H. D. Porter and James Clark  
Eggs, or each of them their attorney, I do certify that the names within named were  
sent at the premium, December 1852 on Thursday the twenty fourth day of February  
next at 2 o'clock PM, to meet the same according to the Act of Legislature, which  
then made and provided,

John H. Egner  
Attorney at Law



Cameron County Pa.

At a Court of Quarter Sessions held  
at Chambersburg in and for said County  
on Monday the fifth day of  
September A.D. 1853; before the Hon.  
Judges of the same Court;

Upon the petition of Citizens of Cameron Township, setting  
forth, That a road has long since been laid out from  
the North end of William Gittins' lane, to the Bend in Black-  
lick, near John Brookbank's improvement, a part of which  
road beginning at a point on the line between land of David  
Powell and land of John Skelly, and extending from thence  
through the land of John Skelly to a point on the line between  
the lands of said John Skelly, and the lands of Fisher's  
Heirs; which your petitioners conceive is now become  
useless, inconvenient and burdensome to inhabitants there-  
abouts; and praying that the said road may be vacat-  
ed according to the act of Assembly in such case made and  
provided. Whereupon the Court, upon due consideration,  
do order and appoint John Hoover, George C. K. Zahm, Michael  
Kumidy, William E. Evans, Abraham Meaker, Abraham  
Longnecker who, after being duly sworn or affirmed,  
to perform the duties of their appointment with fi-  
delity, and to go upon the ground, and if any five  
of them view the same, and any four of the ac-  
tual viewers, agree that said road is useless, incon-  
venient, and burdensome, they shall make report  
of the same to the next Court of Quarter Sessions, ac-  
cording to law.

By the Court  
W. L. Johnston, Clerk.

To the Honorable the Judges within named  
We the subscribers, appointed by the within  
Order of Court, to view the Road within  
mentioned, do report, That in pursuance  
of the said order we met on the 25<sup>th</sup> day

To the Honorable the Judges within named  
We the subscribers, appointed by the within  
Order of Court, to view the Road within  
mentioned, do report, That in pursuance  
of the said order, we met on the 25<sup>th</sup> day  
of November A. D. 1853, and after being ~~fully~~  
sworn according to law, viewed the said  
Road mentioned in the order, hereto annexed  
and <sup>report</sup> that the same is in our opinion,  
"useless inconvenient and burdensome,  
it being a burden to the petitioners (and  
being right to to the Township Road,  
that leads from Belleau to Richard J.  
Evans Mill)" and therefore report that  
the same should be vacated.

Witness our hands the day & date above  
mentioned

Geo. C. Zahm

John D. Hoover

Geo. C. Zahm 1 day

John D. Hoover 1 do.

Abram R. Longmeyer 1 do.

Abram Mahin 1 do.

Michl Kennedy 1 do.

William E. Evans 1 do.

Abram R Longmeyer  
Abram Mahin  
Michael Kennedy  
William E Evans

1853  
Craw & Spence to ~~Smith~~  
of a road from Williams  
Gardens Lane to Blacklick

Citified. 18

Witness:

- John D. Hoover
- George C. K. Johnson
- Michael Stearns
- William E. Young
- Abraham Walker
- Abraham Simpson

18<sup>th</sup> Decr., 1853, made &  
confirmed miss in  
cont. By record

18<sup>th</sup> March, 1854, confirmed  
By record

Wm. D. S. Reid

Cambria County Pa.

At a Court of Quarter Sessions of  
the Peace in and for the County of  
Cambria held at Ebensburg the  
seventh day of December A.D. 1853,  
before the Honorable the Judges of  
the same Court:

Upon the Petition of sundry inhabitants of Washington  
Township and the parts adjacent, in the said County:  
Setting forth, that they labor under great inconvenience  
for want of a public road leading from the public  
road from Munster to Jefferson, at a Newlock tree, at  
corner of William Ruffel Esq, thence by the nearest &  
best route until it intersects the public road, leading  
from Plaw A. & P. R. R. to the Dumpike at the Cherry  
tree, at or near James Conrad's Mill in said Township.  
And praying the Court to appoint proper persons to  
view and lay out the same according to law:

Whereupon the Court, upon due consideration had of  
the premises, do order & appoint Patrick Storm, Paul  
George, John W. Gough, Patrick Donahoe, Thomas M. Connell,  
and Matthew M. Hugh, who after being respectively  
sworn to perform the duties of their appointment with  
fidelity, are to view the ground prepared for said road,  
and if they or any five of them view the same, and any  
four of the actual viewers agree that there is occasion  
for such road, they shall proceed to lay out the same  
as equably to the desire of the petitioners as may be,  
having respect to the best ground for a road and the  
shortest distance, in such manner as to do the least  
injury to private property, and shall make report  
thereof, stating particularly whether they judge the  
same necessary for a public or private road, together  
with a plot or draft thereof, and the courses and  
distances, and references to the improvements through  
which it may pass.

By the Court

W. L. Johnston, Clerk.

To the Honorable the Judges within named  
We the persons appointed by the within order of  
Court to view and lay out the Road therein mentioned  
having first been sworn according to law do Report  
that in pursuance of the said order we have viewed  
laid out and return for public use the following  
Road viz beginning at a point on the public Road  
leading from Munster to Jefferson near the corner  
of William Ruffel Esq thence ~~25~~ 25 Degrees North  
twenty five Degrees East thirty four perches to a  
Sinn thence North Eleven Degrees East fourteen perches  
to a post thence North five Degrees East fifteen perches to a  
spruce thence North four Degrees west twenty nine perches  
to a spruce thence North twenty Degrees East twenty six perches  
to a spruce thence North Eighteen perches to a Beech thence North  
fifteen Degrees East twenty four perches to a post thence North

0. . . . . Post thence North sixteen perches to a Beech thence:

To the Honorable the Judges within named  
 We the persons appointed by the within order of  
 Court to view and lay out the Road therein mentioned  
 having first been sworn according to law Do Report  
 that in pursuance of the said order we have viewed  
 laid out and return for public use the following  
 Road viz Beginning at a point on the public Road  
 leading from Munster to Jefferson near the corner  
 of William Ruggel Esq thence ~~South~~ North  
 twenty five Degrees East thirty four perches to a  
 Limb thence North Eleven Degrees East fourteen perches  
 to a post thence North five Degrees East fifteen perches to a  
 spruce thence North four Degrees west twenty nine perches  
 to a spruce thence North twenty Degrees East twenty six perches  
 to a spruce thence North Eighteen perches to a Beech thence North  
 fifteen Degrees East twenty four perches to a post thence North  
 forty four Degrees East seventy seven perches to a Beech thence  
 North forty Degrees East twenty perches to a Beech thence North twenty  
 Eight & a half Degrees East twenty seven perches to a post thence  
 North thirty six Degrees East Eight perches to a post thence  
 North forty four Degrees East twenty four perches to a spruce  
 thence North fifty one Degrees East ten perches to a post thence  
 North sixty three Degrees East thirty three perches to a spruce  
 thence North Eighty five Degrees East nine perches to a spruce  
 thence South Eighty four and a half Degrees East fifteen perches  
 to a spruce thence South Eighty one Degrees East twenty six perches  
 to a post thence North seventy five & a half Degrees East twenty  
 perches to a post thence North sixty five Degrees East twenty  
 six perches to a Beech thence North sixty Degrees East one  
 hundred & sixteen perches to a Cherry thence North seventy  
 five Degrees East thirty nine perches to a Cherry thence  
 North South Eighty five Degrees East seventy four perches  
 to a post in Myers field thence North thirty seven Degrees East  
 thirty one perches in Myers claim

thence along the claim South fifty Eight Degrees  
 East forty seven perches to a post thence North sixty  
 one Degrees East twenty perches to a post thence East  
 sixteen perches to a post thence North Eighty six  
 Degrees East seventy four perches to a post  
 thence North seventy Eight Degrees East  
 twenty perches to a Beech thence

~~one previous~~  
 fifty Eight Degrees East Eleven ~~Degrees~~  
 perches to a post thence North seventy one  
 Degrees East thirty seven perches to a post thence  
 North sixty three Degrees East Eleven and a half perches  
 to a post thence North thirty two Degrees East twenty  
 Eight perches to the Public Road at James Conrads  
 Mill & Draft where of is hereunto annexed

Witness our hands the 17<sup>th</sup> Day of Feb 1854  
 J Storm J Day  
 J Donahoe 3  
 J M'gaugh 3  
 J M'g...  
 D. T. ...  
 Daniel ...  
 ...

thence along the line south fifty eight degrees  
 East forty seven perches to a post thence North sixty  
 one degrees East twenty perches to a post thence East  
 sixteen perches to a post thence North eighty six  
 degrees East seventy four perches to a post  
 thence North seventy eight degrees East  
 twenty perches to a post thence

~~one perch~~  
 fifty eight degrees East eleven ~~degrees~~  
 perches to a post thence North seventy one  
 degrees East thirty seven perches to a post thence  
 North sixty three degrees East eleven and a half perches  
 to a post thence North thirty two degrees East twenty  
 eight perches to the Public Road at James Conrads  
 Mill. A Draft where of is hereunto annexed  
 Witness our hands the 17<sup>th</sup> Day of Feb 1854

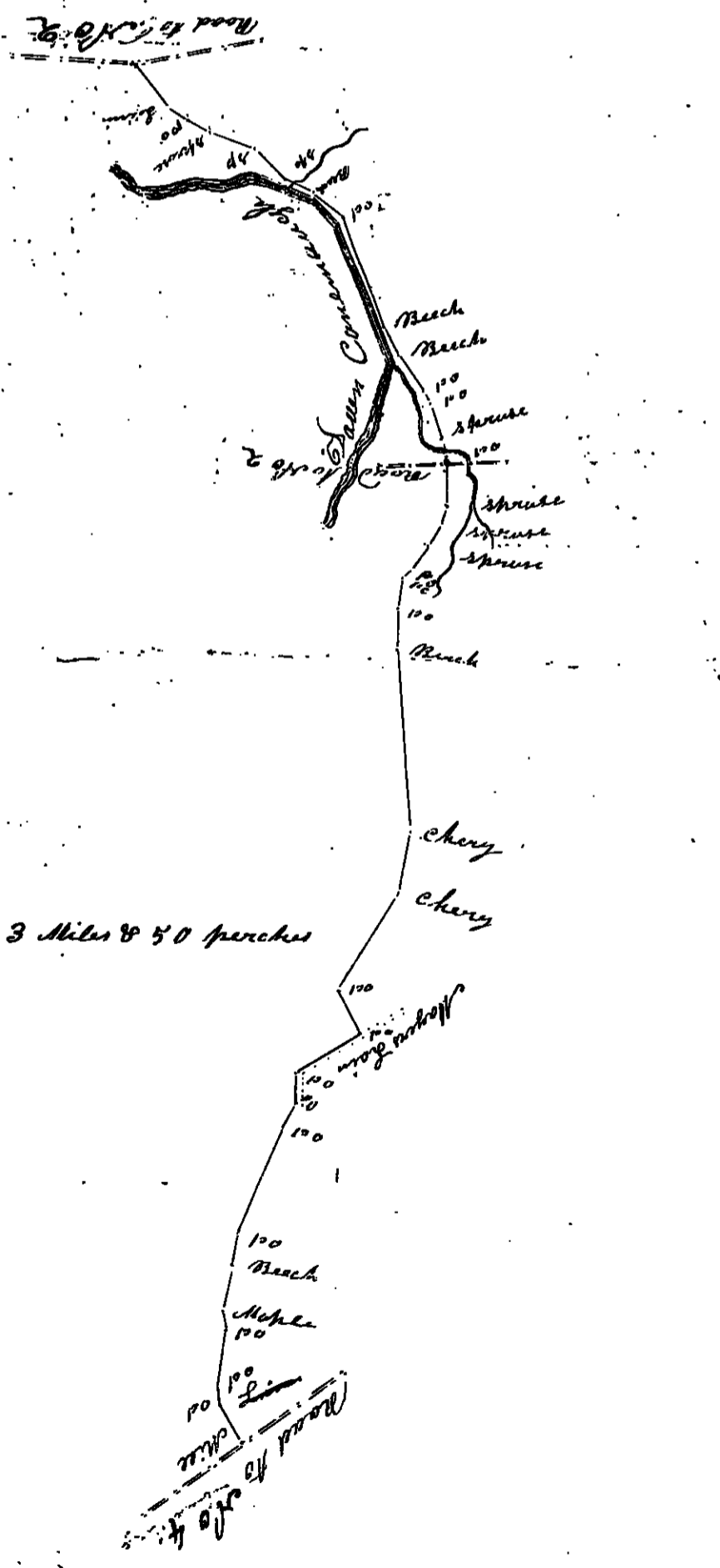
J Storm 3 Days  
 J Donahoe 3  
 J M'gaugh 3  
 M McHugh 3  
 Thos M'Connell 7

D. T. Storm  
 Daniel Lury  
 Notary Public  
 Thos. M'Connell  
 Witness

John Noel spent  
 three days on the first section

Course	Distance
1 N 25 E	34
2 N 11 E	14
3 N 5 E	15
4 N 4 W	29
5 N 20 E	26
6 North	18
7 N 15 E	24
8 N 44 E	77
9 N 40 E	20
10 N 28 1/2 E	27
11 N 36 E	8
12 N 44 E	24
13 N 51 E	10
14 N 63 E	39
15 N 84 E	9
16 S 84 1/2 E	18
17 S 81 E	26
18 N 75 1/2 E	20
19 N 65 E	26
20 N 60 E	116
21 N 75 E	39
22 N 85 E	74
23 N 97 E	31
24 S 58 E	47
25 N 61 E	20
26 East	16
27 N 86 E	74
28 N 78 E	20
29 N 76 E	31
30 N 58 E	11
31 N 71 E	37
32 N 68 E	11 1/2
33 N 82 E	28

in all 1010 1/2 perches or 3 Miles & 50 perches



1853

Order to view and  
buy out a tract of land  
No. 2 to No. 4 D. R. R. W.

Order to open up land,

Names

- Patrick Storm
- Paul George
- Patrick Brundage
- John W. George
- Thomas Pittman
- Matthew Whiting
- 18<sup>th</sup> March 1853
- 14<sup>th</sup> December 1853
- 4<sup>th</sup> September 1853

cut  
Yes

Carroll County

Refer to the 2<sup>d</sup> M. C. Co.

Order to view the 14<sup>th</sup> Dec. 1853  
and the 4<sup>th</sup> Sept. 1853  
and the 14<sup>th</sup> Dec. 1853

J. M. George

A

Cambria County S.F.

At a Court of Quarter Sessions held at  
Ebensburg in and for said County, on Monday  
the fifth day of September A. D. 1853, before  
the Honorable, the Judges of the same Court:

Upon the petition of divers inhabitants of  
Cameron and Cambria Townships, in said County, setting  
forth that they ~~are~~ <sup>are</sup> inconvenienced in travelling  
road that leads ~~from~~ <sup>from</sup> ~~to~~ <sup>to</sup> ~~the~~ <sup>the</sup> town of Ebensburg, on account of  
said road being so hilly and burdensome, and difficult to  
be in repair, and praying the Court to appoint suitable  
viewers to vacate and supply the same; - Whereupon the Court  
upon due consideration had of the premises, do order and appoint  
Thomas M. Cornell Esq., John M. Gough, John S. Grew, Gordon Sinclair,  
John Elder and John Williams, who, after being sworn to per-  
form the duties of their appointment with fidelity, are to view  
the said road, and if they or any five of them view the  
same, and any four of the actual viewers agree that there  
is occasion to vacate said road, they shall proceed to supply  
the same as agreeably to the desire of the petitioners in  
respect to the best ground for a road and the  
distance, and in such manner as shall do the  
least injury to private property; and shall make report thereof  
together with a plot or cross thereof, and the courses and  
distances, and references to the improvements through which it  
may pass, to the next Court of Quarter Sessions to be held in  
the said County. In which report they shall state that the  
same have been proven or affirmed, according to law.

By the Court.

W. L. Johnson, Clerk.

To Susan & family  
at Pearl Street, N.Y.  
Cincinnati

Bellevue, Aug 1853

Dear Mr. May, best for sewing order on  
All the users of our petition \$100.00

Dear

- James M. Corwell
- John G. Smith
- Samuel Dickinson
- John Williams
- John E. Allen
- John S. Davis

18<sup>th</sup> Decr. 1853, captured  
 miss, and about 600 spent  
 thirty five weeks - a report  
 report on progress in  
 & on some plans, many good  
 by the bond  
 18<sup>th</sup> March, 1854 at once.

Dear Sir

Yours truly  
J. M. Corwell

To the Honorable the Judges within named, we the  
persons appointed by the within order of Court, to view the  
road within mentioned, after being duly sworn according  
to law, do report, That we have viewed the old road there  
in mentioned and that we find many steep hills difficult  
to travel, and that we have laid <sup>out</sup> and do return the following  
road, for publick use, By beginning twelve perches from the  
house of George Lynggen on publick road at the corner of  
Lanette thence through land of the heirs of Samuel McMillin  
North seventy nine degrees west seventy four perches to a post, thence  
North eighty seven degrees west twelve perches to a post, thence South  
fifty eight degrees west, sixty perches to a locust, thence South eighty  
degrees west, forty three perches to a post, thence North seventy eight  
degrees west, twenty four perches to old road, thence by old road  
South eighty four degrees west forty six perches to a post, thence  
leaving old road North seventy nine degrees west, forty six  
perches to a Chestnut in McMillins field, thence North ten  
one degrees west, fifteen perches to a post, thence North eighty  
two degrees west twenty eight perches, to road to Bucks Mill  
thence South eighty nine degrees west forty eight perches to a post  
thence North seventy one degrees west, forty one perches, to a  
beech, thence North eighty degrees west, fifty four perches to an  
Ironwood, thence South eighty seven degrees west  
twelve perches to a post, thence South seventy two and a half  
degrees west twenty eight perches, to a post thence South eighty degrees  
west, eleven perches to a post, thence South fifty degrees west fifty  
seven perches to a maple, thence South eighty eight degrees west  
fourteen perches to a post, thence North sixty one and a half degrees  
west, fourteen perches to a post, thence North, fifty six degrees west, twenty  
two perches to a red oak, thence North fifty nine degrees west seventy  
two perches to a post, near King Glapes house, thence North seventy  
nine degrees west, fifty four perches, Bucks road, thence South

seventy eight degrees west eighteen perches, to a post, thence South  
thirty three degrees west, fourteen perches to a stump, thence South  
five degrees west, thirty nine perches to a beech, thence South  
ten degrees west, fifteen perches to a post, thence South thirty  
degrees west, sixty perches to a post, thence South thirty degrees  
west, thirty four perches, to old road in Solenhaus lane, thence by  
old road South thirty five degrees west, twenty perches to a post  
thence North eighty nine degrees west, thirty six perches to a post,  
thence South sixty five degrees west eighteen perches to a post, thence  
leaving old road South fifty five degrees west, sixteen perches to a post  
thence West, thirty six perches to a post, thence South seventy three degrees  
west fifty six perches to a post and farm of David Evans, thence South  
fifty five degrees west, eighty perches to a Lion, thence South thirty  
nine degrees west thirty two perches to a post in Baxters field, thence  
South sixty two degrees west, one hundred and forty perches to a post



Gordon J. Blair 6 "  
John Williams 4 "


John Blair

Locusts

Road to

Henry Glass

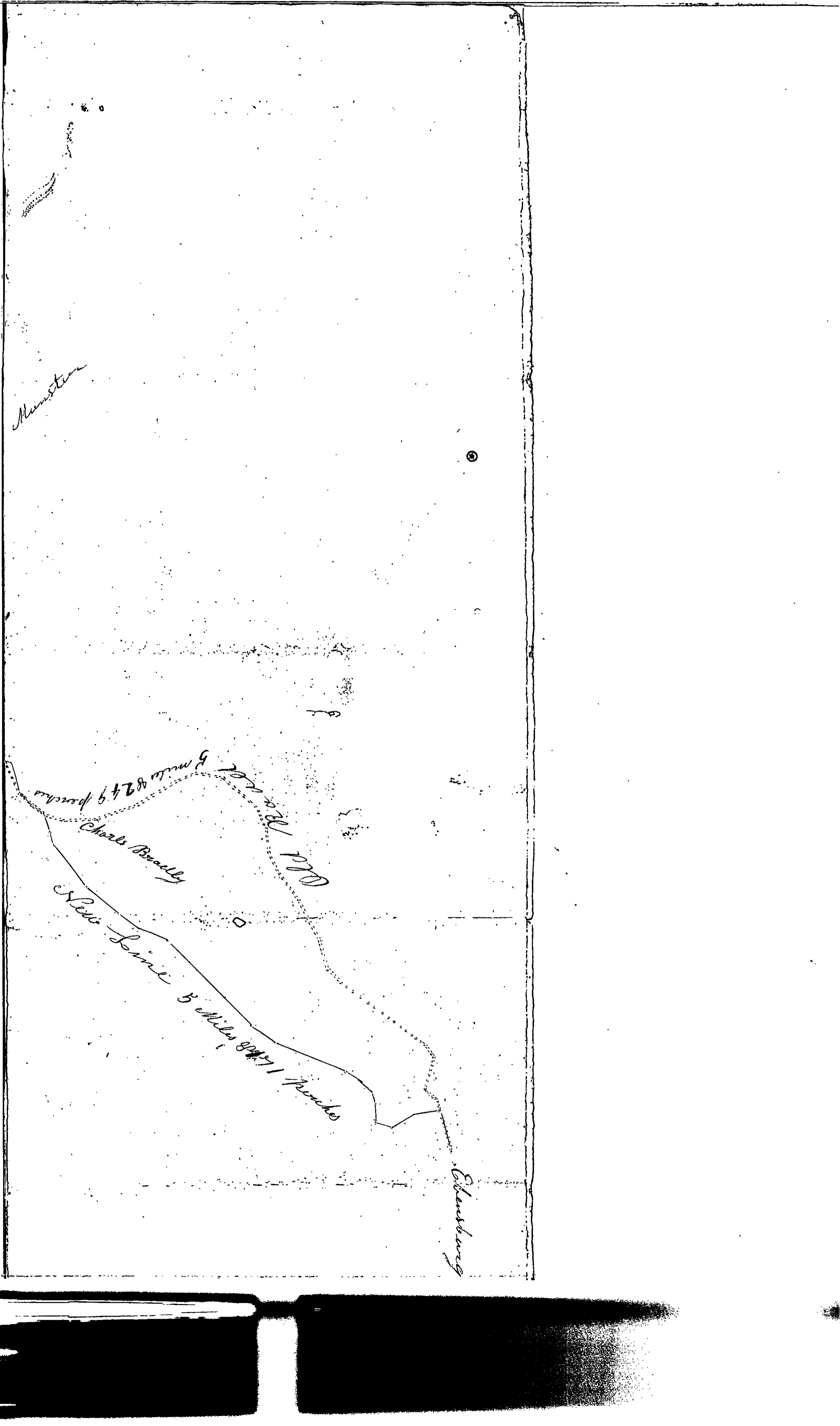
John Glass



Minster

5 miles 8249 perches  
Charles Broadly  
1788  
5 miles 8947 perches  
New Linn

Ebensburg



Cambria County, Pa.

At a Court of Quarter Sessions of the Peace in and for said County, held at Ebensburg, the fifth day of September, A. D. 1853, before the Honourable, the Judges of the same Court.

Upon the petition of sundry inhabitants of the township of Cambria, in said County, setting forth, that a road has long since been laid out and opened from a point on Spruce Alley, adjoining the out-lots of the borough of Ebensburg, to old Man Gittings; a part of which road, beginning at the foot of Bennett's hill to the point at which said road intersects Spruce Alley, your petitioners conceive is now become useless and burthenous to the inhabitants thereabouts. Your petitioners therefore pray your honours that the said road may be vacated, according to the Act of the General Assembly in such case made and provided." The Court do order and appoint James T. Clark, M. S. Hearn, Edward Roberts, Richard Jones, Jr., John Evans and John D. Hoover, who, after being respectively sworn or affirmed to perform the duties of their appointment with fidelity, are to view the ground of the road in the said petition prayed to be vacated, and to consider and judge whether it has become useless, inconvenient and burthenous, and if they ~~any~~ five of them view the said road, and any four of the actual viewers agree that the same has become useless, inconvenient and burthenous, as aforesaid, then to make report accordingly to the next court.

By the Court.

R. L. Johnston

Clerk

To the honourable the judges within  
named. We, the subscribers, appointed by the above  
order of court, to view the road therein mentioned,  
having first been duly sworn according to law,  
Do Report, That, in pursuance of the said order,  
we have viewed the said road, and that the  
same is, in our opinion, useless, inconvenient, and  
burthensome

Witness our hands the 26th. day of November.

A. D. 1853

John D. Hoover 4. 1.00

J. B. Clark

E. Roberts

M. S. Hearse

John Lewis

Rich<sup>d</sup> Jones Jr

1853.

Ordered to vacate a part  
of road from a point on  
Homer Alley, in E. Leachburg,  
to the foot of Brant's Hill.

cutting

Witness:-

- James J. Clark,
- Wm. J. Hawn,
- Edmund Roberts,
- Richard Jones, Jr.
- John Evans,
- John D. Nowner

Witnesses - 1853

Confinees

By the Court

cut " 11<sup>th</sup> Dec. 1854, confirmed by  
By the Court

Jan 1. 75

Map to view of  
cut road from road  
from Ebenezer to Beches  
Mill to road from  
Ebenezer to Duke's Mill

Reviews  
Jacob Keyser  
Henry Glaf,  
John Mayers  
Thomas Reese  
Michael Leary  
Thos. M. Conville

18<sup>th</sup> Decr, 1853, made from  
ground <sup>on</sup> ~~the~~ ground to be  
opened thirty feet wide.

By the cut.  
18<sup>th</sup> Decr, 1853  
~~Handwritten signature~~

Jan 9. 55

18<sup>th</sup> Decr, 1854,  
at the side -

By the cut.

Cambria County Pa.

At a Court of Quarter Sessions held  
at Ebensburg in & for said County on  
Saturday the tenth day of September  
A.D. 1853. before the Honorable  
the Judges of the same Court:

Upon the petition of divers inhabitants of Cambria and  
Allegheny Townships, in said County, setting forth  
that your petitioners labor under great inconvenience for  
want of a road beginning at a public road leading  
from Ebensburg to Beech Mill on land of the estate of  
Rowland Humphreys decd, thence by the best and  
nearest route till it intersects a public road leading from  
Ebensburg to Buck's Mill on the land of Henry Glaf  
in Allegheny Township; and praying the Court to ap-  
point proper persons to view and lay out the same ac-  
cording to law; The Court upon due consideration do  
order and appoint Jacob Kayle, Henry Glaf, John  
Moyer, Thomas Rees, Michael Leary & Thomas McEm-  
mill, who after being respectively sworn to perform  
the duties of their appointment with fidelity, are to  
view the ground proposed for said road, and if they  
or any five of them view the same, and any four  
of the actual viewers agree that there is occasion  
for such road, they shall proceed to lay out the  
same as agreeable to the desire of the petitioners as  
may be, having respect to the best ground for a  
road and the shortest distance, in such manner  
as to do the least injury to private property, and  
shall make report thereof, stating particularly  
whether they propose the same merely for a  
public or private road, together with a plot or draft  
thereof, and the course and distances, and  
reference to the improvements through which it  
may pass, to the next Court of Quarter Sessions to be  
held for said County.

By the Court  
R. L. Johnston, C. C.

The H. 20  
The persons appointed by the within order of Court  
to view and lay out a road

reference to the next Court of Quarter Sessions to be  
held for said County.

By the Court  
R. L. Johnston, Ck.

The undersigned Judges within and  
the persons appointed by the within order of Court  
to view and lay out the Road therein mentioned having  
first been duly sworn according to law Do Report  
that in pursuance of the said order we have viewed  
laid out and return for public use the following  
Road viz Beginning at public Road leading from  
Ebensburg to Bucks Mill on the line between the heirs  
of Roland Humphrey <sup>and</sup> - <sup>Lewis</sup> in Cambria Township thence by  
said line East eight perches thence through Humphrey's  
cleared land south sixty degrees East forty four perches  
to a post thence south forty eight degrees East eighteen perches  
to a post thence south twenty nine degrees East twenty perches  
to a post thence leaving the cleared land south eighty three  
degrees East at twenty two perches cross Run into Allegany  
Township thirty eight perches to a spruce thence south  
forty two degrees East fifty eight perches to a post  
thence in Eanis Mcmullens land thence along his  
line south forty one degrees East forty two perches to a  
post thence south thirty seven degrees East forty two perches  
to Road leading from Ebensburg to Bucks Mill in Allegany  
Township on the land of Henry Glass making three  
hundred and thirteen perches. A Draft whereof is  
herewith annexed

witness our hand this 3<sup>d</sup> Day of October 1853

Viewers will  
Jacob Kaylar 1 Day  
Henry Glass 1 Do  
John Mayers 1 Do  
Thomas Rees 1 Do  
M Leary Esq. 1 Do  
Thos Mcmullens 3 Do

Jacob Kaylar  
Henry Glass  
John Mayers  
Thos Rees  
M Leary  
Thos Mcmullens

