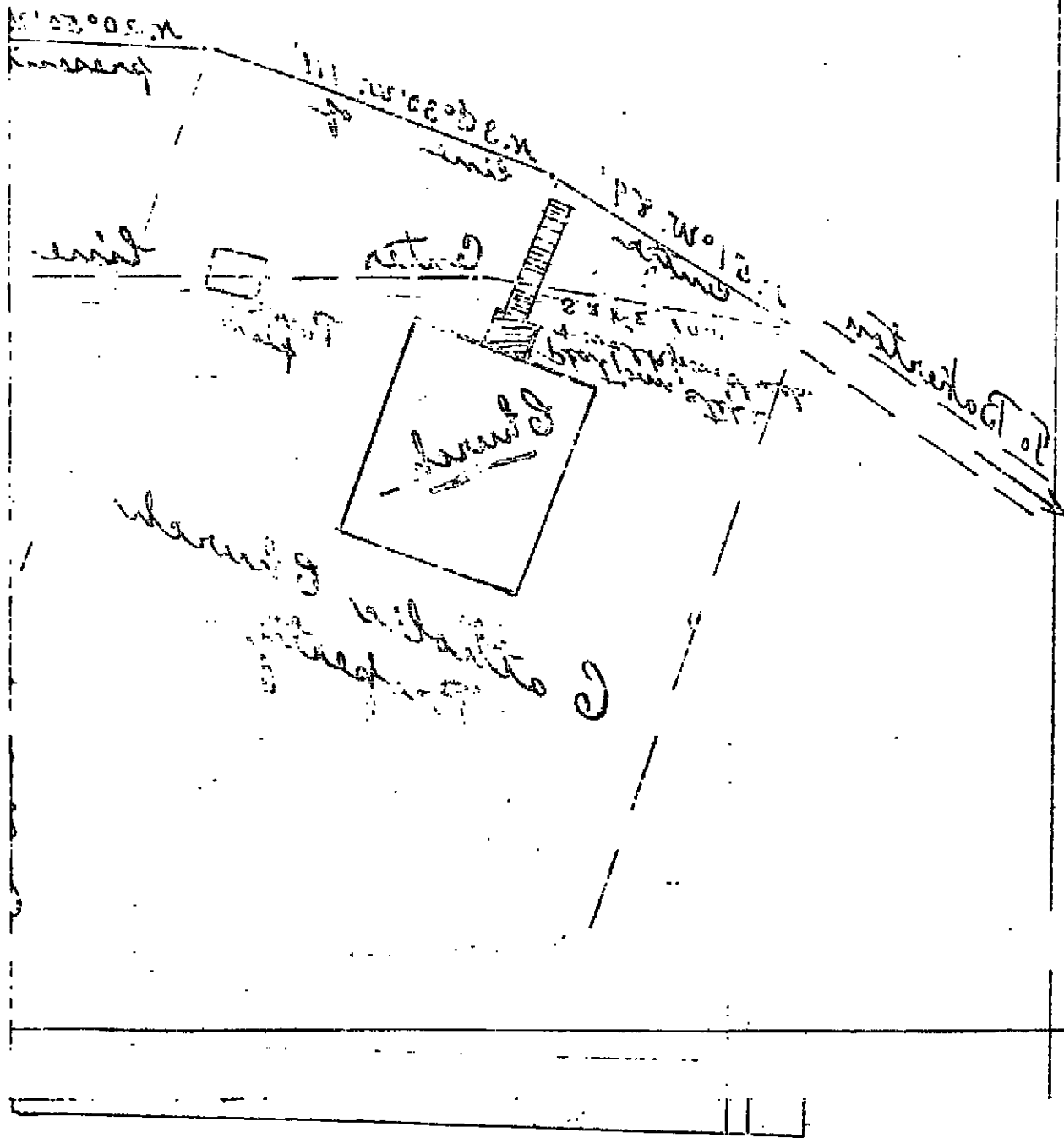


Ant. Microfilm

1914



Rot Michifilmed

R.O# 9

Sept. 1912

map # 2



From Road to No 13 and Nicktown
4550

Mary Kenergan

White Estate

S 18° E 580

Church Property
E.A. Garvey, Trustee

Ed. White

S 28° E 100

320

Road To St.

Scale: 1" = 100'

TO THE HONORABLE THE JUDGES OF THE COURT OF QUARTER SESSIONS OF
CAMBRIA COUNTY, PENNSYLVANIA.

The petition of the undersigned inhabitants of West Carroll
Township, in said County, respectfully represents:

That your petitioners labor under great inconvenience for the
want of a public road or highway beginning at a point in the public
road leading from Spangler to Bakerton, which point is four thousand
five hundred fifty feet southeast from the point where the road from
No. 13 and also from Nicktown intersect said road from Spangler to
Bakerton, and ending at a point three hundred twenty feet northwest
from the point where the road from St. Benedict intersects said road
from Spangler to Bakerton.

That if said proposed road is laid out the following described
road, which said road supplies, will become useless, inconvenient and
burdensome to the inhabitants of said Township, and we pray that it
be vacated:

Beginning at the northeastern terminus of the proposed new road,
thence South nine degrees thirty-three minutes East four hundred
ninety-five feet; thence South thirty-four degrees thirty-two minutes
East one hundred four feet; thence South forty-nine degrees fifty-
three minutes East one hundred eight feet to the southeastern term-
inus of the proposed new road. Said proposed road passes through
land of the White Estate and also the Catholic Church property, E. A.
Garvey, Trustee, in the Village of Bakerton, in said Township, all of
which is shown on the map hereto attached and made a part of this
petition.

Your petitioners therefore pray the Court to appoint proper per-
sons to vacate and supply the road as above described.

And they will ever pray, etc.

State of Pennsylvania
County of Cambria

SS:

Fred Hauk having been duly sworn according to law deposes and says that the matters set forth in the foregoing petition are true and correct, as he verily believes.

Sworn and subscribed before me

this 23rd day of October, 1916.

Philip M. Shetty

Fred Hauk

Notary Public

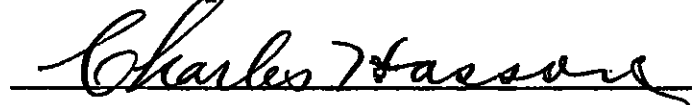
com. expires Jan. 21, 1917

IN THE COURT OF QUARTER SESSIONS OF CAMBRIA COUNTY, PENNA.

In re Road in West Carroll Township, Cambria County, Pa.

To Joseph P. Shero, Edward D. Brawley and ~~Frank Lantzy~~, Super-
visors of West Carroll Township, Cambria County, Pennsylvania:

You will please take notice that an application will be made to the Court of Quarter Sessions of Cambria County, Pennsylvania, on Tuesday the 24th day of October, 1916, at ten o'clock A. M., for the appointment of Viewers to view and lay out a road in West Carroll Township, said County, beginning at a point in the public road leading from Spangler to Bakerton, which point is four thousand five hundred fifty feet southeast from the point where the road from No. 13 and also from Nicktown, intersect said road from Spangler to Bakerton, and ending at a point three hundred twenty feet northwest from the point where the road from St. Benedict intersects said road from Spangler to Bakerton, and to vacate that part of the road beginning at the northeastern terminus of the proposed new road, thence South nine degrees thirty-three minutes East four hundred ninety-five feet; thence South thirty-four degrees thirty-two minutes East one hundred four feet; thence South forty-nine degrees fifty-three minutes East one hundred eight feet to the southeastern terminus of the proposed new road. Said proposed road passes through land of the White Estate and also the Catholic Church property, E. A. Garvey, Trustee, in the Village of Bakerton, in said Township.


Attorney for Petitioners.

State of Pennsylvania

County of Cambria

SS:

Fred Hauk having been duly sworn according to law deposes and says that he served the foregoing notice upon the Supervisors of West Carroll Township, said County as follows:

By handing a true and correct copy of said notice to Joseph P. Shero, this 20th day of October, 1916, and making the contents thereof known to him; by handing a true and correct copy of said notice to Edward D. Brawley this 20th day of October, 1916, and making the contents thereof known to him; by handing a true and correct copy of said notice to Frank Lantry this 20th day of October, 1916, and making the contents thereof known to him.

Sworn and subscribed before me

this 22nd day of October, 1916.

Philip H. Kelley

Notary Public

com. expires Aug. 21, 1917.

Fred Hauk

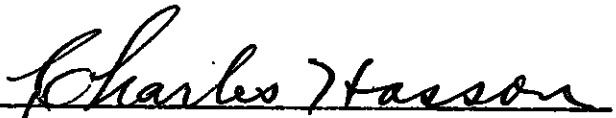
IN THE COURT OF QUARTER SESSIONS OF CAMBRIA COUNTY, PENNA.

In re Road in West Carroll Township, Cambria County, Penna.

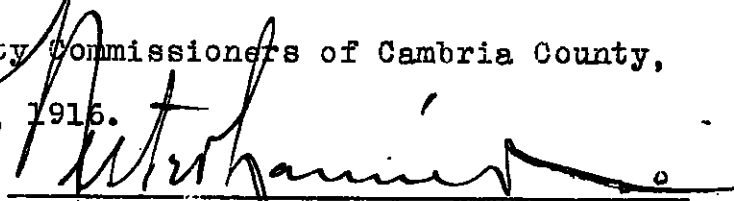
To T. Stanton Davis, H. B. Heffley and E. W. Baumgardner, County Commissioners:

You will please take notice that an application will be made to the Court of Quarter Sessions of Cambria County, Pennsylvania, on Tuesday the 24th day of October A. D., 1916, at ten o'clock A. M., for the appointment of Viewers to view and lay out a road in West Carroll Township, said County, bounded and described as follows:

Beginning at a point in the public road leading from Spangler to Bakerton, which point is four thousand five hundred fifty feet southeast from the point where the road from No. 13 and also from Nicktown intersect said road from Spangler to Bakerton, and ending at a point three hundred twenty feet northwest from the point where the road from St. Benedict intersects said road from Spangler to Bakerton, and to vacate a part of the road supplied thereby, Beginning at the northeastern terminus of the proposed new road, thence South nine degrees thirty-three minutes East four hundred ninety-five feet; thence South thirty-four degrees thirty-two minutes East one hundred four feet; thence South forty-nine degrees fifty-three minutes East one hundred eight feet to the southeastern terminus of the proposed new road. Said proposed road passes through land of the White Estate and also the Catholic Church property, E. A. Garvey, Trustee, in the Village of Bakerton, in said Township.


Attorney for Petitioners.

Notice accepted for the County Commissioners of Cambria County, Penna., this 16th day of October, 1916.


Commissioners' Clerk.

No 9 September Sessions 1916

No. December Sessions, 1916
In the Court of Quarter Sessions of Cambria County.

Petition of Inhabitants of West Carroll Township, to Vacate and Supply Part of a Public Road, in said Township.

Filed 24 October, 1916.

And now, October 24th, 1916 the within petition read and considered, and the Court appoint W. H. Shoenberger

Adam Sherman and

J. D. Peltz, Viewers to view the site of proposed road and the part sought to be vacated, and make report to the next term of Court.

Rebecca

CHARLES HASSON
ATTORNEY AT LAW
OPERA HOUSE BLDG.
EBENSBURG, PA

27-2

Commonwealth of Pennsylvania, }
County of Cambria. } SS.

At a Court of Quarter Sessions of the Peace of the County of Cambria held at Ebensburg, in the said County, on the Twenty fourth day of October A. D. 1916, before the Honorable Judge of the said Court: Upon the petition of divers inhabitants of the Township of West Carroll, in the said County, setting forth that they labor under inconvenience for want of a Public Road road or highway, to lead from

a point on the public road leading from Spangler to Bakerton, which point is four thousand five hundred and fifty feet southeast from the point where the the road leading from No 13, and also from Nicktown intersects said road from Spangler to Bakerton, and ending at a point three hundred twenty feet northeast from the point where the road from St. Benedict intersects said road from Spangler to Bakerton.

That if said proposed road is laid out the following described road which said road supplies, will become useless, inconvenient and burden some to the inhabitants of said township, and we pray that it be vacated.

Beginning at the Northeastern terminus of the proposed new road thence South nine degrees thirty three minutes East four hundred ninety five feet; thence South thirty four degrees thirty two minutes East one hundred four feet; thence South Forty nine degrees fifty three minutes East one hundred eight feet to the southeastern terminus of the proposed new road. Said proposed road passes throughland of the White Estate and also the Catholic Church property, E. A. Garvey, Trustee, in the Village of Bakerton, in said Township, all of which is shown on the map hereto attached and made a part of this petition.

and therefore praying the Court to appoint proper persons to view and lay out the same according to law. The Court, upon due consideration had of the premises, do order and appoint

A. M. Shoemaker surveyor, and

Adam Shuman and J. D. Ritter,

viewers, to view the ground proposed for said road, and if they view the same, and shall agree that there is occasion for such road, they shall proceed to lay out the same, having respect to the shortest distance and the best ground for a road, and in such manner as shall do the least injury to private property, and also be as far as practicable, agreeable to the desires of the petitioners, and that they make a report of their proceedings to the next Court of Quarter Sessions to be held for said County, stating particularly whether they judge the same necessary for a public or private road, together with a plot or draft thereof, and the courses and distances, and references to the improvements through which it may pass.

By the Court.

Attest:

Frank C. Roth, Clerk.

NOTE. "It shall be the duty of all persons appointed in the several counties of this Commonwealth to view and review any public or private road or bridge, if they shall decide in favor of locating said road or bridge, to endeavor to procure from the person or persons over whose land such location may be made releases from all claims for damages that might arise from the opening of such road or the building of such bridge; and in every case where said viewers shall fail to procure such releases, and it shall appear to them that any damages will be sustained, it shall be their duty to assess the damages and make report thereof signed by a majority of their number, and return the same, together with all releases obtained, to the Court of Quarter Sessions, and the damages so assessed shall be conclusive, or may be subject to appeal, review or modification, as may be provided by existing laws in the different counties of this Commonwealth."

"The persons appointed as aforesaid shall view such ground, and if they shall agree that there is occasion for a road, they shall proceed to lay out the same, having respect to the shortest distance, and the best ground for a road, and in such manner as shall do the least injury to private property; and also be, as far as practicable, agreeable to the desire of the petitioners."

"The viewers, as aforesaid, shall make report at the next term of said Court, and in the said report shall state particularly: First, who of them were present at the view, second, whether they were severally sworn or affirmed; third, whether the road desired be necessary for a public or private road; they shall also annex and return to the Court a plot or draft thereof, stating the courses and distances, and noting briefly the improvements through which it may pass; and, whenever practicable, the viewers shall lay out the said roads at an elevation not exceeding five degrees (except at the crossing of ravines and streams), where, by moderate filling and bridging, the declination of the road may be preserved within that limit."

[Faint, mostly illegible text, likely bleed-through from the reverse side of the page.]

NO. 9, Sept. SESSION, 1916.

Order to view, vacate and supply a part of public road in the Township of West Carroll, leading from Spangler to Bakerton.

ALL THIS IS CERTIFIED

Filed 6 December 1916
in Open Court

Viewers:
A. M. Shoemaker
Adam Shuman
J. D. Ritter

Clerk 90 cts.

13 December 1916. Approved and breadth fixed at forty feet.
By the Court

MAP #1

R E P O R T O F V I E W E R S .

To the Honorable, the Judges of the Court of Quarter Sessions of
Cambria County, Pennsylvania.

We, the undersigned members of the board of viewers of Cambria county, appointed by your honorable Court, upon the attached order, and therein directed to view and determine as to the propriety of vacating and supplying a certain piece of public road in West Carroll Township; between the points of beginning and ending specified in the attached order; respectfully report:-

That having given due notice of the view and of the time and place of meeting of the viewers to the Commissioners of Cambria County and to the Supervisors of the township of West Carroll by having them accept service of notices hereto attached and to the traveling public by printed hand bills posted in public and conspicuous places in the vicinity of the piece or road proposed to be changed: and having been first duly qualified according to law to perform the duties of our appointment faithfully, impartially and to the best of our judgment and ability; all of us met at the time and place appointed and having carefully viewed the premises are of the opinion that the prayer of the petitioners should not be granted.

A plot or draft showing the centre line of the piece of road proposed by the petitioners to be changed and also showing the suggested change is hereto attached and made a part of this report. The centre line of the present road between the points of beginning and ending noted in the attached order-and which we suggest should not be changed- is as follows:- Beginning in the centre of the present road at the southerly side of the Catholic Church property thence North 51° West 89 feet, North 35° 30' West 111 feet, North 20° 50' West 148.5 feet and North 5° 20' West 365 feet to the Northerly termini and the location suggested by the petitioners between the same points runs North 28° West 100 feet and North 18° West 580 feet.

To change the location of the present road in accord with the desire of the petitioners not only would not improve the road but would make it

even more dangerous..In the attempt to eliminate an easy curv where it is not dangerous;because the lay of the ground is such that one approaching or rounding the curve can see for a considerable distance beyond; while the change suggested would make a more abrupt turn in a far more dangerous place, and the grade of the piece of road sought to be vacated is such that it could scarcely be improved upon while to get a grade equally as good in the suggested location for a new road would require a ~~w~~ cut averaging probably more than six feet for more than half the length and the damage to private property would be very heavy.

As a less expensive, much greater and more practical improvement to the public highway we beg leave to suggest that the Supervisors of the said township widen the present road an equal distance on either side of the centre line, noted in the attached draft, to make the total width equivalent to the width originally fixed by the court for the particular road.

Witness our hands this 2nd day of December, A. D., 1916.

A. M. Shuman
Adam Shuman
J. D. Ritter
Viewers.

West Carroll Twp. Va.
J. D. Ritter

1 day	—	\$5 ⁰⁰
Sivery hire		<u>2⁰⁰</u>

Adam Shuman

1 day	—	\$5 ⁰⁰
38 miles	—	<u>2⁹⁰</u>

M. Hoemaker

Lifting order		\$9 ⁰⁰
4 days		20 ⁰⁰
38 miles		<u>19⁰⁰</u>

ROAD NOTICE

Notice is hereby given that the Viewers appointed by the Court of Quarter Sessions of Cambria County, Pa., to view and determine as to the propriety of vacating and supplying a certain piece of public road in West Carroll Twp., Cambria Co., Pa. Beginning on the public road leading from Bakerton to Spangler, at a point 4550 feet South East of the intersection of the road from No. 13. to Hicktown with the Spangler-Bakerton road, and ending on the said Bakerton-Spangler road at a point 230 feet North East of where it is intersected by the road leading from St. Benedict.

will meet at the place of beginning, above referred to, in the Township of West Carroll aforesaid, on the 27th day of November 1916, at 10:15 o'clock a.m., for the purpose of performing the duties of their appointment.

A. L. Shoemaker,

Adam Shuman and

J. D. Ritter,

Viewers.

Hbg., Pa. Nov., 15th 1916.

Now, Nov., 1916, Service of the within notice
is hereby accepted by the undersigned Super-
visors of the township of West Carroll Cambria
Co., Pa. —

Joseph Sherr

E. D. Brawley
Supervisor

ROAD NOTICE

Notice is hereby given that the Viewers appointed by the Court of Quarter Sessions of Cambria County, Pa., to view and determine as to the propriety of vacating and supplying a certain piece of public road in West Carroll Twp., Cambria Co., Pa. Beginning on the public road leading from Bakerton to Spangler, at a point 4550 feet South East of the intersection of the road from No. 13. to Nicktown with the Spangler-Bakerton road, and ending on the said Bakerton-/Spangler road at a point 230 feet North East of where it is intersected by the road leading from St. Benedict.

will meet at the place of beginning, above referred to, in the Township of West Carroll aforesaid, on the 27th. day of November 1916, at 10:15 o'clock a.m., for the purpose of performing the duties of their appointment.

A. M. Shoemaker,

Adam Shuman and

J. D. Ritter,

Viewers.

Ebg., Pa. Nov., 15th. 1916.

Now 17th of Nov., 1916, Service of the
within notice is hereby accepted for
the Commissioners of Cambria County.

Walter Jones
County Solicitor

KNOW ALL MEN BY THESE PRESENTS,

That we, Fred Hawk and E. P. Reed,

~~of~~ inhabitants of West Carroll Township, Cambria County, Pennsylvania,

in said County, are held and firmly bound unto the Commonwealth of Pennsylvania in the sum of One Hundred (\$100.00) Dollars lawful money of the United States, to which payment well and truly to be made and done, we do bind ourselves and each of us, our heirs, executors and administrators, firmly by these presents. Sealed with our seals and dated the 23rd day of October A. D., 1916.

Whereas, the petition of certain of the inhabitants of West Carroll Township, Cambria County, Pennsylvania, has this day been presented to the Court of Quarter Sessions of said County of Cambria, and that they labor under great inconvenience for want of a public road or highway beginning at a point in the public road leading from Spangler to Bakerton, which point is four thousand five hundred fifty feet southeast from the point where the road from No. 13 and also from Nicktown intersect said road from Spangler to Bakerton, and ending at a point three hundred twenty feet northwest from the point where the road from St. Benedict intersects said road from Spangler to Bakerton, and asking to vacate that part of the road described in said petition.

Now, the Condition of This Obligation is Such, That if petitioners for said view, if called upon by the Court, shall make payment of the costs of said view into the Treasury of Cambria County, as provided by law, then this obligation shall be void; otherwise to be and remain in full force and virtue.

Signed, sealed and delivered in the presence of:

_____, (Seal)
Fred Hawk, (Seal)
_____, (Seal)
_____, (Seal)
E. P. Reed, (Seal)

No 9 September Sessions 1916

No. December Sessions
1916.

In the Court of Quarter Ses-
sions of Cambria Co.

In re Petition of In-
habitants of West Carroll
Township to Vacate and Sup-
ply Part of a Public Road.

Filed 24 October 1916

BOND OF PETITIONERS.

Now October ^{24th}rd, 1916,
within Bond Approved.

By the Court

CHARLES HASSON
ATTORNEY AT LAW
OPERA HOUSE BLDG.
EBENSBURG, PA