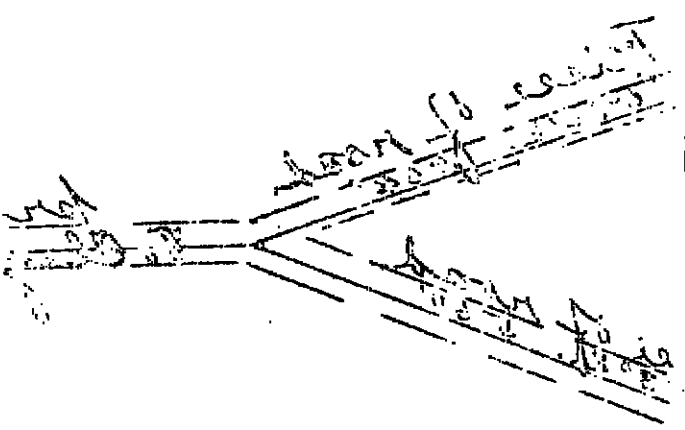


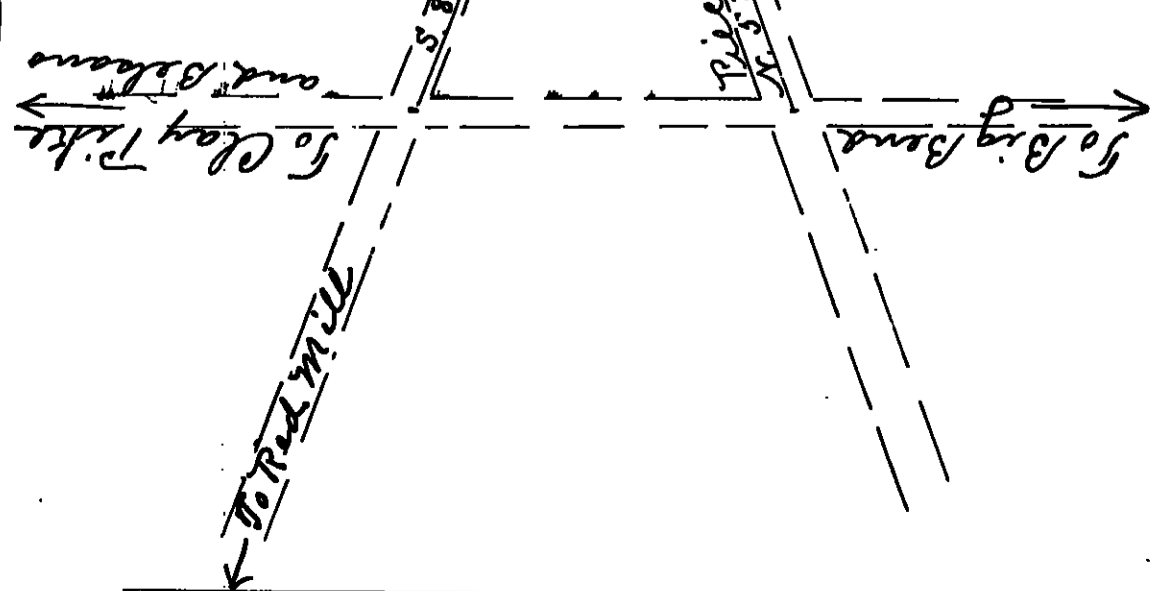
Not Discontinued

10-1

111



1000
 1000
 1000
 1000



Charles Sensebaugh

J. M. Roles.

proposed to be vacated

Sketch showing the location of a piece of public road in Blacklick Twp, Cambria Co., Pa. - which is proposed to be vacated -

(Viewed upon an order of the Court of Quarter Sessions, entered to No. June Term 1916, A. M. Shoemaker, J. D. Ritter & Adam Shuman, Viewers.


Mrs. Nora Nippa.

House

Henry Campbell Place
Pike

TO THE COMMISSIONERS OF CAMBRIA COUNTY:

YOU are hereby notified that a Petition will be presented
to the Court of Quarter Sessions of Cambria County, on Tuesday, the
NINETEEN~~TE~~ day of October, 1915, at 10 o'clock A. M., by the Super-
visors of Blacklick Township, Cambria County, Pennsylvania, under the
provisions of an Act of Assembly approved the _____ day of _____,
1911, Pl., 123, for the purpose of changing and supplying a small por-
tion of the road leading from Mant-y-Glo to Belsano.



Evans C. Evans Attorneys for
Supervisors of Blacklick Town-
ship.

October 11, 1915.

Service Accepted



Clerk for County Commissioners.

R E P O R T O F V I E W E R S .

To the Honorable, the Judges of the Court of Quarter Sessions of
Cambria County, Pennsylvania.

We, the undersigned members of the board of viewers of Cambria County, appointed by your honorable Court, upon the attached order, and therein directed to view and determine as to the propriety of vacating a certain piece of public road in Blacklick Township, Cambria County, between the points of beginning and ending therein designated, respectfully report:-

That having given due notice of the view and of the time and place of meeting of the viewers to the Commissioners of Cambria County and the Supervisors of Blacklick Township, by having them accept service of notices hereto attached, and to the traveling public by printed hand bills posted in public and conspicuous places at and near the terminal points and along the route of the road proposed to be vacated; and having been duly qualified according to law to perform the duties of our appointment faithfully, impartially and to the best of our judgment and ability; all of us met in accord with the notices so given and having carefully viewed the said piece of road and are of the opinion that it is not necessary as a public road and should be vacated.

Said piece of road proposed and recommended to be vacated; a plot or draft of which is hereto attached and made a part of this report; takes the following courses and distances, viz:- Beginning on the Clay Pike at a point near a house known as the Henry Campbell house, South 72° East 3630 feet from the intersection of the Clay Pike and Seldersville road and leading thence South 75° 20' West 2888 feet to a point in said road from which ^{are} two forks leading, one North 86° 30' West 564 feet to the road leading from the Clay Pike to Seldersville and the other South 53° West 560 feet to the same road; to the place of ending: which said points of beginning and ending are more definitely and particularly set forth in order of court hereto attached.

Witness our hands this third day of June A. D., 1916.

A. M. Shoemaker

Adam Shuman

J. D. Ritter

Viewers.

Blacklick Tp W Be ^{Place} at H. Campbell

Adam Thurman

One Day — 5⁰⁰
Sivery Hire 1³⁰

J. D. Ritter

1 Day — 5⁰⁰
48 mi to Ebq. — 2⁴⁰
Sivery from Ebq — 1⁰⁰

A. M. Shoemaker

Lifting Order 9⁰
4 Days — 20⁰⁰
22 miles 1²⁰

ROAD NOTICE

Notice is hereby given that the Viewers appointed by the Court of Quarter Sessions of Cambria County, Pa., to view and determine as to the propriety of vacating a certain piece of public road in Blacklick township, Cambria county, Pennsylvania, Beginning on the Clay Pike at a point opposite a house on the farm known as the Henry Campbell place, in said township; which said point of beginning is South 72° East 3630 feet from the intersection of the Clay Pike with the Seldersville road; and ending in the road leading from Belsano to Big Bend, at a point in said road located by measuring Southward 2273 feet from the junction of the Clay Pike and the road leading from Belsano to Big Bend:

will meet at the place of beginning, above noted, in the township of Blacklick aforesaid, on the 25th. day of May 1916, at 1:30 o'clock P.M., for the purpose of performing the duties of their appointment.

A. M. Shoemaker,

Adam Shuman and

J. D. Ritter,

Ebg., Pa. May 15" 1916.

Viewers.

Now, May 22nd 1916, service of the within notice is hereby accepted by the undersigned supervisors of the township of Blacklick, Cambria county, Penn'a./

John Cunningham
W. H. Edwards
W. B. Shiffer

Supervisors.

ROAD NOTICE

Notice is hereby given that the Viewers appointed by the Court of Quarter Sessions of Cambria County, Pa., to view and determine as to the propriety of vacating a certain piece of public road in Blacklick Twp., Cambria Co., Pa.- Beginning on the Clay Pike at a point opposite a house on the farm known as the Henry Campbell place, in said township; which said point of beginning is South 72° East 3630 feet from the intersection of the Clay Pike with the Seldersville road, and ending in the road leading from Belsano to Big Bend, at a point in said road located by measuring Southward 2273 feet from the junction of the Clay Pike and the road leading from Belsano to Big Bend: will meet at the place of beginning, Above noted, in the township of Blacklick aforesaid, on the 25th. day of May 1916, at 1:30 o'clock P. M., for the purpose of performing the duties of their appointment.

A. M. Shoemaker,


Adam Shuman and

J. D. Ritter,

Ebg., Pa. May 15" 1916.

Viewers.

Now, May 15th., 1916, service of the within notice is hereby
accepted for the Commissioners of Cambria County, Pa.



clerk.

ROAD NOTICE

Notice is hereby given that the Viewers appointed by the Court of quarter
Sessions of Cambria County, Pa., to view and determine as to the
propriety of vacating a certain piece of public road in Blacklick
township, Cambria county, Pa. - Beginning on the Clay Pike, at a
point opposite a house on the farm known as the Henry Campbell place
in said township; which said point of beginning is South 72° East
3630 feet from the intersection of the Clay Pike with the Colderville
road, and ending in the road leading from Belsano to Big Bend, at a
point in said road located by measuring Southward 2273 feet from the
junction of the Clay Pike and the road leading from Belsano to Big
Bend:
will meet at the place of beginning, above noted, in the
township of Blacklick aforesaid,
on the 25th., day of May 1916, at 1:30 o'clock p.m.,
for the purpose of performing the duties of their appointment.

A. L. Shoemaker,
Adam Shuman and
J. D. Ritter,

Feb., Pa. May 15th 1916.

Viewers.

Commonwealth of Pennsylvania, }
County of Cambria. } SS.

At a Court of Quarter Sessions of the Peace of the County of Cambria held at Ebensburg, in the said County, on the Second day of May A. D. 1916, before the Honorable Judge of the said Court: Upon the petition of divers inhabitants of the Township of Blacklick, in the said County, setting forth that they labor under inconvenience ~~####~~ because Public road or highway, to lead from Beginning at a house of Clay Pike and known as the Henry Campbell house, which point of beginning is South seventy-two degrees East thirty-six hundred and thirty feet from the intersection of Clay Pike and Seldersville Road; and ending in the road from Belsano to Big Bend, which point of ending is found by beginning at the junction of the Clay Pike and the road leading from Belsano to Big Bend; thence South twenty-three degrees and nineteen minutes West four hundred and eighty-two feet and four-tenths of a foot; thence South thirteen degrees thirty-eight minutes West one hundred and one feet and seven-tenths of a foot; thence South eight minutes East three hundred and eighteen feet and four-tenths of a foot; thence South four degrees twenty-eight minutes East three hundred and sixty-seven and six tenths of a foot, and South twelve degrees twenty-eight minutes East one thousand and three feet to said point of ending of the proposed road to be vacated, is inconvenient, expensive and burdensome

and therefore praying the Court to appoint proper persons to view and lay out the same according to law. The Court, upon due consideration had of the premises, do order and appoint

A. M. Shoemaker, Esq.,

surveyor, and

Adam Shuman and J. D. Ritter

viewers, to view the ^{vacation of} ground proposed for said road, and if they view the same, and shall agree that there is ^{no} occasion for such road, they shall proceed to lay out the same, having respect to the shortest distance and the best ground for a road, and in such manner as shall do the least injury to private property, and also be as far as practicable, agreeable to the desires of the petitioners, and that they make a report of their proceedings to the next Court of Quarter Sessions to be held for said County, stating particularly whether they judge the same necessary for a public or private road, together with a plot or draft thereof, and the courses and distances, and references to the improvements through which it ^{not} may pass.

By the Court.

Attest:

Frank C. Robb

Clerk.

NOTE. "It shall be the duty of all persons appointed in the several counties of this Commonwealth to view and review any public or private road or bridge, if they shall decide in favor of locating said road or bridge, to endeavor to procure from the person or persons over whose land such location may be made releases from all claims for damages that might arise from the opening of such road or the building of such bridge; and in every case where said viewers shall fail to procure such releases, and it shall appear to them that any damages will be sustained, it shall be their duty to assess the damages and make report thereof signed by a majority of their number, and return the same, together with all releases obtained, to the Court of Quarter Sessions, and the damages so assessed shall be conclusive, or may be subject to appeal, review or modification, as may be provided by existing laws in the different counties of this Commonwealth."

"The persons appointed as aforesaid shall view such ground, and if they shall agree that there is occasion for a road, they shall proceed to lay out the same, having respect to the shortest distance, and the best ground for a road, and in such manner as shall do the least injury to private property, and also be, as far as practicable, agreeable to the desire of the petitioners."

"The viewers, as aforesaid, shall make report at the next term of said Court, and in the said report shall state particularly: First, who of them were present at the view, second, whether they were severally sworn or affirmed; third, whether the road desired be necessary for a public or private road; they shall also annex and return to the Court a plot or draft thereof, stating the courses and distances, and noting briefly the improvements through which it may pass; and, whenever practicable, the viewers shall lay out the said roads at an elevation not exceeding five degrees (except at the crossing of ravines and streams), where, by moderate filling and bridging, the declination of the road may be preserved within that limit."

*from
2/14/16*

NO. 10, March SESSION, 1916.

Order to view and vacate public

Road in Blacklick Township beg-

inning at house on Clay Pike

-intersection of Clay Pike and

Seldersville Road and ending in

the road from Belsano to Big Behd

Certified JUN 21 1916

Viewers.

A. M. Shoemaker,

Adam Shuman

J. D. Ritter

Clerk 90 cts.

*June 1916 filed in
Open Court*

*7 June 1916 Approved
By the Court*

TO THE COURT OF QUARTER SESSIONS OF CAMBRIA COUNTY:

The petition of the Supervisors and inhabitants of Blacklick Township, Cambria County, respectfully represents:

That a certain Township Road, beginning at a house on Clay Pike and known as the Henry Campbell house, which point of beginning is South seventy-two degrees East thirty-six hundred and thirty feet from the intersection of Clay Pike and Seldersville Road; and ending in the road from Belsano to Big Bend, which point of ending is found by beginning at the junction of the Clay Pike and the road leading from Belsano to Big Bend; thence South twenty-three degrees nineteen minutes West four hundred and eighty-two feet and four-tenths of a foot; thence South thirteen degrees thirty-eight minutes West one hundred and one feet and seven-tenths of a foot; thence South eight minutes East three hundred and eighteen feet and four-tenths of a foot; thence South four degrees twenty-eight minutes East three hundred and sixty-seven feet and six tenths of a foot, and South twelve degrees twenty-eight minutes East one thousand one hundred and three feet to said point of ending of the proposed road to be vacated, is inconvenient, expensive and burdensome.

Your petitioners, therefore, pray the Court to appoint three viewers to view the said premises and make report according to law.

And they will ever pray, etc.

John Cunningham
M. A. Shiffer
A. H. Edwards

J. J. Hornaker

Geo E. Holmes

W. M. Marks

We the undersigned being all the
land owners along said road agree to
this petition and agree that above
road be retained as a private road
and a grade crossing be put in and
maintained by C & D. Railroad Company

B. W. Kipps

Simon Adams

Mrs. Nora Niff

Chas. Sweetingham

John J. Fitch

W. L. Fitch

Webster Griffith

Ely and E. Roles
Attorneys

STATE OF PENNSYLVANIA, |
 | SS.
COUNTY OF CAMBRIA. |

P. J. Little, being duly sworn according to law, deposes and says that the matters set forth in the foregoing petition are true and correct to the best of his knowledge, information and belief.

Sworn and subscribed to before me
this 9th day of May, A.D., 1916.

P. J. Little

Edison L. Merrill

Notary Public My Commission Expires
Feb. 8, 1918.

No 10 March Term 1916

Order to view and Vacate
Public Road in Black-
lick Township, beginning
at house on Clay Pike at
intersection of Clay Pike
and Selderwilly Road and
ending in the Road from
Belsham to Big Bend.

7 May 1916 Filed

May 27 1916

Wm. H. H. H. H.

Adam Sherman and

J. M. Kelly are appointed

viewers to view and

report on the title

to the in roads

By the Court

LITTLE & McCANN
ATTORNEYS AT LAW
EBENSBURG, PENNSYLVANIA