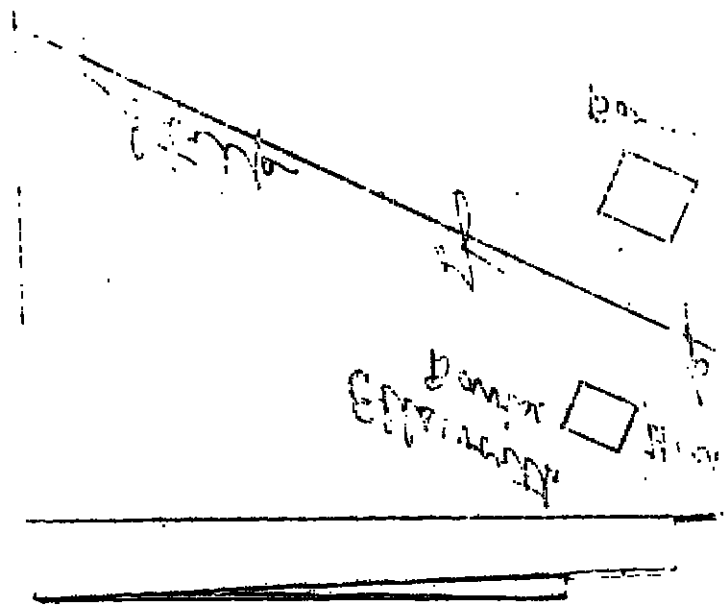


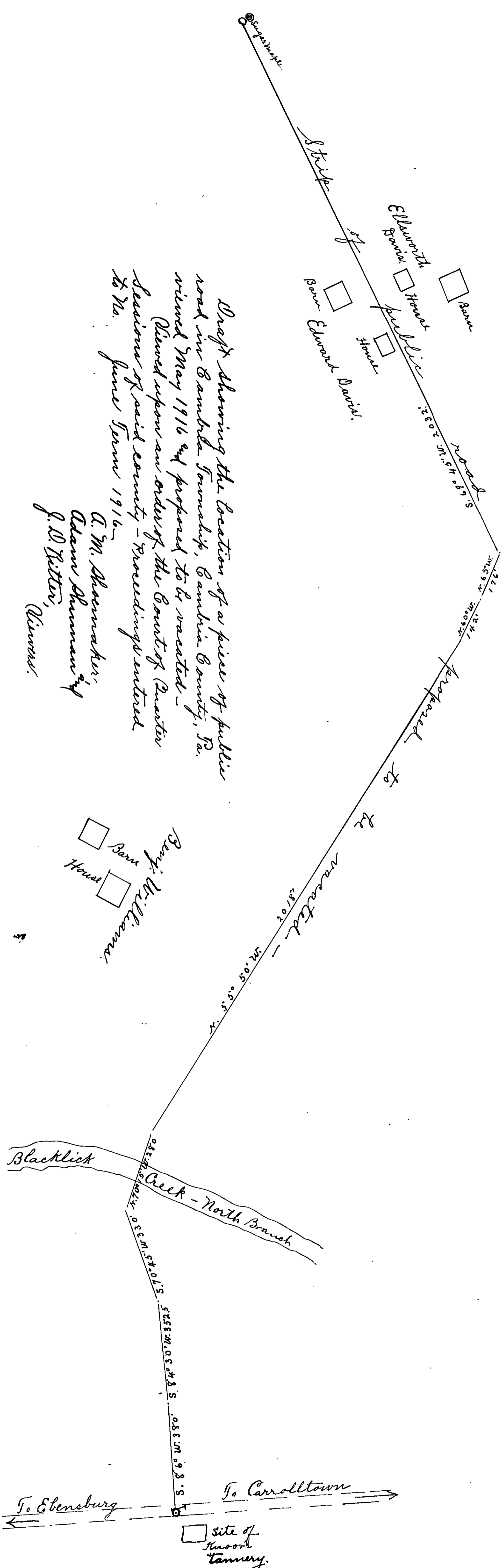
Not Microfilmed

96

1000
1000
1000

1000
1000
1000





Draft showing the location of a piece of public road in Cambria Township, Cambria County, Pa. viewed May 1916 and prepared to be vacated -
 Based upon an order of the Court of Quarter Sessions of said county - Proceedings entered to No. June Term 1916 -

D. M. Shumaker,
 Adam Shumaker &
 J. D. Ritter,
 Attorneys.

Commonwealth of Pennsylvania, }
County of Cambria. } SS.

At a Court of Quarter Sessions of the Peace of the County of Cambria held at Ebensburg, in the
said County, on the Second day of May A. D. 1916, be-
fore the Honorable Judge of the said Court: Upon the petition of divers inhabitants of the Township
of Cambria, in the said County, setting forth that they labor under incon-
venience for ~~use~~ ^{vacancy} of a Public road or highway, to lead from

~~Beginning at a point on the Ebensburg and Carrolltown road, at or near the tanyard recently operated by William Knorr and ending at a point near the old mansion house, since torn down, of John T. Williams, which road begins on the Ebensburg and Carrolltown plank road, at a point opposite the site of Knorr's tannery, about one and one half miles north of Ebensburg, and 1964 feet southward along said plank road from the point where the Nicktown road leaves the said plank road and 1414 feet southward from the point where the said Ebensburg and Carrolltown plank road crosses the north branch of the Blacklick Creek, and to end at a point along said proposed to be dedicated to be located by measuring westward along said road 5707 feet to a point opposite a sugar maple, just west of the residences of Edward Davis and Ellsworth Davis, to the said point, being where said road now terminates. About 248 feet beyond said maple is a private gate across said road. The road prayed for to be vacated is a little over a mile in length and became a public road by dedication, and your petitioners concieve is now become useless, inconvenient and burdensome.~~

and therefore praying the Court to appoint proper persons to ~~view and~~ ^{vacate} ~~the same~~ according to law. The Court, upon due consideration had of the premises, do order and appoint

A. M. Shoemaker, Esq. surveyor, and

Adam Shuman and J. D. Ritter

viewers, to ~~view the ground proposed for said road, and if they view the same, and shall agree that there is~~ ^{no} ~~occasion for such road, they shall proceed to~~ ^{vacate} ~~the same, having respect to the shortest distance and the best ground for a road, and in such manner as shall do the least injury to private property, and also be as far as practicable, agreeable to the desires of the petitioners, and that they make a report of their proceedings to the next Court of Quarter Sessions to be held for said County, stating particularly whether they judge the same necessary for a public or private road, together with a plot or draft thereof, and the courses and distances, and references to the improvements through~~ ^{not} ~~which it may pass.~~

By the Court.

Attest:

Frank C. Robb, Clerk.

NOTE. "It shall be the duty of all persons appointed in the several counties of this Commonwealth to view and review any public or private road, or bridge, if they shall decide in favor of locating said road or bridge, to endeavor to procure from the person or persons over whose land such location may be made releases from all claims for damages that might arise from the opening of such road or the building of such bridge; and in every case where said viewers shall fail to procure such releases, and it shall appear to them that any damages will be sustained, it shall be their duty to assess the damages and make report thereof signed by a majority of their number, and return the same, together with all releases obtained, to the Court of Quarter Sessions, and the damages so assessed shall be conclusive, or may be subject to appeal, review or modification, as may be provided by existing laws in the different counties of this Commonwealth."

"The persons appointed as aforesaid shall view such ground, and if they shall agree that there is occasion for a road, they shall proceed to lay out the same, having respect to the shortest distance, and the best ground for a road, and in such manner as shall do the least injury to private property, and also be, as far as practicable, agreeable to the desire of the petitioners."

"The viewers, as aforesaid, shall make report at the next term of said Court, and in the said report shall state particularly: First, who of them were present at the view, second, whether they were severally sworn or affirmed; third, whether the road desired be necessary for a public or private road; they shall also annex and return to the Court a plot or draft thereof, stating the courses and distances, and noting briefly the improvements through which it may pass; and, whenever practicable, the viewers shall lay out the said roads at an elevation not exceeding five degrees (except at the crossing of ravines and streams), where, by moderate filling and bridging, the declination of the road may be preserved within that limit."

500 41919

NO. 7 RD March 1916 SESSION, 1916

Order to view and vacate

PUBLIC ROAD

In Cambria Township

Certified JUN 21 1916

Viewers.

A. M. Shoemaker

Adam Shuman

J. D. Ritter

Clerk J. S. Jones 90 cts.

L. S. Jones

7 June 1916 Filed me
John Crowe

7 June 1916. Approved
By the Court

REPORT OF VIEWERS.

To the Honorable, the Judge of the Court of Quarter Sessions of
Cambria County, Pennsylvania.

We, the undersigned members of the board of viewers of Cambria County, appointed by your honorable Court upon the attached order, and therein directed to view and determine as to the propriety of vacating a certain piece of public road in Cambria Township; between the points of beginning and ending therein particularly specified; respectfully report:-

That having given due notice of the view and of the time and place of meeting of the viewers, to the Commissioners of Cambria County and the Supervisors of Cambria Township by having them accept service of notices hereto attached, and to the traveling public by printed hand bills posted in public and conspicuous places at and near the terminal points and along the route of the piece of road to be viewed: and having been duly qualified according to law to perform the duties of our appointment faithfully, impartially and to the best of our judgment and ability: all of us met at the time and place appointed, in accordance with the notices so given and having carefully viewed the premises are of the opinion that the said piece of road is not necessary for public use and should be vacated.

The piece of road proposed to be vacated; a plot or draft of which is hereto attached and made a part of this report; takes the following courses and distances, viz:- Beginning on the Ebensburg and Carrolltown Plank Road at a point opposite the site of the old tannery - more particularly designated on the attached order - and running thence South 86° West 380 feet, thence South $84^{\circ}30'$ West $352\frac{1}{2}$ feet, thence South $70^{\circ}45'$ West 330 feet, thence North $70^{\circ}15'$ West 280 feet; crossing the North Branch of the Blacklick Creek; thence North $55^{\circ}50'$ West 2018 feet thence North 60° West 142 feet, thence North 63° West 176 feet, thence South $69^{\circ}45'$ West 2032 feet, to the point of ending opposite the sugar maple, as specified on the attached order and more definitely designa-

ted on the attached draft.

Witness our hands this third day of June A.D., 1916.

A. W. Shoemaker

Adam Shuman

J. D. Pitts

Viewers.

View Beginning a site of old Linnets

Cost of View.

J. D. Witter

1 Day	—	\$5 ⁰⁰
48 miles to Ebq.	2	40
Sivery hire from Ebq.		50
		<u> </u>

Edwin Sherman

1 Day		5.00
20 miles to Ebq		1.00
Sivery hire from Ebq		.50
		<u> </u>

A. M. Shoemaker

4½ Days	—	22 ⁵⁰
Sivery hire (two trips)		75
Lifting Order	—	90
		<u> </u>

ROAD NOTICE

Notice is hereby given that the Viewers appointed by the Court of Sessions of Cambria County, Pa., to view and determine as to the propriety of vacating a certain piece of public road in Cambria Twp., Cambria Co., Pa. - Beginning on the Lebanon and Carrolltown Plank Road, at a point opposite the site of Knerr's Tannery, about one and one half miles north of Lebanon and 1964 feet southward along said plank road, and ending at a point to be located by measuring southward, from the point of beginning, along the road proposed to be vacated for 8707 feet to a point in said last mentioned road opposite a sugar maple, just west of the residences of Edward Davis and Ellsworth Davis, where said road terminates;

will meet at the place of beginning, above noted, in the township of Cambria aforesaid, on the 24th. day of May 1916, at 8:30 o'clock A.M., for the purpose of performing the duties of their appointment.

A. I. Choemaker,

Adam Shuman and

J. D. Ritter,

Viewers.

W.C., Secy., May 12th., 1916.

Now, May, 1916, service of the within notice is hereby
accepted by the undersigned Supervisors of the township of Cambria,
Coambia Co., Pa.

W. R. Rowland

Daniel W. Jones

Supervisors.

ROAD NOTICE

Notice is hereby given that the Viewers appointed by the Court of Quarter Sessions of Cambria County, Pa., to view and determine as to the propriety of vacating a certain piece of public road in Cambria Twp., Cambria Co., Pa. - Beginning on the Ebensburg and Carrolltown Plank Road, at a point opposite the site of Knorr's Tannery, about one and one half miles North of Ebensburg and 1964 feet southward along said plank road from where the Ebensburg-Nicktown road leaves the said plank road, and ending at a point to be located by measuring Westward, from the point of beginning, along the road proposed to be vacated for 5707 feet to a point in said last mentioned road opposite a sugar maple, just west of the residences of Edward Davis and Ellsworth Davis, where said road terminates;

will meet at the place of beginning, above noted, in the township of Cambria aforesaid, on the 24th., day of May 1916, at 8:30 o'clock A.M., for the purpose of performing the duties of their appointment.

A. M. Shoemaker,


Adam Shuman and

J. D. Ritter,

Ebg., Pa., May 12th., 1916.

Viewers.

Now, May 12th, 1916, service of the within notice is hereby accepted
for the Commissioners of Cambria County, Pa.



A handwritten signature in cursive script, appearing to read "R. H. ...", is written over a horizontal line. The signature is positioned to the right of the main text block.

Clerk.

ROAD NOTICE

Notice is hereby given that the Viewers appointed by the Court of Quarter Sessions of Cambria County, Pa., to view and determine as to the propriety of vacating a certain piece of public road in Cambria Twp., Cambria Co., Pa. Beginning at a point on the Ebensburg and Carrolltown Plank road, opposite the site of Knorr's Tannery, about one and one half miles North of Ebensburg and 1964 feet Southward along said plank road from where the Ebensburg-Nicktown road leaves the Ebensburg and Carrolltown plank road and ending at a point to be located by measuring Westward 5707 feet along said piece of road proposed to be vacated, to a point opposite a sugar maple, just west of the residences of Edward Davis and Ellsworth Davis; where said road now terminates.

will meet At the place of beginning, above noted, in the township of Cambria aforesaid, on the 24th. day of May 1916, at 8:30 o'clock A.M. for the purpose of performing the duties of their appointment.

A. M. Shoemaker,

Adam Shuman,

J. D. Ritter,

Viewers.

May, 12th. 1916.

TO THE HONORABLE THE JUDGES OF THE COURT OF QUARTER SESSIONS
IN AND FOR THE COUNTY OF CAMBRIA.

The petition of the undersigned, inhabitants of the Township of Cambria, in said County, respectfully sheweth:

That a road was laid out, beginning at a point on the Ebensburg and Carrolltown road, at or near the tanyard recently operated by William Knorr and ending at a point near the old mansion house, since torn down, of John T. Williams, which road begins on the Ebensburg and Carrolltown plank road, at a point opposite the site of Knorr's tannery, about one and one-half miles north of Ebensburg, and 1964 feet southward along said plank road from the point where the Nicktown road leaves the said plank road and 1414 feet southward from the point where the said Ebensburg and Carrolltown plank road crosses the north branch of the Blacklick Creek, and to end at a point along said road proposed to be dedicated to be located by measuring westward along said road 5707 feet to a point opposite a sugar maple, just west of the residences of Edward Davis and Ellsworth Davis, to the said point, being where said road now terminates. About 248 feet beyond said maple is a private gate across said road. The road prayed to be vacated is a little over a mile in length and became a public road by dedication, and your petitioners conceive is now become useless, inconvenient and burdensome.

Your petitioners therefore pray that the said road may be vacated, agreeable to the Act of Assembly in such cases made and provided.

And they will ever pray.

W. H. Black
Rayton Rowland
Lynn Lloyd
R. S. Roberts
J. Davis
L. E. Evans
J. Gray

Robt A. Stings
J. B. Davis
George J. Jones
H. Bruce Griffith
John G. Griffith
Ernie Griffith
Elmer M. Rowland

Cambria County SS:

W. R. Rowland being duly sworn according to law, deposes and says that the matters set forth in the above petition are true and correct to the best of his knowledge and belief.

Sworn and subscribed before me this 2nd day of May,
A. D. 1916.

W. R. Rowland

A. J. Waters

Notary Public
Commission Expires March 15th. 1919

IN THE COURT OF QUARTER
SESSIONS OF CAMBRIA COUNTY.

NO. 7 JUDGE SESSIONS, 1916.

Petition to vacate a road
in Cambria Township.

May 2, 1916 the within
petition read and
considered and
All Shores &
Adams & Son
J. H. Miller
are appointed viewers
to report upon the
same By the Court

Filed 2 May 1916

L. S. Jones