

To the Honorable the Judges of the Court of Quarter Sessions
of the Peace, in and for the County of Cambridge,

The Petition of the undersigned, Citizens of Rockland Township
in said County, Humbly sheweth, that by an order of said Courts
written and appointed to lay out a private road, in said Township,
from the House of Daniel Salmon to the School-House No. 1,
in said Township, and that the same, so appointed, laid out
said road, greatly to the injury of Peter Hostetter, by running through
his improved land, and that the said road, so laid out, is no
improvement on a good and sufficient road, the said Peter Salmon
now has, but that the course of said road, so laid out, running
through the meadows & orchards, of the said Peter Hostetter, runs distant
from the said School-house, and further that, the said Peter
Salmon might have a private road, through his own land, near
the one now run by the same, He would therefore ask your Honors
not to confirm the said road, as it will be a manifest injury to the
said Peter Hostetter and, unless, if any, advantage to the said Daniel
Salmon, all of which is respectfully submitted, and would
further ask for a return of said road

Geo. P. Hill
Henry Kraus
Daniel Hershberger
Gottlob Pantlin

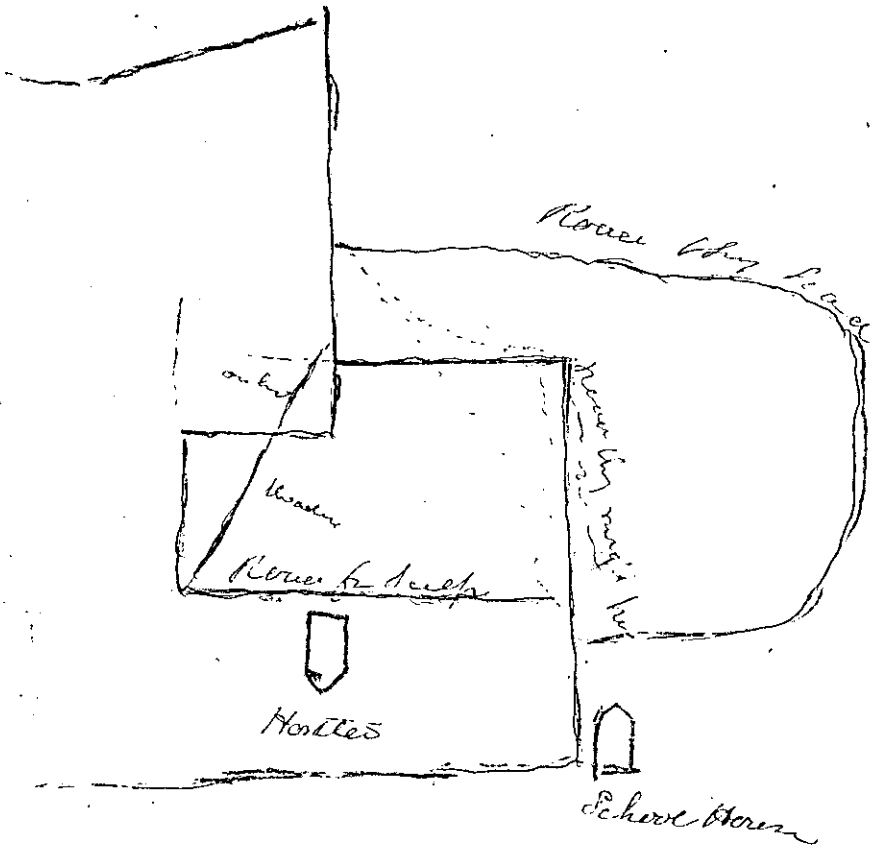
Joseph Yoder
Adam Bangerner
John Lehman
Joseph C. Leonard
Jacob Hopple
Joseph Geis
Konrad Gies
Editha Mahan

Memorandum against the
Confederates of Mr. James
of Alabama is published
over which for some

Printed 5. December 1859

Bill

D. Johnson



Cambria County, Pa.

A Court of Quarter Sessions of the Peace held at Ebensburg in and for said County, on the 7th day of April AD 1859, before the judges of the same. Upon the petition of sundry inhabitants of said County, being in majority of the original petitioners, setting forth,

That a petition was presented to this Court of Sessions in the year of 1858 signed by your petitioners, praying the Court to appoint proper persons to view and lay out a road from Buck's Mill & Hart's Sleeping place roads on the lands of Jacob Behr to the road leading from Ebensburg & Loretta Roads, to Loretta & Chest Springs Roads, at farm of Jacob Kaylor, which was accordingly done, and the said viewers so appointed after being duly qualified according to law did view, lay out, and return for public use a road, between the above mentioned points; which was on due consideration approved and confirmed by the Court; that said road not yet having been opened, and it appearing to your petitioners to be useless, and if opened, would become burdensome; And praying the Court to appoint proper persons, not residing on the route of said road, to view the same and make report according to law. Whereupon the Court upon due consideration had of the premises do order and appoint Joseph Duck, Thos. Rosanstiel, William Duck, Peter Sherry, Sebastian Roley and Jefe Eckenrode, who after being respectively sworn or affirmed to perform the duties of their appointments with fidelity are to view the ground aforesaid, and if they or any five of them view the same and any four of the actual viewers view the road aforesaid, they shall consider and judge whether the same is necessary for a public road, or whether they are of the opinion that the said road if opened would be useless, inconvenient and burdensome to the inhabitants thereabouts, and report to the next Court of Quarter Sessions to be held for said County, in which report they shall state that they have been sworn or affirmed according to law.

By the Court,
J. M. Donald. Clk

To the Honorable the judges within named,
We the subscribers appointed by the within order of Court, after being first duly sworn to view the road within mentioned do report, that in pursuance of the said order we have viewed the said road, and that the same is in our opinion useless inconvenient and burdensome and we do hereby vacate the same. Witness our hands the 4 day of June AD 1859

Thomas Rosensteel
William T. Duck
Jesse Eckenrode
Henry J. Lewis
Anton Sherry
Joseph Duck

1859

Direct to Agents in
Public's hands from
Sweet's Book's former
to Sweet's & Langdon's
Edition

Price 13. 25 - 1859

Order

Order made out
for
Joseph D. Rice Esq
Thomas Bennett
Mrs. Smith
Peter Shering
Johnston, Albany
John Estlin
Rice & Co
No. 418

Price 13. 25
No. 418
Sweet's
Shirley

259 July, 1859, confirmed
18th Oct, 1859, confirmed
18th June 1860, confirmed
abstractly
By W. G. B. G. B.

Cambria County Pa.

At a Court of Quarter Sessions of the Peace
of the County of Cambria held at Chambersburg
in and for said County on the 18th day of October
A.D. 1859, before the Judges of the said Court

"Upon the petition of David Lehman a citizen of Richland Township
in said County setting forth; That he labors under great inconvenience
for want of a private road, beginning at or near the house of
said petitioner and extending to a point at or near Christian
Weaver's School house in said township" and praying the Court
to appoint proper persons to view and lay out the same according
to law Whereupon the Court appointed order and appoint
Christian Weaver, George Cris, Jacob Thomas, David Weaver,
Frederick M. ~~William~~ Slick Jr, who after being respectively
sworn or affirmed to perform the duties of their appointment with
fidelity, are to view the ground proposed for the said road, and if
they or any five of them view the same, and any four of the
actual viewers agree that there is occasion for such a road,
they shall proceed to lay out the same, as agreeable to the desire
of the petitioner as may be, having respect to the best ground for
a road and the shortest distance, and in such a manner
as to do the least injury to private property, and that they make
report of their proceedings to the next Court of Quarter Sessions
to be held for the said County, stating particularly whether they
judge the same necessary for a private road, together
with a plot or draft thereof, and the courses and distances
and references to the improvements through which it may pass,
In which report they shall state that they have been sworn
or affirmed according to law, By the Court,

Jos. B. Daniel. Clerk

In the Honourable the judges within named;
We the subscribers appointed by the within order
of Court, Having met on the 18th day of November
A.D. 1859, And after being duly sworn and affirmed
according to law, do report that in pursuance of the said
order we have viewed and laid out and ^{do} retain
for private use the following road, (a draft whereof is
hereto annexed) viz Beginning at a post near said
David Schumanns barn thence along his lane North
forty four degrees East seventy eight perches
to a post, on division line of Peter Hostellers
and heirs of David Let Weaver thence by same
North fifty six & a half degrees East twenty perches
to a run whole distance of said line one hundred
and twenty five perches to a post an original corner,
thence through said Peter Hostellers fields North
forty nine degrees East fifty ^{one} perches to a post
in Hostellers lane, thence along said lane North
thirty seven and a half degrees West eleven perches
opposite said Peter Hostellers house whole distance
of said line is fifty perches to post, on division line
of Peter Hostellers and heirs of David Weaver
thence along lane and said line North fifty five
and a half degrees East forty seven perches to a post
at Christian Weavers School house, Witness our
hands the day and year first above written

Jm Slick Jr

Geo Cox
Gustavus Warden
Friedrich Junck
Jesse Thomas
David Weaver

1859

Order to view and lay out a private road from Richard township. from house of David Lehman to G. Weaver's School house.

Weaver
Christian Weaver
George Orris
Jacob Thomas
David Weaver
Frederick Martin
William Flick

Filed 6-22-1859

Recorded in Road Doc. Vol. 2 Page 419

J. P. McDonald
Perceiving

3rd Jan'y, 1860, read & confirmed miss, and ordered to be opened twenty feet wide; to be opened & at the expense of those having occasion to run the same.

By the Court

5th April, 1860, confirmed absolutely.

By the Court.

Let the Town the Court of Deputies
Sessians at September Term 1860
The petition of the subscribers
Citizens of Garretts township

Sheweth

That a ~~public~~ road has been
lately raised & laid out from
the house of Elizabeth Wealden
to a point in the Churchyard and
Lansburghs plank road near
Francis Dickes lots, that said
road is in our opinion of no
use, and needs seriously injure
the owners of the property through
which it passes - We therefore
pray your Honor that the
report of the assessors be dis-
jected and not confirmed.

Yours Obedient Servant
Joseph Gantner

- | | |
|-----------------|----------------------|
| Michael Ritch | John E. Maucher |
| John E. Maucher | McClure Postlet |
| Thomas Goo | No 6 Guther |
| Peter Kelly | Henry C. Kirkpatrick |
| Henry G. Goo | John P. Parrish |
| Henry Debel | |

Cambridge County, N. Y.

At a Court of Quarter Sessions of the Peace held at Ebensburg in and for said County on the 8. day of July 1857 before the judges of the same,

Upon the petition of John Flick, setting forth that he labors under great inconvenience for the want of a private Road to lead from his house to the House of Elizabeth Weckland on the Road leading from Jacob Luther's to Doretta in said County" and praying the Court to appoint proper persons to view and lay out the same according to law

Whereupon the Court upon the consideration had of the premises do order and appoint Henry Scanlan John Luther, Jacob Gosh, Wm Weckland, Benj. Wether and Aug. Harabough, who after being respectively sworn or affirmed to perform the duties of their appointment with fidelity, are to view the ground proposed for said road, and if they or any five of them view the same, and any four of the actual viewers agree that there is occasion for such road, they shall proceed to lay out the same as agreeably to the desire of the petitioner as may be; having respect to the best ground for a road, and the shortest distance in such manner as to do the least injury to private property and shall make report thereof stating particularly whether they judge the same necessary for a private road together with a plan or draft thereof with reference to the improvements through which it may pass, to the next Court of Quarter Sessions to be held for the said County in which they shall state that they have been sworn and affirmed according to law.

By the Court
J. M. Donald, Clerk

To the Honourable George Taylor Esquire
 President Judge and his Associate Judges
 now composing a Court of Quarter Sessions
 and for the peace in and for the County of
 Cambria at September Term A.D. 1857


We the undersigned appointed Officers
 by the above named order of Court do respectfully
 Report that after first being sworn according
 to law we did view maps and lay out the
 following for a Private Road viz Beginning at
 the House of John Flick three South Sorely
 three degrees West twelve perches to a Post in an
 old Road thence an line of land of John Flick and
 Jacob Luthers Eas and other South two West Sorely
 Eight perches to Road leading from Luthers to Indiana
 See survey draft

Witness our hands this 23^d day of August A.D. 1857

Given

Henry Scantlan 2 day
 Geo Luthers 1 "
 Jacob Gast 1
 Wm Weckman 1
 Bury Weston 1
 Augustus Furubough 1

Henry Scantlan
 Jacob Gast
 Jacob Luthers
 Augustus Furubough
 Benjamin Weckman
 Wm Weckman



1859

Order to give a bond
from the office of John
M. Smith to the honor of
the State of New York
and to the good behavior
of the said John M. Smith
(Private Bond)
1859 Sept 15th

~~Order made out by hand of~~
~~to be docketed~~
Henry Seaman
Jno. Smith
Jacob M. Smith
Wm. M. Smith
Benj. M. Smith
Aug. M. Smith
1859 Sept 15th

Recd
of J. M. Smith
John M. Smith

18th Oct, 1859, and 1st and 2nd of
the same for general license for
the year 1860, and as per
of the same year occur in the
19th Jan'y, 1860, continued at
the same

Cambria County Pa.

At a Court of Quarter Sessions, of the Peace held at
Ebensburg in and for said county, on the 8th day of July
1859 before the Judges of the same, Upon the Petition
of divers citizens of White in said County setting
forth; That a public road has long since been laid
out and opened, leading from the saw mill of William Powell in said
township to Altoona, a part of which said road is beachy and
inconvenient to your petitioners on account of its being laid
out upon hilly and uneven ground and whereas since that
time a plank or graded road has been laid out from the saw mill
of W. S. Holliday in the said township of White, leading to the same
points to wit, Altoona; therefore praying the Court to appoint
proper persons to view and vacate a part of the first mentioned
road, to wit; that part of said road, beginning at the saw mill
of William Powell and thence to its intersection with said Plank
~~or graded road, and to supply the same with a road from said~~
Saw mill of William Powell to a point on said Plank or graded
road at or near the saw mill of James Bingham
Whereupon the Court do order and appoint R. J. Broadfoot,
Anthony Gill, Jas. Bates, G. W. Bowman, Wm. Gallaher and
John Smith, to view the ground proposed to be vacated and
supplied, who, after being respectively sworn or affirmed
to perform the duties of their appointment with fidelity are
to view the ground aforesaid, and if they or any five of them
view the same and any four of the actual viewers agree
that there is occasion to vacate and supply said road
they shall proceed to lay out the same as agreeably to the desire of the
Petitioners as may be, having respects to the best ground for a road
and the shortest distance in such manner as to do the least injury
to private property, stating particularly whether they deem it necessary to
vacate and supply said road, and shall make report thereof to the next
Court of Quarter Sessions, together with a plot of the Roads vacated and supplied with
the courses and distances and references to the improvements through which it may pass
In which they shall state that they have been sworn or affirmed according to law

By the Court

J. M. Donald. C. C.

We the undersigned were appointed by the above named Court
 do report that in pursuance of said order (being first sworn and
 affirmed) we have viewed, vacated and returned for public use the
 following tract - begun at a Piney wood Powell's run Saw Mill to
 left thence South ten deg West sixty four perches, thence South twenty one
 deg East fourteen perches, thence South eight deg East twenty eight perches
 thence South eighteen deg East twenty perches to where we com-
 mence vacating in all twenty four perches thence South fifty deg
 East thirty two perches, thence South seventy deg East sixteen perches thence
 South fifty nine and a half deg East thirty four perches thence South fifty
 one deg East, twenty two perches thence South fifty deg East fifty
 one perches, thence South thirty three and a half deg East twenty four
 perches, thence South twenty six deg East forty two perches, thence South
 eighteen deg East sixty nine perches, thence South thirty one deg East
 twenty eight perches, thence South forty two deg East twenty three per-
 ches, thence South forty eight deg East thirty perches thence South
 fifty five & a quarter deg East forty perches, thence South eighty two deg
 East seventeen perches, thence South forty one deg East fifty perches
 thence South sixty five deg East twenty four perches, thence South
 eighty deg East twenty two perches thence South sixty two deg East
 sixteen perches thence South fifty two deg East forty nine perches
 thence South sixty one deg East fifty two perches, thence South twenty
 eight deg East twelve perches thence South eleven deg East
 twenty nine perches thence South twenty four deg East twenty four per-
 ches thence South twenty deg East fifty two perches thence South
 thirty four deg East sixteen perches thence South sixteen and a half deg
 East forty four perches thence South thirty two and a half deg East
 twenty two perches thence South nine deg East seventeen perches thence
 South thirty three perches to township line in all fifty eight perches
 thence South six and a half deg West fifty four perches, thence South
 thirty & a half deg East thirty six perches, thence South forty six deg
 East twenty six perches, thence South thirty four deg East fourteen per-
 ches thence South twenty six deg East sixty four perches, thence South
 four and a half deg West ten perches - thence South twenty six deg West
 twenty six perches thence South fifty one and a half deg West forty four
 perches thence South sixty three deg West twenty seven perches thence
 North eighty seven deg West eight perches, thence South fifty deg
 West sixteen perches to intersection of road from H. Mack or Graded road
 at the farm of James Dougherty - the whole of the foregoing farm

Cambria County p.

At a Court of Quarter Sessions of the Peace held at Ebensburg in and for said County, on the 8. day of July 1859 before the Judges of the said Courts,

Upon the Petition of divers inhabitants of the townships of Susquehanna and parts adjacent in said County, setting forth, "That they labor under great inconvenience for want of a Road beginning at the Plunk Road leading from Ebensburg to the Cherry Tree at the School House on the lands of D. R. Kinports and Hartes, and thence by the nearest and best route to the Steam Mill on the lands of Jacob Johnston";

And praying the Court to appoint proper persons to view and lay out the same, according to law, Whereupon the Court upon due consideration of the premises do order and appoint N. Sculan, A. J. Darnell, Jacob Johnston G. W. Lloyd, Calvin Oaks, John B. Baum, who after being respectively sworn or affirmed to perform the duties of this appointment with fidelity, are to view the ground proposed for said Road, ~~and~~ if they or any five of them view the same, and any four of the actual viewers agree that there is occasion for such road, they shall proceed to lay out the same as agreeably to the desire of the petitioners as may be, having respect to the best ground for a Road, and the shortest distance, in such manner as to do the least injury to private property, and shall make report thereof, stating particularly whether they judge the same necessary for a public or private Road, together with a plot or draft thereof, with reference to the improvements through which it may pass, to the next Court of Quarter Sessions to be held for said County in which they shall state that they have been sworn or affirmed according to law. Per the Court

In Obedience to the aforesaid Order of Council We the undersigned
Surveyor appointed by said Council do Report that on the 25th
day of August A.D. 1859 - That after first being sworn according
to Law we did View Mark and lay out the following for a Public
Road Viz Beginning at a Post where the Ebersburg & Tuscarora Road
Road is located and lands of S. M. Kirkpatrick of Hunters Home School Have
thence South forty nine degrees East one hundred and fifty one perches to
Post thence South seventy four degrees East forty perches to Armlock
thence South Eighty three degrees East thirty three perches to Pine thence South
seventy nine and a half degrees East ~~thirty three~~^{forty four} perches Post thence South Eighty two
and a half degrees East twenty perches to a Pine thence South fifty seven degrees
East thirty two perches Post thence South forty six degrees East twelve perches
to post thence South sixty one and a half degrees East nine perches Post
thence South seventy two and a half degrees East thirteen perches to a
Post thence South ~~seventy~~^{Sixty seven} and a half degrees East thirty four perches to a
Post thence South fifty degrees East seventy perches to Maple thence
South sixty six degrees East thirteen perches Post thence South Eighty
two degrees East forty nine perches to Armlock thence South fifty eight
degrees East seventy four perches to Post thence East eighteen perches
Post thence North seventy degrees East sixteen perches Pine thence North
fifty two degrees East thirty perches Post thence South Eighty degrees
East thirty two perches to Maple thence South Eighty six degrees East forty
two perches to Post thence North Eighty five degrees East ~~forty four~~
perches to a Point near Stream Sawmill and lands of Jacob
Johnston Witnesses our hands

1859

Placed to view and lay out
a fence from the school
house on lands of students
of Abasco to the stream which
on the lands of Jacob Sedwinton
in Languehanna township

Went to town 12 Sep 1859

Ordered

Wm. H. Johnson

W. J. Powell

Jacob Sedwinton

G. W. Lloyd

John B. Baum

John B. Baum

Ordered but not
delivered
July 12. Sep. 1859

Archibald
Spencer

See page

Johnston school

18th Oct, 1859, made & confirmed miss, & added to
the opened thirty feet wide. By defect.

3rd Jan'y. 1860, made & confirmed ~~miss~~
& is identity By defect

Cassia County.

At a Court of Quarter Sessions of the Peace held at
Ebensburg in and for said county on the 8. day of July
A. D. 1859, before the Judges of the said Courts;

Upon the petition of divers
inhabitants of the township of Suquehanna
Setting forth that they labor under great inconvenience for want
of a Road beginning at or near the School House on lands of
Calvin Oaks on the State Road leading from Holle Daysburg
to the Cherry Tree and thence by the nearest and best route
to the Steam Mill on the lands of Jacob Johnston in said
township" and praying the Court to appoint proper persons
to view and lay out the same according to law

Whereupon the Court upon
due consideration had of the premises, do order and appoint
St. Scanlan, Jas. Somerville, Jacob Johnston, John B. Baum,
Calvin Oaks and B. D. Stubb, who after being respectively sworn
or affirmed to perform the duties of their appointments with
fidelity are to view the ground proposed for said Road, and if
they or any five of them view the same and any four of the
actual viewers agree that there is occasion for such road
they shall proceed to lay out the same as agreeably to the desire
of the petitioners as may be, having respect to the best ground
for a road, and the shortest distance, in such manner as
to do the least injury to private property, and shall make
report thereof, stating particularly, whether they judge the same
necessary for a public or private Road, together with
a plan or draft thereof, with reference to the improvements
through which it may pass, to the next court of Quarter
Sessions to be held for the said County, in which they
shall state that they have been sworn or affirmed according
to law

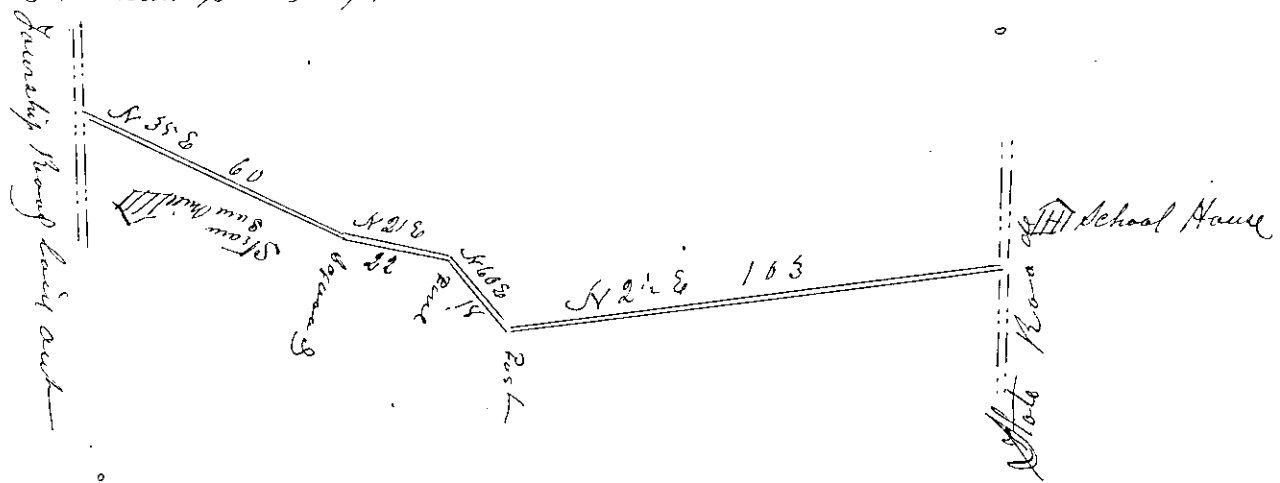
By the Court
J. M. Donald. Ck

In Obedience to the above order of Court we H Searles
 J^d Samville Jacob Johnston John B Baum Esq Calvin Oaks
 and B H Stoltz appointed Jurors by said Order do Report
 that after first being Sworn we proceeded on the 26th day of
 August and did Run Marks and lay out the following for
 a Public Road by Beginning at a Point near Straw Saw
 Mill on lands of Jacob Johnston thence North thirty five degrees
 West sixty perches to a dead Sapwood thence North twenty one
 degrees East twenty two perches to Pine thence North Sixty degrees
 East Eighteen perches to Post thence North two and a half degrees
 East One hundred and three perches and intersects Road of near
 School House at Calvin Oaks thence our course

is

- | | |
|--------------------------|--------|
| Henry Searles | 2 days |
| J ^d Samville | 1 " |
| Jacob Johnston | 1 " |
| John B Baum | 1 " |
| Benjamin Franklin Stoltz | 1 " |

- | |
|-------------------------|
| Henry Searles |
| J ^d Samville |
| Jacob Johnston |
| John B Baum |
| Benjamin F Stoltz |



1859.

Order to receive our pay
under Board from Sept 1858
on leave of absence. Order to the
Messrs. Smith of Jacob Johnson
in Singapore. The amount is

sent to town 12th Sep 1859

Alfred Ketchum and
Thomas Spence

of Toronto

for Cornwall

Jacob Johnson

John B. Baum

Palmer Quirk

R. G. Smith

~~Order made out
not docketed~~
Filed 12th Sept 1859

18th Oct, 1859, and 7
conformable with order to
be granted. Money paid to
By Act of
3rd Jan 1860, confirmed
as a matter of course.

page 175

Johnson & Miller's

Cambria County Pa.

In a Court of Quarter Sessions of the Peace held at Ebensburg in and for said County on the 8. day of July A.D. 1859, before the Judges of the same;

Upon the Petition of divers inhabitants of Cambria County setting forth that a township Road was laid out lately by order of Council and in consequence of destruction of private property has not been opened, leading from the farm of William Gittings to Orzers Saw Mill, to wit that portion from the farm of Joseph Stiner to Blacklick Creek; and praying the Court to grant them a view to vacate and supply the same from the farm of Joseph Stiner

Upon due consideration had of the premises do order and appoint Joseph Stiner, Abraham Lantz, John Snoble, Andrew Under St. Seaman and Henry Noble, who after being respectively sworn and affirmed to perform the duties of their appointment with fidelity are to view the ground aforesaid, and if they or any five of them think the same, and any four of the actual viewers agree that there is occasion to vacate and supply said road, they shall proceed to lay out the same as agreeably to the desire of the petitioners as may be such manner as to do the least injury to private property, and having respect to the best ground for a road and the shortest distance in such manner as to do the least injury to private property, and shall make report thereof to the next Court of Quarter Sessions, stating particularly whether they deem it necessary to vacate and supply said road; together with Plans or drafts of the road vacated and the Road supplied, with the courses and distances, and references to the improvements through which it may pass. In which report they shall state that they have been sworn or affirmed according to law.

By the Court J. McDonald, C. J.

Cambria County Pa.
In a Court of Quarter Sessions of the
Peace held at Ebensburg in and for said
County on the 8. day of July A.D. 1859, before
the Judges of the same;

Upon the Petition of
divers inhabitants of Cambria County setting forth that
a township Road was laid out lately by order of Court
and in consequence of destruction of private property
has not been opened, leading from the farm of William
Gittings to Orwers Saw Mill, to wit that portion from
the farm of Joseph Kiners to Blacklicks Creek; and
praying the Court to grant them a view to vacate
and supply the same from the farm of Joseph Kiners
and to intersect a township road at or near Black
~~lick Creek at or near the farm of~~

Whereupon the Court
Upon due consideration had of the premises do order and
appoint Joseph Kinier, Abraham Lantz, John Snoble, Andrew
Buder Sr. Scanlan and Henry Noble, who after being respectively
sworn and affirmed to perform the duties of their appointment with fidelity
are to view the ground aforesaid, and if they or any five of them view
the same, and any four of the actual viewers agree that there
is occasion to vacate and supply said road, they shall proceed
to lay out the same as agreeably to the desire of the petitioners as may be
having respect to the best ground for a road and the shortest distance, in
such manner as to do the least injury to private property, and
shall make report thereof to the next Court of Quarter Sessions, stating
particularly whether they deem it necessary to vacate and supply
said road; together with plots or drafts of the road vacated and
the Road supplied, with the courses and distances, and
references to the improvements through which it may pass.
In which report they shall state that they have been sworn or affirmed
according to law.

By the Court Jos. M. Donald, Clerk

In Obedience to the above order of Court We the undersigned
appointed Vicinis do Reports that on the 23^d day of August
A.D. 1859 after first being sworn according to Law we proceeded
-d to the duties of our appointment and did view and locate
the following portions of a Township Road leading from William
Githings to Ormus Sawmill Beginning at a Post ~~where~~ said
Road also a Corner of Lands of Robert Edwards and Joseph
Hiram land thence South fifty seven degrees West an said Road
sixteen perches to a Post thence North Eighty degrees West fifty four
perches to Post thence North Seventy seven degrees West forty perches to
Hemlock thence South Sixty five degrees West forty perches to Spruce thence
North Sixty degrees West thirty four perches to Birch thence North forty
Eight degrees West two perches to Birch North thirty five degrees West
two perches to Sugar North Seventeen degrees West sixteen perches Sugar
North fifty seven degrees West twenty perches to Cherry Stamp thence North
forty two degrees West Seventy four perches to Birch North Seventy two
degrees West Eighty six perches to Sugar thence North forty three degrees
West Eighty two perches Birch North Seventy three degrees West at
one hundred and sixteen perches to Blocklick Creek which said
Portion of Road we do locate

And Supply the same as follows which
we did view mark and lay out for a Public Road as follows
Beginning at Block-Lick Creek thence South Eighty six degrees
East Eighteen perches to Post thence South Sixty five degrees East
one hundred perches to a Cherry tree thence South fifty five degrees
East twenty perches to a Hemlock South Sixty three and a half degrees

East Sixty two perches to a Spruce thence South Sixty two degrees
East one hundred and thirty perches to a Birch South thirteen
degrees East Eight perches to Hemlock thence South fifty two
degrees East Eight perches to Birch thence South Eighty six
degrees East twenty two perches to a Birch thence South Sixty
two and a half East forty four perches to Post thence North Sixty
three degrees East ~~forty four~~^{sixty} perches to Post thence North Eighty seven
East Eighteen perches to Post thence South Eighty four degrees East
fourteen perches to Post thence South thirty and a half degrees
East thirty perches Post thence South twelve degrees East
two perches to Post South twenty six degrees East Sixty seven
perches to a Point on Township Road leading from William
Githings to Ormus Sawmill. Witness our hands

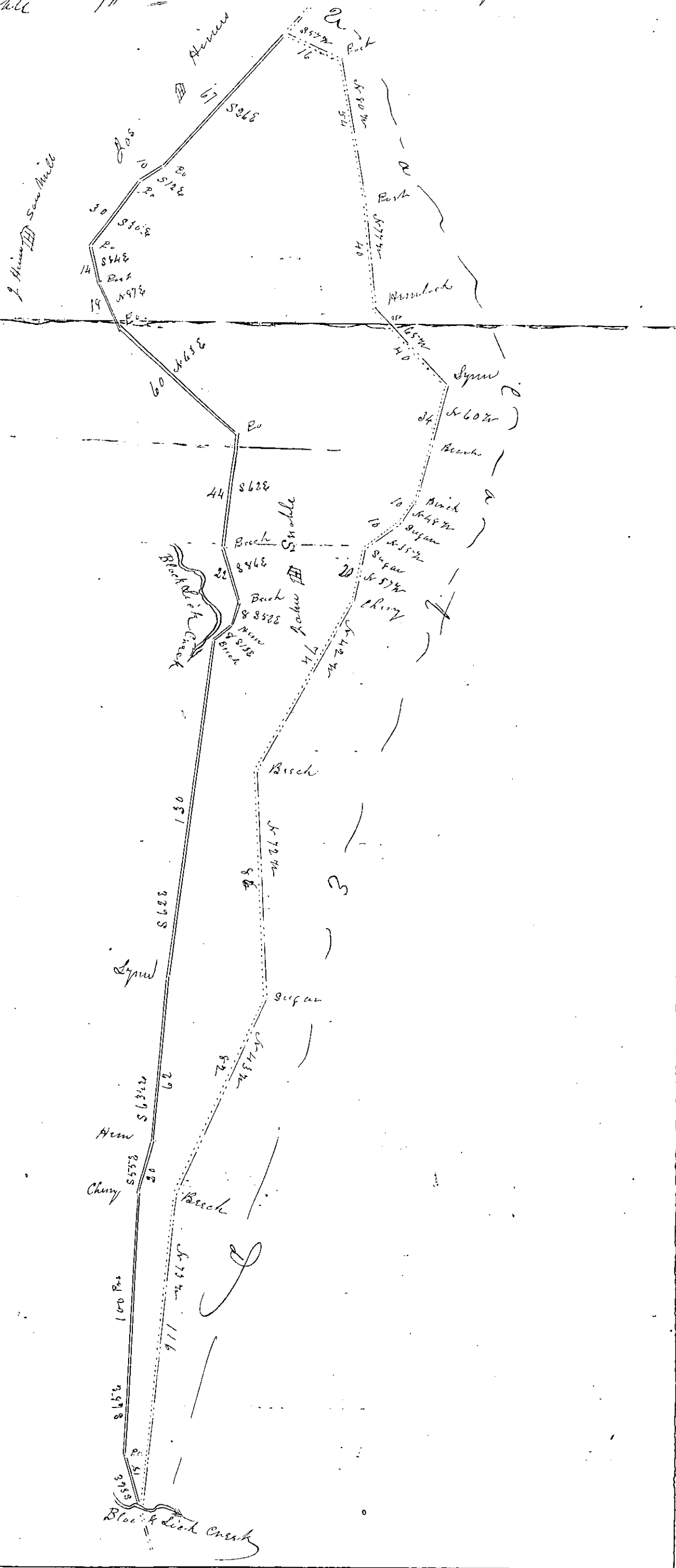
June

Joseph Hiram
Abraham Conroy

Army Standard 3 days

Time
 Army Scudder 3 days
 A. County 1 "
 John Smolle 1 "
 Jos. Amos 1 "
 Army Noble 1 "

Joseph Amos
 Abraham County
 John Smolle
 Army Scudder
 Army Noble



Cambria County p

At a Court of Quarter Sessions of the Peace
held at Ebensburg in and for said County
on the 7. day of April 1859 before the Judges
of the same:

Upon the petition of sundry subscribers
setting forth, that they labor under great inconveniences
for the want of a ~~public~~ ^{public} road or highway to lead from
William Richards' farm in Carlisle Township to the
farm of Moyses Mares; in said County they therefore
pray the Court to appoint proper persons to view and
lay out the same according to law. Whereupon the Court
upon due consideration had of the premises do order and
appoint Peter Mable, Jacob Luthers, Solomon Dumm,
Joseph Berkey, John Fresh and Dominic Ager, who
after being respectively sworn or affirmed to perform
the duties of their appointment with fidelity are to view
the ground proposed for said road, and if they or any
four of them view the same and any four of the aforesaid viewers
agree that there is occasion for such road they shall proceed to
lay out the same as agreeably to the desire of the petitioners
as may be, having respect to the best ground for a road
and the shortest distance in such manner as to do the
least injury to private property and shall make report
thereof, stating particularly whether they judge the same necessary
for a public or private road together with a plot or draft
thereof and the courses and distances, with reference to the
improvements through which it may pass,

In which report they shall
state that they have been sworn or affirmed according
to law,

By the Court
J. M. Donald. Clerk

1859

Order to view a Road
to be laid from Williams
Richard's farm no. 1000
to the farm
of William Wood,

July 1st 1859

Received

of the

of the

of the

of the

of the

of the

of the

of the

of the

of the

of the

of the

of the

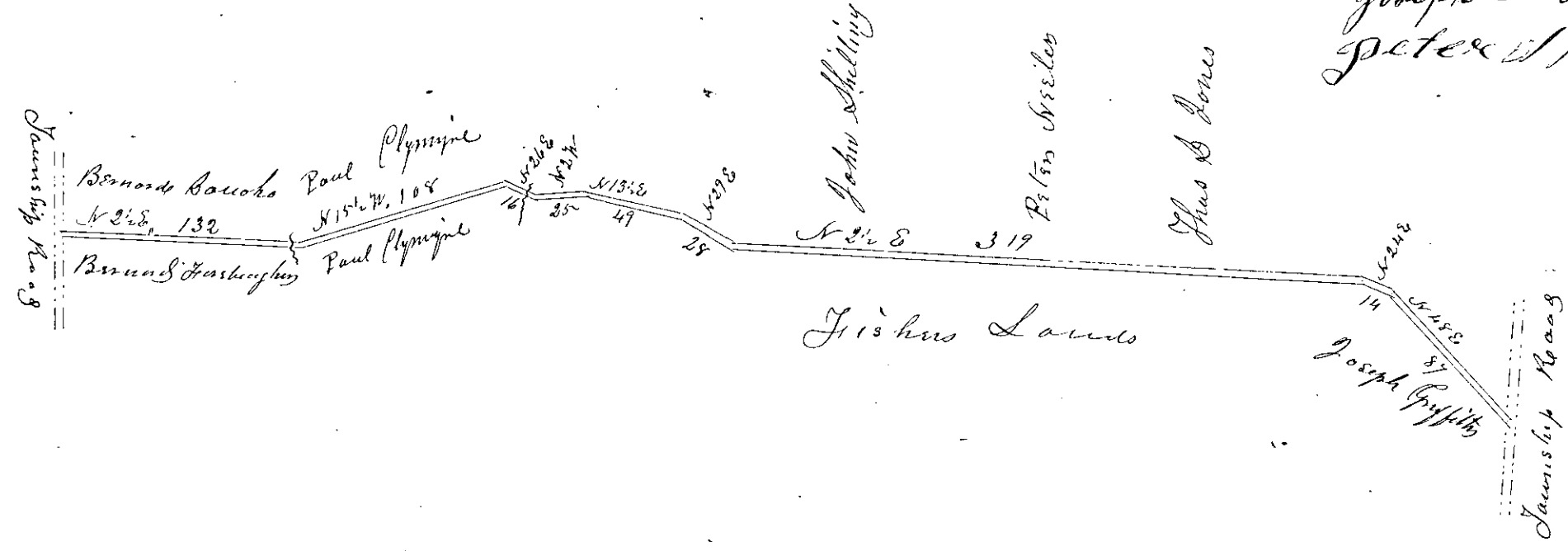
of the

W. Wood

In obedience to the above order of Court We Peter Wible Jacob Lutter Solomon Sumner Joseph Borkey and John Fresh do Report that after first being duly Sworn according to Law did view and mark and lay out the following for a Public Road by Beginning at a Public Road leading from the State Road to Thomas an line of Bernard Baucho and Bernard Farsubäcker North two and one half degrees East one hundred and thirty two perches to a Post thence an lands of Paul (Clayman North fifteen and one half degrees West one hundred and eight perches to a Post thence North twenty six degrees East sixteen perches to a Post thence North two degrees West twenty five perches to Post thence South thirties and one half degrees East forty nine perches to a Post thence North twenty nine degrees East twenty eight perches to a Post thence on line of Fisher & John Shilling North two and a half degree East three hundred and fifteen perches to a Post thence North twenty four degrees East fourteen perches to a Post thence an lands of Joseph Griffette North forty eight degrees East eighty ^{perches} and interest Township ^{Wagon} leading from Lutter to Indiana County thence an hands this 31st May A.D. 1859

- Time
 Peter Wible 2 days
 Jacob Lutter 2 "
 Solomon Sumner 2 "
 Joseph Borkey 2 "
 John Fresh 2 "
 Army Scouting 3 "

John Fresh
 Jacob Lutter
 Solomon Sumner
 Joseph Borkey
 Peter Wible



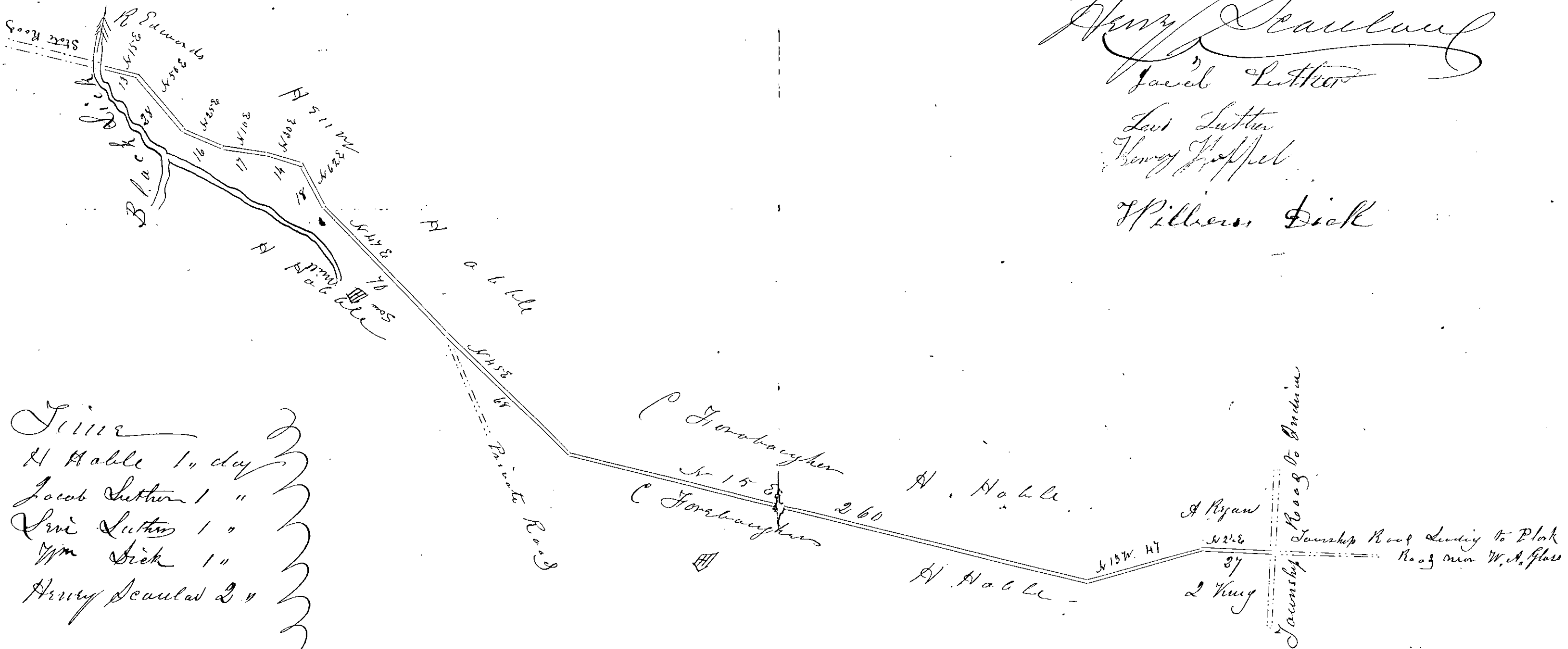
Cambria County fs.

At a Court of Quarter Sessions of the Peace in
held at Ebensburg in and for said County
on the 7th day of April 1859, before the
Judges of the same, upon the petitions of divers
inhabitants of the townships of Carroll in the
said County, setting forth that they labor
under great inconvenience for want of a "road or public
highway to lead from the Luther and Indiana townships
road at or near the farm of Jacob Krug's to intersect at
or near the farm of Robert Edwards with the townships road
leading to Duncan's Mills"; And praying the Court to appoint
proper persons to view and lay out the same according to
law, whereupon the Court upon due consideration: Had
of the premises do order and appoint Henry Stubble,
Jacob Luther Esq, Levi Luther, William M. Jones, Mrs
Dick, Henry Daulton Esq, who after being respectively
sworn or affirmed to perform the duties of their appoint-
ment with fidelity are to view the ground proposed for said
Road, and if they for any five of them view the same, and
any four of the actual viewers agree that there is occasion
for such road they shall proceed to lay out the same as agreed
to the desire of the petitioners as may be having respect to the
best ground for a Road and the shortest distance in such
manner as to do the least injury to private property, and
shall make report thereof, stating particularly whether they
judge the same necessary for a public or private road, together
with a plot or draft thereof and the courses and distances,
with reference to the improvements through which it may pass,
to the next Court of Quarter Sessions to be held for the said
County, in which report they shall state that they have
been sworn or affirmed according to law,

By the Court
J. M. Smalls. Ch. J.

Witness my hand and seal of the County of Cambria this 7th day of April 1859.

In Obedience to the aforesaid Order of Court We Henry Hable Jacob Lutter Levi Lutter William Weer any or every of us
 Do Report that after first being duly Sworn We did view Mark and lay out the following for a Public Road or Highway
 viz Beginning at the State Road where it Crosses Black Lick Creek thence on Land of Robert Edwards North fifteen degrees East fifteen
 perches to Post thence North fifty degrees East twenty eight perches Post thence North twenty five degrees East sixteen perches to Post
 North ten degrees East seventeen perches to Post thence North thirty degrees East fourteen perches to a Post North sixty two degrees East Eighteen
 perches to a Post North forty seven degrees East twenty perches to a Post thence North forty five degrees East Sixty eight perches to a Post
 North fifteen degrees East two hundred and sixty perches to a Post thence North fifteen degrees West forty seven perches
 to a Post thence North two and a half degrees East twenty seven perches and intersect Township Road leading from
 Luthers to Indiana County Witness Our hands this 15th day of May A.D. 1859



Henry Scauland
 Jacob Lutter
 Levi Lutter
 Henry Hoppel
 William Dick

Time
 H Hable 1 1/2 day
 Jacob Lutter 1 "
 Levi Lutter 1 "
 Wm Dick 1 "
 Henry Scauland 2 "

1859

Order to Brevara Roads
from farm of Jacob King
to farm of Robert Edwards

8 June 1859. Am. List of Farms

Order to open made out
but not docketed,
revised

~~Docketed~~
Henry Noble
Jacob Luther Esq
Rev. Luther
Wm. W. Jones
Wm. Dick
Henry Scimmon Esq

8th July 1859, made
an original price &
order to be opened
thirty feet wide &c.

18th Oct. 1859, original altered
By order
By order

(Signed by A.C. Phillipps Esq)
Johnston Willmott

Cambria County St.

At a Court of Quarter Sessions of the Peace held
at Elmburg in and for said County on the
7. day of April A.D. 1859, before the judges thereof,

Upon the petition of divers inhabit-
ants of the township of Cambria and
parts adjacent in said county, setting forth; that a road
has lately been laid out by order of the court from ~~John~~
~~Worrier's land in Sumner's township to the Walton~~
~~House in Cambria township, which road if confirmed by~~
the court will be very injurious to your petitioners and
burthensome to the inhabitants of the townships through which
the same runs; therefore praying the court to appoint proper
persons to review the same road and parts adjacent with
instructions to make report according to law: The court upon
due consideration do order and appoint Abraham Jones, David
Pryce, Evan R. Morgan, William G. Williams, John Evans and
Samuel D. Pryce, who after having been respectively sworn or affi-
ed, to perform their duties with fidelity, are to review the said
road and parts adjacent, and if any five of them review the
same, and any four of the actual viewers agree that there is occasion
for such a road, they shall proceed to lay out the same, having
respect to the best ground for a road, and the shortest distance
and in such a manner as to the least injury to private property,
and that they make report of their proceedings to the next Court of
Quarter Sessions to be held for said County of May next, and
whether they judge the same necessary for a private or
public road together with a plan or draft thereof, and
the courses and distances and reference to the improve-
ments through which it may pass.

By the court
Jos. M. Donalds. Clerk.

To the Honourable the Judges within name a

We the persons appointed to review the road within mentioned and parts adjacent after been duly sworn according to law do report that in pursuance of the said oath we did review the same and have laid out for public use the following road to wit Beginning on the land of John Wonders in Summerhill Township thence South eighty eight degrees east thirty seven perches to Post thence North seventeen east sixty three perches Post thence through Pringle's land North twenty five east ninety three and a half perches to ash stump thence North thirty ^{eight} east fifty six perches to Buck on line of George Pringle near old sawmill dam thence North two East four hundred and four perches to spruce on corner of Robert Roberts and William Humphrey's land thence on the same line to the plank road near the Watton House sixty six perches which is the ^{only} alteration we made in the road

Witness our hands this thirtieth day of May A.D. one thousand eight hundred and fifty nine

Samuel D Pryce	3 days
Abraham Jones	2 days
David Pryce	2 days
Queen R Morgan	2 days
Williams & Williams	2 days
John Evans	2 days

Queen R Morgan

1859

Order to receive, as receipt
from the Office of the
Commissioner of the
to the Masters & Seamen
Certificate for
Certificate for

Received 8 Sept 1859
for m. d.
received for m. d.

Abraham Jones
Thomas Jones

James P. Morgan
William B. Williams

John Brown
James P. Jones

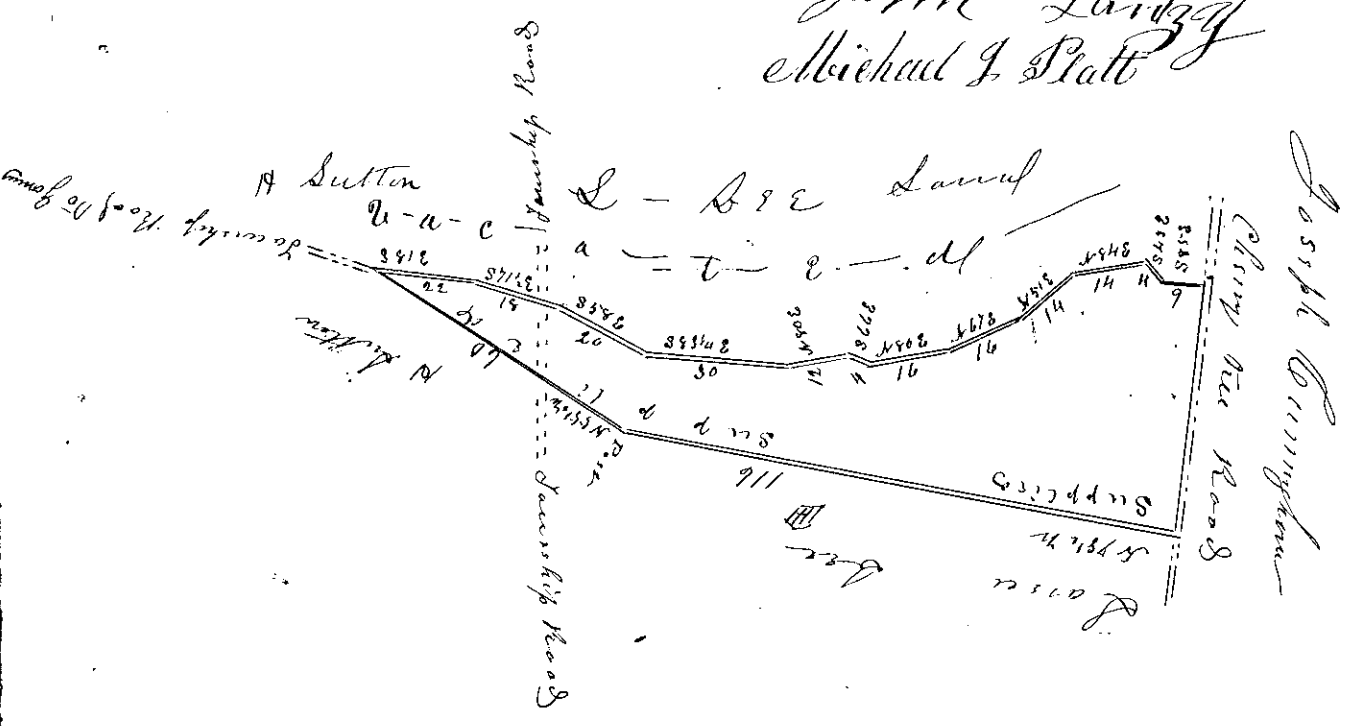
Order received
March 5, 1859

8th July, 1859,
next term
will be paid to
the
18th July, 1859, and
received in full
by Grand Jury

Received of
for m. d.
for m. d.
for m. d.

In Objections to the above Order of Court we have
 signed before a Report that after first being sworn we
 proceeded to view the same and after having viewed the
 same we do locate the following portion of a Township
 Road laid out from Ferris Mills to Cherry Tree Road on
 farm of Lawrence Reed in Susquehanna Township viz Beginning
 at a Point on said Road on farm of Henry Sutton three South
 Eighty one degrees East twenty two perches to a Point in Road three
 South Seventy one and a half degrees East Eighteen perches to a Point in Road
 three South fifty eight degrees East twenty perches to a Point in said Road
 three South Eighty three and one fourth degrees East thirty perches to a Point in Road
 three North Eighty degrees East twelve perches to a Point in said Road three
 South Sixty six degrees East four perches to a Point in Road three North
 Eighty degrees East sixteen perches to a Point in Road three North Sixty
 seven degrees East sixteen perches to a Point in Road three North fifty one
 degrees East fourteen perches to a Point in Road three North Eighty four
 degrees East fourteen perches to a Point in Road three South forty three
 degrees East four perches to a Point in Road three South Eighty five degrees
 East nine perches to a Point on the Cherry Tree Road
 and Supply the same as follows Beginning at a Point
 on the Cherry Tree Road on farm of Lawrence Reed three North
 Seventy eight and one half degrees West One hundred and sixteen perches
 to a Point three North fifty five and one half degrees West Sixty perches
 to a Point in a Township Road leading from Ferris Mill to
 Cherry Tree Road and Report the same public Road
 Witness our hands this 13th day of January AD 1859

Henry Scantlan
 J. Beaman
 Richard H. Hoyle
 mark
 Henry Wecklen
 John Lantry
 Michael J. Platt



- Jurors
 Henry Scantlan 2 days
 J. Beaman 1 "
 Henry Wecklen 1 "
 Michael Platt 1 "
 Richard H. Hoyle 1 "
 John Lantry 1 "

Camden County ss.

At a Court of Quarter Sessions of the Peace in and for the County of Camden held at Ebers by the County the 14th day of December A. D. 1858. Before the Honorable the Judge of the same Court.

Upon Petition of sundry Inhabitants of Sarghanna Township in said County setting forth that a Public Road has long since been laid out and opened by order of Court, leading from the Cherry Run Road on the Farm of Lawrence Lee to Peter Garmann's mill, and representing that the said Road has become useless, inconvenient and burdensome, to the Inhabitants. And sheweth praying the Court to grant an order to vacate and supply said Road agreeably to the provisions of the act of Assembly in such case made and provided. Whereupon the Court upon due con-

sideration had of the premises do Order and appoint Henry Scanlan, Francis Beane, Henry Weatlands, Richard St. Eagle and John Gentry, to view the grounds proposed to be vacated and supplied. who, after being respectively sworn and affirmed to perform the duties of their appointment with fidelity, are to view the ground aforesaid, and if they or any five of them view the same and any four of the actual viewers agree that there is occasion to vacate and supply said Road they shall proceed to lay out the same as agreeably to the desire of the Petitioners, as may be having respect to the best ground for a Road and the shortest distance, and in such manner as to do the least injury to private property. And shall make Report thereof to the next Court of Quarter Sessions. Stating particularly whether they deem it necessary to vacate and supply said Road, together with a Plan of the Road vacated and the Road supplied, with the courses and distances, and references to the improvements thereof when it may be necessary. In which Report they shall state that they have been sworn and affirmed according to law.

By the Court.

J. M. Donald Clerk

1859

Order to Vacate and discharge
a Little Rock Livery firm the
Henry Shaw, a 12 family down
sell to his farm in Miss.

was left to company 5 Jan 1859

Order to Officers made
out

News.

Deceased
Henry Stanton
Thomas Beeson
Henry Weathers
Nicholas Post.
Reuben St. Angelo
John Family.

4th April, 1859, read to
conference Miss. to
have my head added to
the ground book put
in the or. *Myself*

8 July, 1859, an
found activity
Myself

Notes 45

Cambria County ss.

App, a Court of Quarter Sessions of the Peace
held at Ebensburg in and for said County
on the 7. day of April A D 1859, before
the Judges of the same Court,

(Upon the petition
of sundry citizens (the subscribers to said petition) setting forth
that they labor under great inconvenience for want of
a public road to lead from Henry Rager's tavern
in Jackson township, to a point on the Blacklick
Creek above near Moore's Saw mill, and praying
the Court to appoint proper persons to view and lay
out the same according to law, whereupon the Court
upon due consideration had of the premises do order
and appoint J. C. Noon, Esq, Henry Rager, Christian
Snyder, Charles Murray, Peter Kinney and David Bracken
who after being respectively sworn or affirmed to perform
the duties of their appointments with fidelity are to view
the ground proposed for said road, and if they or any
five of them view the same, and any four of the
actual viewers agree that there is occasion for such
road, they shall proceed to lay out the same as agreeably
to the desire of the petitioners (as may be, having respect
to the best ground for a road and the shortest distance
in such manner as to do the least injury to private property
and shall make report thereof, stating particularly whether
they judge the same necessary for a public or private road
together with a plan or draft thereof, and the courses &
distances with reference to the improvements through
which it may pass to the next Court of Quarter
Sessions to be held for the said County, in which
report they shall state that they have been sworn or
affirmed according to law,

By the Court

M. McDonald Clerk

To the Honourable Judges within named.

We the persons appointed by the within order of court to view and lay out the road therein mentioned after been duly sworn according to law, do report that in pursuance of the said order, we have viewed and

road to witness; Beginning at Henry Rager's Tavern in Jackson Township thence North along old road fourteen degrees west forty two perches to Post thence North sixteen degrees East twenty six perches to White oak thence North twenty five degrees East one hundred and ten perches to Chestnut tree thence North three west seventeen perches to Post in Coon Rager's land thence North nine west one hundred and forty three perches to chestnut tree in Charles Murray's land thence North thirty seven west thirty perches to cucumber tree thence North forty two west seventeen perches to chestnut tree thence North nine east seventy perches to chestnut tree thence North nineteen east twenty perches to chestnut tree thence North forty one east twenty perches to chestnut tree thence North thirty five East forty eight perches to Oak tree thence North twenty seven degrees East sixteen perches to Chestnut thence North twenty three degrees East eighteen perches to Chestnut thence North twenty eight perches to Chestnut tree thence North twenty degrees west ten perches to Lin tree thence North eight degrees East twenty perches to Birch tree thence North thirty five degrees west sixteen perches to Maple tree thence North forty five degrees west ten perches to Hemlock tree thence North fifteen west twenty one perches to sugar tree thence North fifty five degrees west thirty perches to chestnut tree thence North eighty one degrees west twenty perches to Lin tree thence North thirty four west six perches to sugar thence North fifty three degrees west twenty ^{one} perches to Post on old road by large rocks thence along old road North ten ~~perches~~ degrees west seventy two perches to maple tree thence North twenty nine degrees west twenty two perches to to maple thence North fifty seven degrees west ten perches to Post by Morris Sawmill. A plot or draft whereoff is herunto annexed

Witness our hands this twenty second day of June one thousand eight hundred and fifty nine

Samuel D. Poye 4 days

Henry Rager 3 days

Cristian Snyder 3 days

Charles Murry 3 days

Peter Kirney 3 days

David Bookin 3 days

1859

Order to ^{be} given a note
to be paid from Henry Rogers
towards his purchase of land
to be made on Blacklick
Creek about seven or eight
hundred miles
by Sept. 1859 unless he
commence by the 1st of
December

J. D. North Esq
Henry Rogers Esq
Chas. W. Thompson Esq
Chas. W. Thompson Esq
Peter S. Murray Esq
Alvin S. Thompson Esq

8th July, 1859
paid & entered
in the record
to be given on
18th Oct. 1859
for the purchase of
land
C. W. Murray

Gambria County Pa.

At a Court of Quarter Sessions of the Peace, held at
Ebensburg in and for said County on the 7. day
of April A.D. 1859 before the Judges of the same,
of the township

of ~~Washington~~, ~~the~~ ~~plaintiff~~ ~~vs~~ ~~the~~ ~~defendant~~ ~~in~~ ~~the~~ ~~above~~ ~~entitled~~ ~~cause~~, ~~wherein~~ ~~the~~ ~~plaintiff~~ ~~alleges~~ ~~that~~ ~~a~~ ~~public~~ ~~Road~~ ~~or~~ ~~Highway~~ ~~was~~ ~~lately~~ ~~laid~~ ~~out~~ ~~and~~ ~~opened~~ ~~by~~ ~~order~~ ~~of~~ ~~the~~ ~~Court~~ ~~from~~ ~~a~~ ~~point~~ ~~near~~ ~~the~~ ~~foot~~ ~~of~~ ~~plane~~ ~~No~~ ~~4,~~ ~~to~~ ~~the~~ ~~head~~ ~~of~~ ~~plane~~ ~~No~~ ~~3,~~ ~~in~~ ~~said~~ ~~township~~ ~~of~~ ~~Washington,~~ ~~which~~ ~~road~~ ~~is~~ ~~opened~~ ~~and~~ ~~laid~~ ~~out~~ ~~through~~ ~~land~~ ~~of~~ ~~your~~ ~~petitioner;~~ ~~And~~ ~~praying~~ ~~the~~ ~~Court~~ ~~to~~ ~~appoint~~ ~~proper~~ ~~persons~~ ~~to~~ ~~view~~ ~~and~~ ~~adjudge~~ ~~the~~ ~~value~~ ~~of~~ ~~so~~ ~~much~~ ~~of~~ ~~his~~ ~~land,~~ ~~as~~ ~~is~~ ~~or~~ ~~may~~ ~~be~~ ~~taken~~ ~~up~~ ~~for~~ ~~the~~ ~~use~~ ~~of~~ ~~said~~ ~~Road.~~

Whereupon the Court upon due consideration
had of the premises (on the 8. day of July 1859) do order and

~~appoint~~ ~~John~~ ~~Smith~~ ~~James~~ ~~Good~~ ~~Matthew~~ ~~W. Adams~~
Henry ~~San~~ ~~and~~ ~~Bur~~ ~~and~~ ~~cock,~~ to
view and adjudge the amount of ~~dam~~ ~~ages~~ ~~(any)~~ sustained
by the petitioner by reason of said Road, who and every of
Whom, before they shall proceed to assess the damages shall
take the oath or affirmation prescribed by the Act of Assembly;
and the Court do further order the said petitioner to give
notice of the time of holding such view, to the Commissioners
ten days before the day fixed for meeting; and the viewers
of said do make report of their proceedings herein
to the next Court of Quarter Sessions of said County
according to law

By the Court
J. M. D. Clark

To The Honorable, the Judges of the Court of
Quarter Sessions of the county of Cambria:

We the subscribers, appointed by the within order
of court to view and adjudge the damages sus-
tained by William Tiley, by the opening of the
within described road, to wit, John Mullin, James
Conrad, M. M. Adams, Jacob Burgoon and Harry
Marlett, five of their number, after being first duly
sworn, and after taking into consideration the ad-
vantages to the said William Tiley of said road, as
well as its disadvantages, do value and adjudge
the damages sustained by the said William Tiley
at the sum of One thousand dollars. Witness our
hands this 22nd day of August, A. D. 1859.

John Mullens

Jacob Burgoon

James Conrad

M. M. Adams

1859

Order to view and report of
damages done to land of
William Wiley in County of
the opening of a road from
road from No 4 to place
No 3 in Washington Co.

Viewers

Jesse Mullin

James Stewart

William W. Adams

Henry Maggett

Jacob Thompson

Jesse Woodcock

Jesse Woodcock

7. Oct. 1859

22. Sept. 1859

Order made by the court

for the for the County of

Sept. 1859. That it be

ordered that a copy of

the same be filed in

Viewers

18th October, 1859, the 3rd caption filed
sustained & Report set aside - Reporters
ordered to be filed. By the Court