

To the Honorable, the Judges of the Court of
Quarter Sessions of Cambria County at June Sessions
A. D. 1860.

The Petition of Sundry citizens of
Clearfield township, respectfully represents:

That a Public road has been laid out,
from at ~~the~~ near the house of Thomas Miller to Mrs.
Mary Ann Noels in said Township and is now before
the Court for Confirmation which road if Confirmed
by the Court will be very injurious to the farm or
Property of Mrs. Bridget Meylor and as a Public
road entirely unnecessary, and will do a material
injury to the Property of a poor widow woman.

Your remonstrants would further state that
there is a good and sufficient way of getting out to
Public roads without such destruction of Property.

Your remonstrants would therefore most respectfully
pray the court to deny and refuse the grant of said
road be it under the title of Public road Bridle road
or outlet road and they will pray &c.

Edward R. Dunegan
William G. Torise,
James Meaklands,
Peter M'Gough
Geo Rutledge
Richard Adams
Thomas Boyers
James McMullen
John E. M'Keller
Edward Hughes
Paul Conrad
A. J. McMullen
Joseph Gustin
Joshua Gustin

Washington Douglass
Augustine Brome
Peter Adams
William Ryan
Thomas Adams
Caspar Carle
James H. Dermitt
Cornelius Morris
Michael Dunagan
J. A. Dwin

Persecutions against
the confirmation of the
road laid out from
Thomas Miller to Mrs.
Mary Parks, in
Baltimore

Shirley

Cambria County

At a Court of Quarter Sessions of the Peace, of the County, of Cambria held at Chambersburg in and for said County on the 5th day of April 1860, before the Judges of the said Court;

Upon the petition of divers inhabitants of the township of Conemough in said County setting forth; that they labor under great inconvenience for want of a Road or highway to lead from the Red bridge to Bens Creek furnace passing the house of Emanuel Blough and Samuel W. Blough, therefore; praying the Court to appoint proper persons to view and lay out the same according to law; Whereupon the Court upon due consideration had of the premises do order and appoint Wm. Sick Jr., John Myers, Christian Horner, Samuel Blough, John S. Blough and Jacob Thomas, who after being respectively sworn or affirmed to perform the duties of this appointment with fidelity are to view the ground proposed for the said road, and if they or any five of them view the same and any four of the actual viewers agree that there is occasion for such a road, they shall proceed to lay out the same as agreeable to the desire of the petitioners as may be having respect to the best ground for a Road and the shortest distance and in such a manner as to do the least injury to private property, and that they make report of their proceedings to the next Court of Quarter Sessions to be held for the said County stating particularly whether they judge the same necessary for a private or public road together with a plot or draft thereof and the courses and distances and references to the improvements through which it may pass, in which report they shall state that they have been sworn or affirmed according to law;

By the Court

J. McDonald. Clerk

To the honourable the Judges within named,
 We the subscribers appointed by the within
 order of Court, Having met on Thursday
 the 24th day of May A.D. 1860 And after
 being first duly sworn & affirmed accord-
 -ing to law do report that in pursuance of the
 said order we have viewed and laid out
 and do return for Public use the following
 road a draft whereof is hereto annexed Viz,
 Beginning at a post at the north end of the
 said bridge thence down along Storm Creek
 and an Abraham Alvin's land North
 sixty three west nine perches to a post, thence by same
 North eighty five degrees west thirty two perches
 to a Black Walnut thence by land of John Dean
 and down said Creek North seventy nine degrees
 west ~~thirty nine~~ ^{thirty nine} perches to a hickory, thence
 by Dean & Peter Kearns land North sixty
 three degrees west sixty perches to a white
 oak stump, thence North eighty west five perches
 to a Red Oak, thence North eighty five degrees
 west eight perches to a post, at ~~edge~~ bank thence
 South eighty degrees west ten perches to a post, thence
 North eighty seven degrees west thirty four perches
 to a hickory at edge of Emanuel Blough's
 land thence through same and along river North
 eighty one degrees west fifty four & a half perches
 to a hickory thence across said Blough's fields
 North nineteen & a half degrees west thirty nine
 perches to a small sugar, thence up over hog back hill
 North thirty degrees west seven & a half perches to a
 R.O, thence North forty degrees west nineteen perches
 to a post, above Emanuel Blough's house North
 thirty two degrees west thirty two perches to a Bush,
 thence by Samuel W. Blough's land North

North thirty degrees west seven & a half perches to a
B.O., thence North forty degrees west nineteen perches
to a post, above Emanuel Blough's house, north
thirty two degrees west thirty two perches to a Bush,
thence by Samuel H. Blough's line North

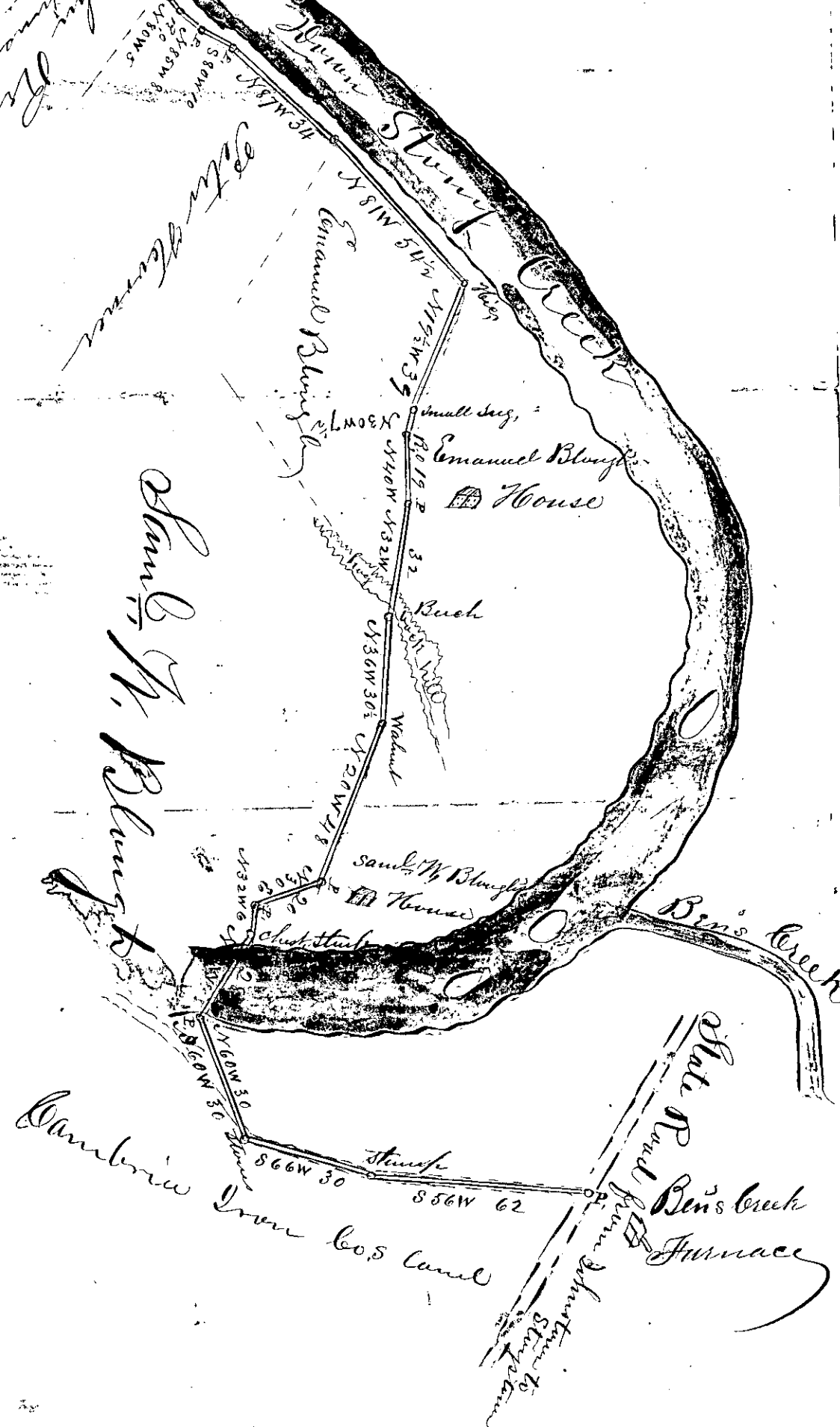
thirty six degrees west thirty & a half perches
to a walnut in field, thence through said
Blough's field North twenty degrees west
forty eight perches to a post near said

Blough's garden thence North thirty degrees
west twenty perches to a post, thence North
thirty two degrees west six perches to a stump
at edge of Stony Creek thence across
same North eight degrees west twenty eight
or about twenty eight perches to a post, thence
by lands of Lemuria Iron Co., North sixty
degrees west twelve perches to a post, thence up
the road that was graded for the Johnston
& Somerset Plank Road and by same bearing
eighteen perches more to stumps, South sixty
six degrees west thirty perches to a stump,
South fifty six degrees west sixty two
perches to a post, an old state road and
near Bens Creek Furnace, In witness
whereof we have here to set our hands the
day and year first ^{above} written

Wm. S. Slicker 2 days

Jaacel Thomas 1 "
Samuel Blough 1 "
John S. Blough 1 "
Christman Hornum 1 "
" " "

Red Bridge
 Public Road
 Abraham Blum
 John Blum
 Frank Blum



What distance of said Road

1/4 M. 24 3 perches

Saml W. Blum's

1860

Order to view and lay
out a Road from
Red-bridge to Bens-Creeks
Furnace (Crommough's)

Dec. 12. 1860 Viewers Certificate
to Commissioners

Viewers
Wm. Slick
John Myers
Christian Horner
Emmil D'burgh
John S. D'burgh
Jacob Thomas

15th Jan 1860 Paid
to view & lay out
Order to open made out
Road Dec. 21st 1860. 448
John M. Donaldson. J.S.

Recd & signed

7th July, 1860, made & confirmed view, &
ordered to be opened & By Authority

11th Jan. 1861, confirmed absolutely. By Authority

Camden County

At a Court of Quarter Sessions of the Peace held at Chesham on the 5th April 1860 before the Judges of said Court

Upon the petition of divers inhabitants of the township of Allegheny in said County setting forth that some petitioners labor under great inconvenience for want of a road or highway to lead from a point near the Beaver-dam bridge on the road leading from Dawson's mill in said township to Chest Springs by a point on the Loretto Road at or near the South East Corner of Martin Kelly's farm, therefore praying the Court to appoint proper persons to view and lay out the same according to law, Whereupon the Court upon due consideration had of the premises do order and appoint Peter M. Coy, Anthony Will, ~~St. Hugh Gallaher~~, David Drealp, Peter J. Little and John Dougherty, who after being respectively sworn or affirmed to perform the duties of their appointment with fidelity, are to view the ground proposed for said road, and if they or any five of them view the same and any four of the actual viewers agree that there is occasion for such a road, they shall proceed to lay out the same, as agreeable to the desire of the petitioners as may be having respect to the best ground for a road and the shortest distance, and in such a manner as to do the least injury to private property, and that they make report of their proceedings to the next Court of Quarter Sessions to be held for said County, stating particularly whether they judge the same necessary for a public or private road together with a plot or draft thereof, and the courses and distances and references to the improvements through which it may pass, in which report they shall state that they have been sworn or affirmed according to law,

By the Court
J. M. Dineen C. C.

To the Honourable the Judges within named,
 We the persons appointed to view the road within
 mentioned and parts adjacent do report that
 in pursuance of the within order we being duly
 sworn as the Law directs did view the same
 and find such road to be necessary and have
 laid out the following Public road, viz
 Commencing at a Maple on the road near the
 Beaver Dam Bridge thence South 35 W 196 Perches
 through lands of Jo^r. Fay to a post, thence South
 15¹/₂ West by Lands of Patrick Mullin & Geo. Fisher
 86 perches to a White oak. Thence by Land of
 John Hecks South 39 W 36 perches to a post
 Thence through Land of Francis Plite South
 11 W 48 perches to a post Thence by same South
 19 E 10 perches to a post South 24 W 44 perches
 to a post Thence through Lands of H. Neason
 South 30 W 14 perches to a post South 22 W
 40 perches to a post, Thence through Lands of
 Jacob. Shafer South 40 W 10 perches to a post
 thence due South 92 Perches to the Lott's road
 at the south east corner of Martin Kelly's Farm
 Witness our hands this 18th day of June 1860

5 of the viewers one doz
 each and surveyor 2 days

Peter McCoy
 Anthony Will
 Hugh Gallaher
 David Greaser
 Peter J. Little
 John Gallagher

1860

Order to show our lay-out
at Board meeting paper at
to sent also upon the Board
from Board on the road
leaving paper. Numerous
to check opening to a bank at
on present form of clearing
Kelly on the Board's Road
and Allegheny Township

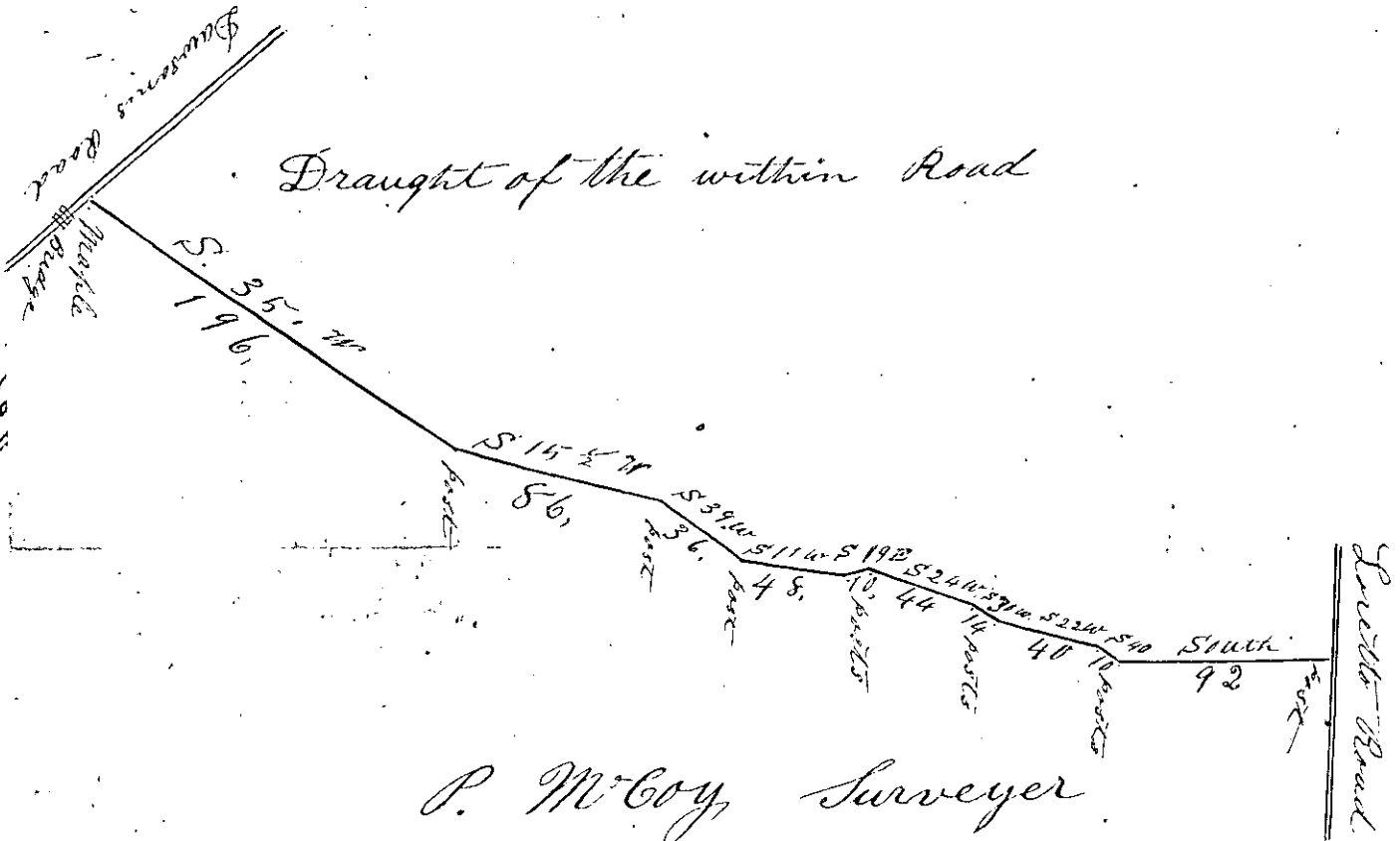
Daniel P. W. Perry
John W. Perry
George E. Perry
James D. Perry
Peter J. Perry
John D. Perry

Order to open made out
Paid 22d June 1860
Paid 30c. Dec. 23
to 457
Certified to Comptroller
Per Marshall 25

Per Marshall 25

1st July, 1860, until next year
1st of Dec. 1861, ~~and~~ ~~and~~ ~~and~~
11th Dec. 1861, ~~and~~ ~~and~~ ~~and~~
17th Dec. 1861, ~~and~~ ~~and~~ ~~and~~
17th Dec. 1861, ~~and~~ ~~and~~ ~~and~~

Draught of the within Road



P. McCoy Surveyor

[Handwritten signature]

Cambria County

At a Court of Quarter Sessions of the Peace held at Ebensburg in and for said County, on the 5th April 1868 before the Judges of said Court;


Upon the petition of divers inhabitants of the Townships of Eden and parts adjacent; Setting forth that they labor under great inconvenience for want of a Road beginning at or near the mouth of Mill Run ^{ending} or near the Beck Spring on the old State Road opposite John Marshes by the nearest and best route between these two points in the said Township; therefore praying the Court to appoint proper persons to view and lay out the same according to law; Whereupon the Court upon due consideration had of the premises do order and appoint W^m Slick J, Jacob Sigh, Benjamin Edwards, Geo Mitchell, George Hickey, ~~John~~ ~~Shelton~~ ~~Man~~ who after being respectively sworn or affirmed to perform the duties of their appointment with fidelity are to view the ground proposed for the said Road, and if they or any five of them view the same, and any four of the actual viewers agree that there occasion for such a road, they shall proceed to lay out the same as agreeable to the desire of the petitioners as may be, having respect to the best ground for a Road and the shortest distance, and in such or manner as to do the least injury to private property, and that they make report of their proceedings to the next Court of Quarter Sessions to be held for the said County stating particularly whether they judge the same necessary for a public or private Road, together with a plan or draft thereof, and the courses and distances, and references to the improvements through which it may pass, in which Report they shall state that they have been sworn or affirmed; By the Court

J. M. Conata Cl. P.


To the Honourable the Judges within named, We the subscribers appointed by the within order of Court, Having met on Monday the 28th day of May A.D. 1860 And after being first sworn & affirmed according to law do report that in pursuance of the said order we have viewed and laid out and do return for Public use the following road a draft whereof is hereto annexed Viz: Beginning at Walnut at the mouth of Mill Run thence up said run and through Samuel Horner's land South sixty eight and a half degrees west sixteen perches to a post thence North seventy four degrees west fourteen perches to a post a cross Central Rail Road thence North fifty six degrees west twenty eight perches to a post thence North sixty five degrees west twenty and a half perches to a post thence North twenty four degrees west twenty perches to a post thence North thirty six degrees west twenty four perches to a post thence North forty six degrees west twenty eight perches to a Pin oak thence by line of George Beck and land of Burr & McClain North fifty degrees west forty six & a half perches to a post thence North forty five ^{degrees} west twenty ~~five~~ seven perches to a white oak thence North eighty one degrees west sixteen perches to a pin oak thence South seventy nine degrees west twenty seven perches to a Gum tree at the edge of Beech Spring on on the old state Road, Witness our hands the day and Year first above written

Yours Slick for 2 days

- Jacob Seigh 1 day
- Benjamin Edwards 1 "
- George Mitchell 1 "
- George Mickey 1 "
- Abraham Stutzman 1 "



Whole distance of said Road 264
 perches



1860
 Report on the
 Order to show and lay
 out a Road connecting
 at the mouth of Mill's
 Run & running at
 Beck's Spring (Green
 Township)

James
 John West's
 Jacob Wright
 Benjamin Edwards
 Geo. Whitcomb
 George Mackey
 Abraham Anderson

5 Dec 1860

Order to open road
 out to C. & Gandy's
 located on Road No.
 No. 2. page 446-447


A. H. Hays

~~James Anderson~~

7th July, 1860, confirmed nisi
 & order to be opened &
 5th Dec. 1860 Confirmed absolutely
 By the Court

Handwritten text, likely bleed-through from the reverse side of the page. The text is dense and covers most of the upper half of the page.

Handwritten text, possibly a signature or a list of names, located in the lower left quadrant of the page.



Cambria County,

At a Court of Quarter Sessions of the Peace held at Ebensburg in and for said County on the 3rd day of January 1860, ~~at the Court~~

Before the Judges of said Court, Upon the Petition of Thomas C. Miller of the County of Cambria, setting forth;


That he labors under great inconvenience for want of a private road to lead from the Road leading from the Philipsburg Road to Popas Mills at a point at or near Mary Ann Wells to the dwelling house of your petitioner in said County, Therefore praying the Court to appoint proper persons to view and lay out the same according to laws, Whereupon the Court upon due consideration had of the premises do order and appoint S. Kratzer, Bernard McNeely, Lewis Storm, Edward Burk, Arthur Sharton and Henry Kantan, who after being respectively sworn or affirmed to perform the duties of their appointment with fidelity are to view the ground proposed for said road, and if they or any five of them view the same, and any four of the actual viewers agree that there is occasion for such a road they shall proceed to lay out the same as agreeable to the desire of the petitioner as may be having respect to the best ground for a Road and the shortest distance in such a manner as to do the least injury to private property and that they make report of their proceedings to the next Court of Quarter Sessions to be held for the said County, Stating particularly whether they judge the same necessary for a private road together with a plat or draft thereof and the courses and distances and references to the improvements through which it may pass, In which report they shall state that they have been sworn or affirmed

By the Court
J. McDonald. Clerk

To the Honorable George Taylor Esquire President
 Judge and his Associate Judges

We the undersigned Surveyors do Report that after
 first being sworn as directed by the aforesaid order
 did view marks and lay out the following for a Private
 Road viz Beginning at the House of Thomas Miller
 in Newfield Township Cambria County Thence South
 forty four and a half degrees West Sixteen perches to a Post
 Thence North Sixty two degrees West Thirty two perches to a line
 of land Thence by said line North Nineteen degrees West twenty
 four perches to a Post Thence and lands of Benjamin M. Freely
 North forty and a half degrees West forty one perches to a line of land
 Thence by lands of Heirs of Gregory Miller North Sixty degrees West
 Thirty Eight perches to Post Thence North Sixty Nine and a half degrees
 West forty four perches to line of Land of Henry Butler Thence by
 said line North Thirty one degrees West twenty perches to a Post
 and the public Road leading from Ross Saw Mills near House of
 Mary Anne Neal See annex of draft

- Time
- Bell July 3 days
 - L. Stearns 2 "
 - E. Bank 1 "
 - A. Wintem 1 "
 - S. Wintem 1 "
 - H. Seaulaw 2 1/2 "



Witness our hands this 1st day of August
 A.D. 1860

Thomas Lewis Clatter
 Benjamin McGinnis
 Arthur Thorton
 George Stearns
 Henry Seaulaw

1860

Order to view and
lay out a private
road from Road
Cabin to from Philbrook
Road to Pop Mills
near stakes to the
House of Thos. Schuller

Viewed, Yorkton
J. A. ~~Scott~~

Bernard McNeil
Lewis Stormy
Edward Burk
Arthur Wharton
~~Arthur Wharton~~
J. Henry Scanlan

14th Mar. 1860 J. Wharton
subscribed for "S. S. S. S. S."
made out a

By the

Rec'd Dec. 21st 1860

Paid for Thos Schuller
Wharton

14 Jan 1861. Paid to the Wharton for & J.C. Miller

7th July, 1860, and a confirmed mine, & a duct
was opened twenty five feet wide; to be opened &
kept in repair at the expense of the parties using the
same. By the fund.

11th Aug., 1861, confirmed absolutely.

By the fund.

Cambria County, Pa.

At a Court of Quarter Sessions of the Peace held at Ebensburg in the said County on the 7th day of July A. D. 1860, before the Judges of the same Court.

Upon the petition of sundry citizens of Richland Township, and parts adjacent, in said County, setting forth that they labor under great inconvenience for want of a Public road, beginning at or near Weavers' School House, in Richland Township, on the lands of the Estate of David Weaver and thence by the nearest and best route until it intersects a public Road, at Emanuel Weavers, called the Johnstown and Scalp Level Turnpike, in the said Township; and praying the Court to appoint proper persons to view and lay out the said Road.

Whereupon the Court upon due consideration had of the premises do order and appoint, Jacob Thomas, Moses Livingston, Emanuel Weaver, Jacob Wingert, Samuel Blough and Wm. Sick, who after being respectively sworn or affirmed to perform the duties of their appointment with fidelity, are to view the ground proposed for a said road, and if they or any five of them view the same, and if any four of the actual viewers agree that there is occasion for such road, they shall proceed to lay out the same as agreeably to the desire of the petitioners as may be, having respect to the best ground for a road, and the shortest distance, in such manner as to do the least injury to private property, and shall make report thereof, stating particularly whether they judge the same necessary for a public or private road, together with a plot or draft thereof, with reference to the improvements through which it may pass, to the next Court of Quarter sessions to be held for said County, in which they shall state that they have been sworn according to law.

By the Court,
Jos. M'Donald. Clerk

To the Honorable the Judges of the Court of Quarter Sessions of the Peace in and for said Cambria County. We the subscribers appointed by the within order of Court, having met on the 28th day of August A.D. 1860, and after being sworn and affirmed according to law do report that in pursuance of the said order we have viewed and laid out and do return for Public use the following road a draft whereof is hereto annexed Viz, Beginning at a post, on the line of the estate of David Weaver thence by same North fifty eight degrees east forty four perches to a post near the Weaver School house thence North twelve degrees west fourteen perches to a post, at the mouth of Christian Schuman's lane thence along same North fifty and degrees east fifty eight perches to a post, thence by same North seventy nine degrees east twelve perches to a post, between Schuman's Barn & house, thence North thirty four degrees east twenty two perches to a post, thence along same North fifty one degrees east eight perches to a run, thence by same course whole distance of side line eighty two perches to a post. North twenty five degrees west twelve perches & a half perch to a sugar, on Emanuel Weaver's land thence North eight degrees west nineteen perches to a post, thence along line of Heber's place & Weaver's North twenty eight degrees east one hundred and twenty eight perches to a post, on the Johnstown & scalp Level Surveys near the residence of Emanuel Weaver and opposite Minonite Church, Witness our hands and seals the day & year first above written

Jaac. Hoernay	1	day
Moses Seingrove	1	"
Jacob Waugard	1	"
Samuel Blough	1	"
Wm Slicker	2	"

160

Order to New Legation
Hans. Sen. & others to the
Sambor & each level
Ompike

Dec. 12. 1840 Varen certified
to Cunningham

Viewers:

Jacob Thomas
Elmer Livingston
Emaine Weaver
Jacob Winger
Same Bengts
William Slick.

Read & c. Nov. 2.

Page 147

Order to open bridge
out

75

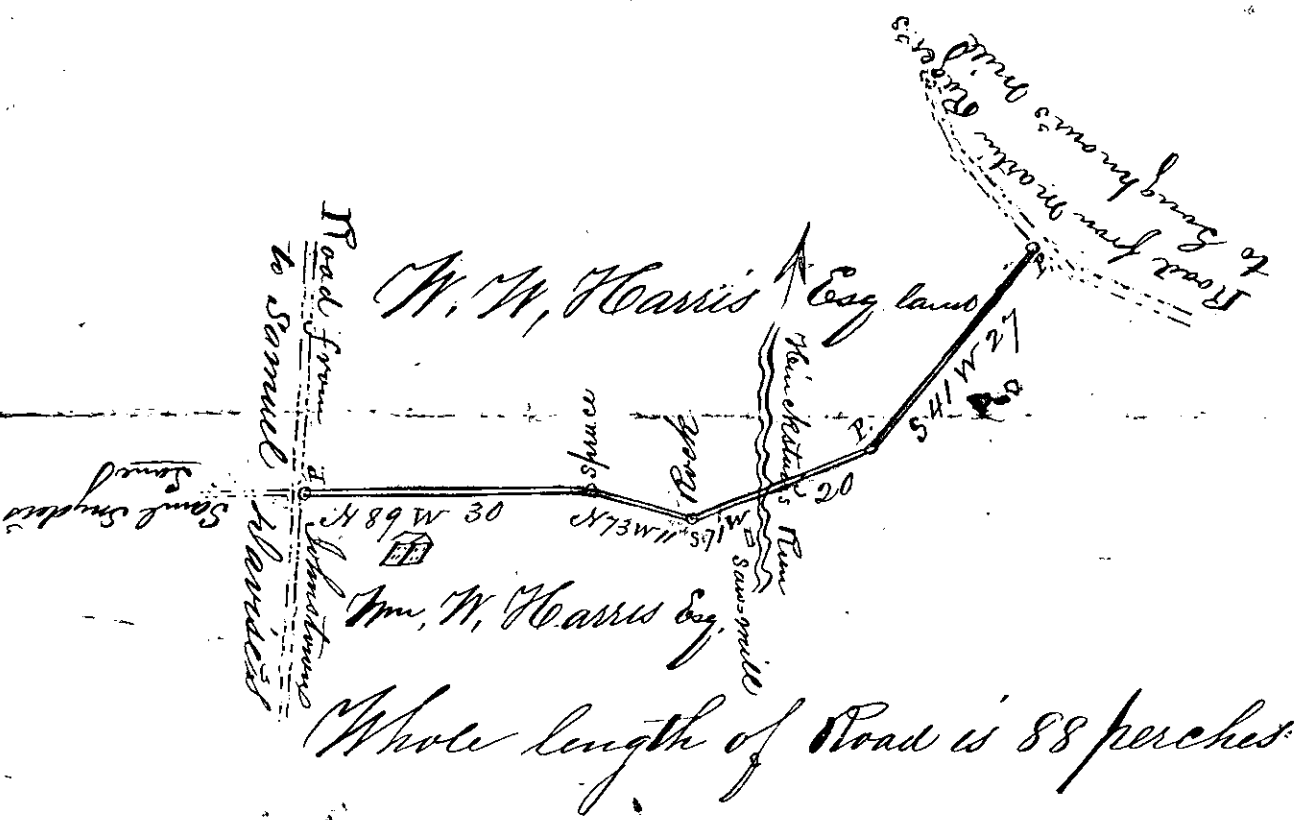
paid by Meyer

11th Oct, 1860, confirmed null, and
order to be opened. By W. S. G. G.
11th Jan'y, 1841, confirmed absolutely.
By W. S. G. G.

To the Honorable the Judges within
 name, We the subscribers appointed by
 the within order of Court, Having met on
 the 25th day of February A.D., 1860 And after
 being duly sworn according to law, do report
 that in pursuance of the said order we have
 viewed and laid out and do return for a
 Public Road, ^{a draft where of is hereto annexed} beginning at a post at the end
 of Christian Snyder's lane and on the state road
 leading from Johnston to Samuel Davises thence
 through the W. W. Harris Esq; land North eighty
 nine degrees west thirty perches to a spruce,
 thence North seventy three degrees west eleven
 perches to a Rock in W. W. Harris Esq; log yard
 thence South seventy one degrees west twelve per-
 ches to Hinckstons Run thence across same and
 whole distance twenty perches to a post, thence South
 forty one degrees west twenty seven perches to post
 on new road leading from Martin Stoygers to Sough-
 ners Mills, (Whole distance of said road 88 perches)
 Witness our hands the day and year first
 above written

Wm. Glick Jr, 2 days

- C. Snyder 1 day
- Solomon Brenshof 1 day
- Samuel J. Soughnors 1 day
- Thomas Harrison 1 day
- Job. Sawyer 1 day



Gambria County

At a Court of Common Quarter Sessions
of the Peace of the County of Gambria held
at Ebensburg in and for said County
on the 3 day of January 1860; before the
Judges of said Court; Upon the petition
of ~~Anthony Contract, James M. Gough, Simon~~
~~Weakland, who after being sworn or affirmed to~~
Setting forth; That a road was formerly laid out
by order of Court and opened from Michael Menagans
at Chest Creek to Carrolltown, a portion of said
road in consequence of several steep hills has become
useless, inconvenient and burdensome to the inhab-
itants of said township; Therefore praying the Court
to appoint proper persons to view vacate and supply
the same according to law Whereupon the Court
upon due consideration had of the premises do order

~~Anthony Contract, James M. Gough, Simon~~
~~Weakland~~ ~~Rock~~ ~~Paul Smith~~
Anthony Contract, James M. Gough, Simon
Weakland, who after being sworn or affirmed to
perform the duties of their appointment with
fidelity are to view the ground aforesaid, and if they
or any five of them view the same, and any four
of the actual viewers agree that there is occasion
to vacate and supply said road they shall proceed
to lay out the same as agreeably to the desire of the
petitioners as may be, having respect to the best
ground for a Road and the shortest distance
in such a manner as to do the least injury
to private property, and shall make report thereof to the
next Court of Quarter Sessions, stating particularly whether
they deem it necessary for a public or private road, together
with a plot or drafts of the road vacated and the road supplied
with the course and distances, and references to the
improvements through which it may pass in which
report they shall state that they have been sworn or
affirmed according to law.

By the Court
J. S. McDonald CLK

In Obedience to the above aforesaid Order of Court we the under-
-signed appointed Viewers Viz Simon Macklaw Anthony Law-
-rads Raphael Hite Paul Stiekmatten and Francis Krook
Do Report that after first being duly sworn according to
Law we proceeded to the duties of Our appointment and did
View Said Roads and locate the following parts of Said
Roads Began at a Post on said Road on Farm of John Gales thence North
Eighty seven degrees West twenty two perches thence North fifty five degrees West
twenty two perches to a Point thence North fourteen and one half degrees
West twenty eight perches to a Point thence North fifty nine degrees West
fifteen perches to a Point in said Road thence on Farm of Joseph Bender
North thirty four degrees East six perches to a Point in said Road thence North
fifteen degrees West twelve perches to a Point thence North fifteen degrees
East sixteen perches thence South twenty one degrees West sixteen perches to
Point thence North Eight and one half degrees East Eighteen perches to
Point thence North twenty four degrees East ten perches to a Point thence
North twenty degrees West ten perches to a Point thence North two and one
half degrees East twenty five perches to a Point thence North sixty two
degrees West twenty four perches to a Point near Joseph Bender House thence
North twenty five degrees West fourteen perches to a Point thence North
forty one degrees East twenty perches to a Point thence North three degrees
West Eight perches near Saw Mill of Joseph Bender thence North Eighty one
degrees West sixteen perches to a Point thence North thirty nine degrees
West ten perches to Point thence North Seventy six degrees West twenty
perches to a Point thence North forty five degrees West thirty four perches
to a Point thence North sixty eight degrees West twelve perches to a Point
thence South Seventy six degrees West forty eight perches to Point thence South
Sixty seven degrees West twelve perches to a Point thence South thirty nine
degrees West ten perches to Point thence North Seventy nine degrees West
thirty eight perches to a Point thence near Home of Jacob Bender South
two degrees East twenty perches thence North forty four degrees West
fifty six perches to a Point thence North twenty degrees West fifty eight
perches to Point thence South Eleven degrees West fourteen perches
thence North twenty nine degrees West thirty perches to a Point

and the Township Road leading from Cornettaing to
Setzgers Mill thence by said Road South Eighty six
degrees West thirty six perches to Point in said Road thence
North Eighty seven degrees West sixty eight perches to a Point
on the Eberling and North Sleeping Road in the Borough of
Cornettaing near Store of John E. Maughers

Three North twenty nine degrees West thirty perches to a Point
Three North twenty nine degrees West thirty perches to a Point

and the Township Road leading from Conalltaun to
Setzgers Mill Thence by Saia Road South Eighty six
degrees West thirty six perches to a point in Saia Road Thence
South Eighty seven degrees West sixty eight perches to a Point
on the Eberesburg and Hortscheping Road in the Borough of
Conalltaun near Store of John E. Maughan

Thence for to Supply the same from Michael Hlanogaus
at Chest Creek. Began at Bridge over Saia Creek Thence
by old Road North fifty six degrees West twenty seven perches
to a Point in same Thence by the same North thirty one and a half
degrees West forty perches Thence by the same North forty three de-
= gress West twenty perches Thence by the same North fifty nine degrees
West fifty perches Thence by the same North seventy one and a half degrees
West thirty four perches Thence by the same North thirty four degrees
West twenty one perches Thence by the same North thirty seven and a half
degrees East fifty four perches Thence by the same North forty eight
degrees East forty eight perches Thence by the same North twenty
Eight and a half degrees West One hundred and twenty eight
perches Thence by the same North sixty one and a half degrees West
Sixty four perches Thence to Supply vacated part of Saia Road
North Sixty eight degrees West forty four perches to Post Three North
Ten degrees West twenty eight perches to Post Thence North fifty
four degrees West twenty perches to a Point in Old Road Thence
by Saia Old Road North twenty seven and a half degrees West
thirty eight perches Thence by the same North sixty one degrees
West twenty six perches Thence by the same North seven degrees
East twenty four perches Thence by same North seventy four degrees
West forty six perches Thence by the same North seven degrees West
thirty perches Thence by same South twenty one degrees West sixty
four perches Thence by the same North Eighty two degrees West four
- teen perches Thence by the same South twenty eight and a half degrees
West Eighteen perches Thence by the same South Eighty seven degrees
West thirty four perches Thence by the same North Eighty two degrees

Eberesburg

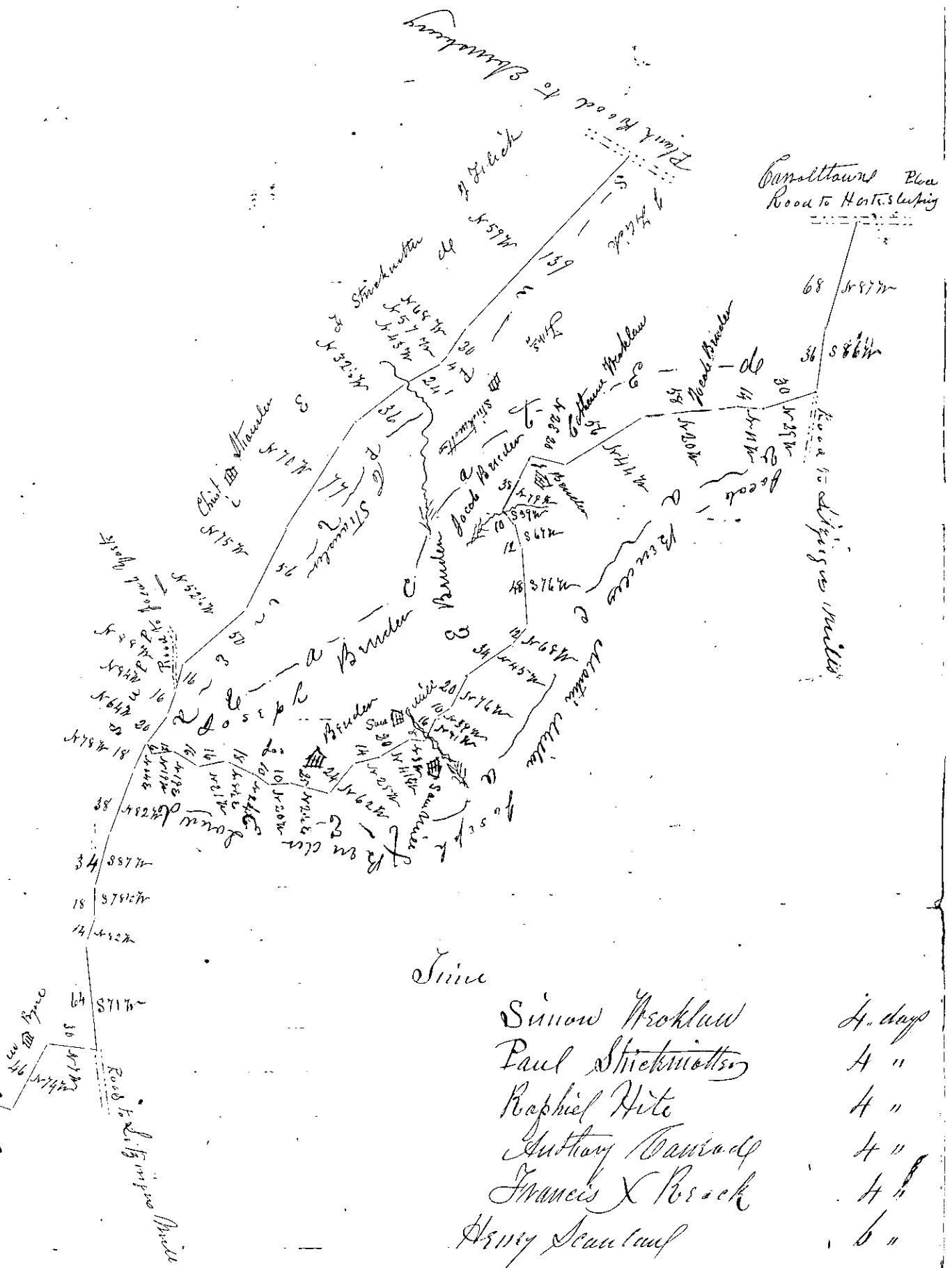
West thirty eight perches thence by the same North twenty eight degrees West eighteen perches thence far to Supply Laid Road from this point we adopt the following portion of a Township Road leading from Citizens Mill to farm of Jacob Post thence by the same North six and a half degrees West twenty perches thence by the same North eighty four degrees West sixteen perches to Post three by land of Joseph Bunden North eighty eight degrees West sixteen perches to Post three by lands of the same North fifty two and a half degrees West fifty perches to a Post three by lands of same and Christian Strauler North seventy five degrees West fifty six perches to a Post three by lands of said Strauler North seven degrees West twenty seven perches to a Post three by lands of same North thirty two and a half degrees West thirty six perches to Post three by same North forty three degrees West twenty four perches to Post three by the same North fifty seven degrees West four perches to Post three by lands of Francis Strickmatt North sixty five degrees West twenty perches to Post three by lands of Francis Strickmatt and John Flick North fifty nine degrees West at one hundred and thirty nine perches intersect Ebersburg and Augushouwa

Plank Road about thirty perches South of Borough of Conaltown

Notion our hands this 25th June

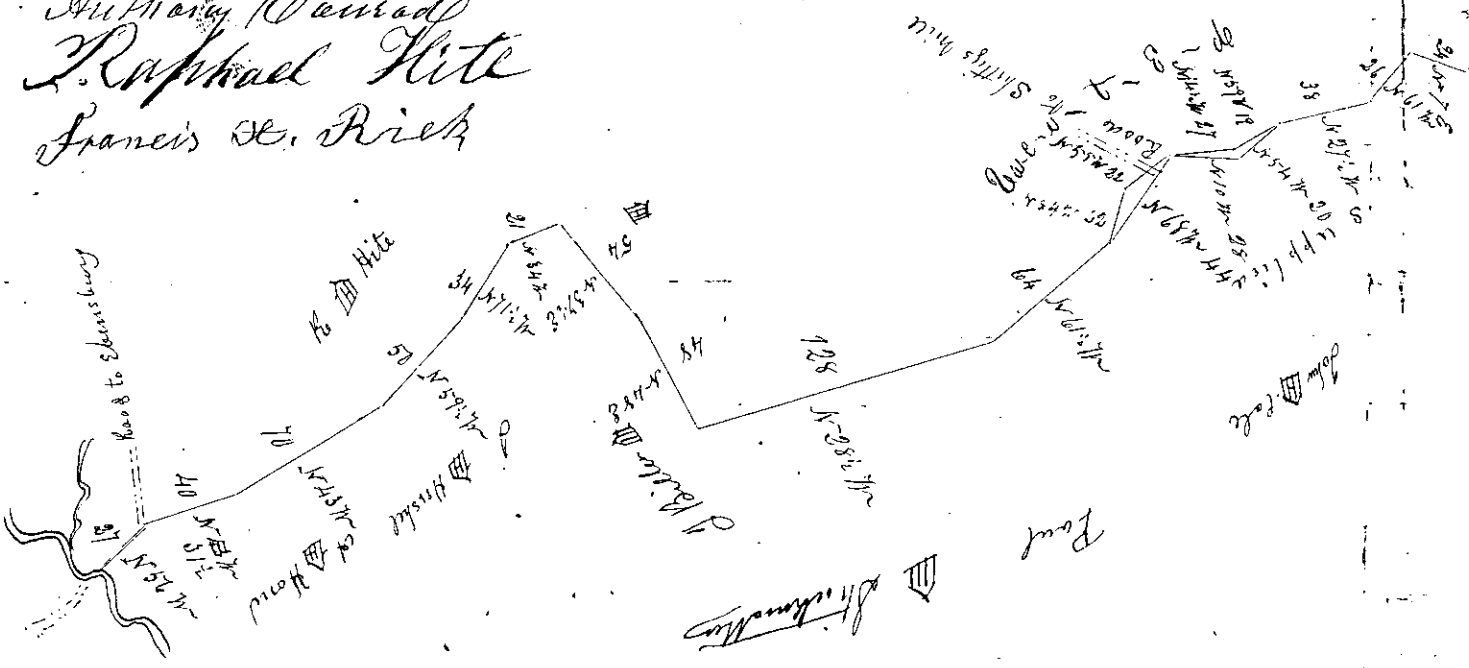
AD 1860

Paul Stummater
 Anthony Conrad
 Raphael Hite
 Francis S. Pisch



June

Simon Procklaw	4 days
Paul Strickmatt	4 "
Raphael Hite	4 "
Anthony Conrad	4 "
Francis X Pisch	4 "
Henry Scantel	6 "



1860

Order to Wheat Supply
A road to lead from
Michael Maney and
to Cornwall and Donnell

sent to Corn S. Man 1860
Dennis

James S. Beck

Paul Whitman

Rifle site

Anthony Jones

James McLaughlin

James Alexander

Miss S. King 1860

entered in road 2 miles
10th July 1860

was 1860

Paul S. King
R. S. Johnson

8th Apr, 1860, and confirmed next, the
order in the ground in
the July, 1860, confirmed as follows
P. S. King

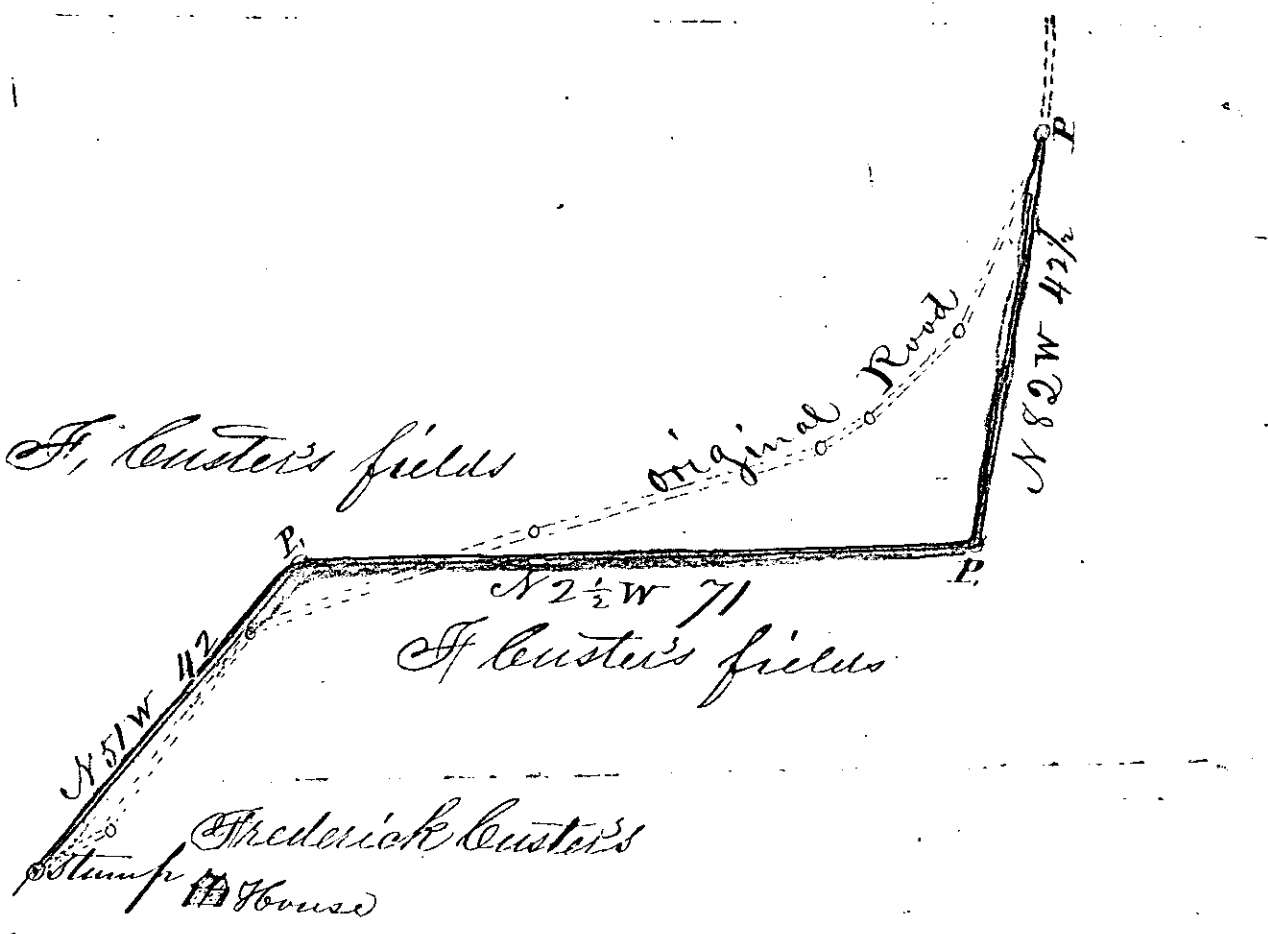
Lancaster County

At the Court of Quarter Sessions of the Peace
held at Ebensburg in and for said County
on the 3^d day of January 1860; upon the
petition of others inhabitants of Richland
Township setting forth; That the public road from
the Marchington River in the farm of William Stubb
to Conemaugh Station so far as the same passes through
the land of Frederick Custer is laid out on bad ground and
does great damage to the property through which it runs,
therefore praying the Court to appoint proper persons to
vacate and supply the same. Whereupon the Court
Upon due consideration hereof the premises do order
and appoint Jacob Gilmour, Oliver Fisher, David J. Storm,
Samuel S. Warner, Peter Layman and William Slick
who after being respectively sworn or affirmed to perform
the duties of their appointment with fidelity, every
road proposed to be vacated and supplied and
or any five of them view the same and any four of the actual
viewers agree that there is occasion to vacate and supply said
road they shall proceed to lay out the same as agreeable to the
desire of the petitioners as may be, having respect to the
best ground for a road and the shortest distance, and in
such a manner as to do the least injury to private property.
Stating particularly whether they deem it necessary to vacate
and supply said road, and shall make report thereof to
the next Court of Quarter Sessions together with a plot
of the roads vacated and supplied, with the courses
and distances and references to the improvements through
which it may pass, In which report they shall state
that they have been sworn or affirmed according to law

By the Court
Jas. M. Donald Clerk

To the Honorable the Judges within named,
 We the subscribers appointed by the within order
 of Court, Having met on the 3rd day of March
 A.D. 1860, and after being duly sworn accord-
 -ing to law do report that in pursuance of the
 said order we have viewed ~~and~~ and examined
 the road therein mentioned, and have laid out a
 road according to the following Courses and
 distances, a draft whereof is hereto annexed
 And do report this same for public use, and all
 those parts of the original road which are ^{hereby} sup-
 -plied as represented by the annexed ^{draft} be vacated,
 Viz, Beginning at a stump in the old road
 thence through said Frederick Custers land
 North fifty one degree west forty two perches
 to a post thence by the same (or through the
 same) North two and a half degrees west seven-
 -ty one perches to a post, thence through
 the same North eighty two degrees west
 forty two & a half perches to a post in the
 original road and at the north west end
 of said Custers fields, thence along the origi-
 -nal road &c. Witness our hands the day and
 year first above written

John B. Gillman 1 day
 Ephraim Lippus 1 day
 D. T. Stone 1 day
 Samuel Warner one day
 Wm. Gowan ^{as write} 0 day
 Jm. Slick Jr. 2 days



Whole distance of road 155 perches

1863

Order to Agents and
Supply Dept of Army
from Quartermaster
General to Commanche Station

Shewing

- Genl. Sherman
- Oliver Washburn
- Henry Johnson
- Samuel S. Dennis
- Peter Sargison
- Wm. Black

Recd 5 Dec 1860

cut 10 June 1861 to Comd
of the 1st Regt of Cavalry
at Fort Belknap
July 1861
Recd 75
Wm. Black
Quartermaster

5th April, 1860, recd & confirmed
7th July, 1860, confirmed & approved
C. M. Smith

Cambridge County ss

At a Court of Quarter Sessions of the Peace
held at Chenaburg in and for said County
on the 5th day of April 1860, before the Judges
of the said Court;

Upon the petition of divers inhabitants of the township of
Richland in said County setting forth; that they labor under
great inconvenience for want of a road or highway to
lead from some point between Eyes and Charles Wente
on the township road connecting Sitmans Mills with
the Bedford road, and to intersect the new township road
leading from Moses King to Johnstown near Moses
Kripes, therefore praying the Court to appoint proper
persons to view and lay out the same according to law;
Whereupon the Court upon due consideration had of the premises
do order and appoint W^m Slick, Jr, Henry Hubert
Lewis Sumner, Lewis D. Dummeyer, Joseph Rose
Jr & Abraham Paul, who after being respectively sworn or affirmed
to perform the duties of their appointment with fidelity, are to view
the ground proposed for the said road, and if they or any five of
them view the same, and any four of the actual viewers agree
that there is occasion for such a road, they shall proceed
to lay out the same as agreeable to the desire of the petitioners as
may be, having respect to the best ground for a road
and the shortest distance in such a manner as to do the least
injury to private property, and that they make report of
their proceedings to the next Court of Quarter Sessions to be held
for the said County, stating particularly whether they judge
the same necessary for a public or private road together with
a plot or draft thereof, and the courses and distances, and references
to the improvements through which it may pass. In which
Report they shall state that they have been sworn or affirmed
according to law

By the Court
J. McDonald. Clerk

To the Honorable the Judges within named,
We the subscribers appointed by the within order
of Court, having met on the twenty third day
of April A.D. 1860, and after being duly
sworn and affirmed according to law do
report that in pursuance of the said order
we have viewed and laid out and do
return for public use the following road, a
draft whereof is hereto annexed to wit.
Beginning at Chestnut root on the edge of the
Township Road leading from Moses Kings to
Johnston thence through Lewis Shanks land North
Sixty two degrees east twenty three perches to a spruce,
thence by same South sixty five degrees east six-
teen perches to a cucumber, thence South seventy
nine degrees east twenty perches to sun & land of Moses
Kings whole distance of said line forty one
perches to a post, thence by the same South
seventy five degrees east fifty six perches to
Anter Run thence by same bearing whole distance
of said line seventy five perches to a post, on Saml.
Kings land thence along said string line South
Sixty four & three quarter degrees east sixty perches
to a post, opposite said string barn, thence South
seventy five degrees east fifteen perches opposite said
Kings house thence by same bearing one hundred
perches to a run & whole distance of said line
one hundred & twenty eight perches to a Beech,
thence South sixty five degrees east twelve perches
to Joseph Reynolds land whole distance of said
line thirty six perches to a Birch stump, thence
by same South eighty degrees east seventy nine
perches opposite Joseph Reynolds house and
seventy perches more to a post thence North
eighty eight degrees east thirty and one

half perches to a small spruce, thence
 South eighty nine degrees east eighteen perches
 to James Costlow's land thence by same bearing
 and whole distance of said line ninety per-
 ches to a post opposite said Costlow's barn
 thence ^{North} South twenty degrees east five & a half
 perches to a post, thence South eighty four degrees
 east nineteen perches to David Hays' land thence
 by same bearing nine perches more to a post
 thence North sixty one degrees east fifty
 two perches to a Beech, thence North eighty
 four degrees east eighteen perches to a spruce
 on James Costlow's land, thence North sixty six
 degrees east twelve perches to a Beech, thence
 North fifty six degrees east twenty two
 perches to Yellow Birch and by same course
 whole distance eighty four perches to Maple,
 thence North eighty two & a half degrees east four
 ten perches to the Wm Gray tract whole distance
 thirty one perches to a Sugar, thence South eighty
 eight east seventy eight & a half perches to a
 Sugar, thence South eighty five degrees east
 forty two perches to a Sugar, thence North twenty
 nine degrees east eighty four perches to a
 Beech, thence North eighty six degrees east
 fifty five perches to a spruce a corner
 of Wm Gray & McGregor surveys thence
 by original line due East forty six perches
 to a post on public road leading from Sitons
 Mill to the Bedford road between Hays and
 Charles Wadler's, Witness our hands the day
 year first above written

Jm. Dick Jr 2 1/2 days
 Joseph R. Stose Sr 1 "
 Henry (Mark) Hubert 1 "

Lewis Donnay 1 day
 Lewis B. Donnay 1 "
 Abraham (Mark) Paul 1 "

Moses Fleming's house

From the ... Chest Nut

Jewell Shank

Shank
Cucumber

Moses Fleming

Water Run

James Fleming

James Fleming

8 1/4
8 1/4

Birch Stump

Marked Distances of


3 Miles 17 1/2 paces

Joseph Longmire

Joseph Longmire

James Coates

Barn
James Coates



of Lane

James Coston
Barn
Wagon



James Coston's

John's bridge

14 17 Sugar

S 88° 27' 30"

Sugar

S 55° 34'

Sugar

N 79° 30' 30"

Reeds } 50

James

Page 46

Charles Grindle

Road from Williams' mill to Redford House

Mr Gray (owner)

Mr Gray (owner)

Coston

1860

Given to Mrs. and her out of
land leaving from by friends
between 2/25/60 and 2/25/60
on the 25th of 1860
Johnston, Mrs. and her
Aunt. It is intended
that the land leaving from
Johnston, Mrs. and her
and the 25th of 1860

Given to
Mrs. Slack
Henry Stewart
Samuel Stewart
James B. Stewart
Joseph Stewart
Abraham Stewart

June 5 June 1860
Sept 12 June 1860 to Cornish
June 17 June 1860
Record in Paul Ave.
No 2 Apr 1860

New Hampshire
city of Dover
Geo. P. Smith

11th of Oct. 1860, confirmed at
12th of July, 1860, confirmed at
13th of Aug. 1860, confirmed at
14th of Sept. 1860, confirmed at
15th of Oct. 1860, confirmed at
16th of Nov. 1860, confirmed at
17th of Dec. 1860, confirmed at
18th of Jan. 1861, confirmed at
19th of Feb. 1861, confirmed at
20th of Mar. 1861, confirmed at
21st of Apr. 1861, confirmed at
22nd of May 1861, confirmed at
23rd of June 1861, confirmed at
24th of July 1861, confirmed at
25th of Aug. 1861, confirmed at
26th of Sept. 1861, confirmed at
27th of Oct. 1861, confirmed at
28th of Nov. 1861, confirmed at
29th of Dec. 1861, confirmed at
30th of Jan. 1862, confirmed at
31st of Feb. 1862, confirmed at