

Cambria County, Pa.

At a Court of Quarter Sessions of the Peace held at Chambersburg in and for said County on the 7th day of April A. D. 1859, before the judges of the same. Upon the petition of sundry inhabitants of the township of Croyle in the County of Cambria setting forth; that they labor under great inconvenience for want of a bridge over Conestoga Creek, at the place where the public road leading from Summerhill village to the Munketown road crosses said Creek; and that the expense of erecting said bridge would be too burdensome for the said township to bear. And praying the Court to take such order in the premises as shall seem meet and consistent with the Act of Assembly in such case made and provided:

Whereupon the Court upon due consideration had of the premises do order and appoint Joseph W. Myers, Wm. D. Hudson, Samuel S. Paul, John P. Davis, John E. Hare and William Murray, who after having been respectively sworn or affirmed to perform the duties of the appointment with fidelity, are to view the place proposed for the said bridge and if they or any five of them view the same and any four of the actual viewers agree that there is occasion for such a bridge, and that the expense of erecting said bridge would be too burdensome for said township to bear, they are to make report accordingly — and the viewers are further authorized to examine the route of the road crossing the Creek over which the said bridge is prayed for, and if in their opinion in change or variation in the bed of the road would be an improvement and saving of expense in the erection of such a Bridge they are to make report thereof, and cause such variations as aforesaid to be accurately surveyed, and a map or plot thereof to be made which shall accompany said report.

The report aforesaid

to be made to the next Court of Quarter Sessions to be held for said County,

In which they shall all state that they were sworn or affirmed according to law.

By the Court
Jos. M. Donald. Clerk

In the Honorable, the Judges of the Court of Quarter Sessions of California County; within named.

We the subscribers, appointed by the within order of Court, to view the place proposed for a bridge in the within order mentioned, after being respectively sworn according to law, do report that we have viewed the place proposed for the said bridge, that in our opinion a bridge over Conemaugh Creek, at the place where the public road leading from Summer Hill Village, to the Frankstown road, crosses said Creek is necessary, and that the erection of such a bridge would be attended with more expense than it is reasonable that the said Township of Crayle should bear.

Witness our hands & seals this 14th day of May A. D. 1859

Wm. Murray Seal
Joseph W. Myers Seal
S. S. Paul Seal
John E. Hare Seal
William D. Hudson Seal

No 28. 1859 1859

Order to view the grounds for
a tract for our College Bridge
over the river at the village of Chammas
see people's records

Present

doctored

- Joseph W. Myers
- Amos D. Stinson
- Samuel D. Paul
- John P. Harris
- John E. Stone
- Wm. Murray

Approved upon application
of the Citizens of Bridge
Company by the Hon
of the Board of
Trustees the within

At W. H. Stone

Wm. Murray
by W. H. Stone
Secretary

9. 1/2 sum 1859, at present

Summer Hill Feby. 3^d 1859

We the subscribers, agree to pay the sum set opposite our names, for the purpose of assisting to erect a Bridge over Conemaugh Creek at the Village of Summer Hill in Crayle Township Cambria County

Wm Murray	20.00
Joseph W. Myers	10.00
Elisha Plummer	10.00
J. W. Koertinger in Lumber	10.00
John Abraham in hewing	5.00
Casper Dimant in Lohan	5.00
J. M. Pringle in hauling	5.00
Saml. Boyd	5.00
George King in labour	5.00
Wm. D. Hildman in Carpenter work	5.00
B. F. Hill in labour	5.00
A. V. Carpenter	2.50
C. R. Weaver in black smutting	7.50
	101.00

Subscriptions
from

Books at the

Billings of

Summers & Co

We, the undersigned, residents of Croyle Township, Cambria County, hereby represent, that, in our opinion, the bridge now asked to be erected over Coresmaugh Creek, at Summerhill, cannot possibly, in being constructed, exceed a cost of three hundred dollars. And we do hereby agree, in case the same is made a county bridge, ^{that} we will give and pay towards the construction thereof, the amount set opposite our respective names.

Wm. Murray
Wm. J. Hudson
G. H. Hartinger

J. M. Pringle
C. H. Weaver
C. Dinnard
George Young
Alvin Plummer

Approved and attested
this 1st day of August 1881

Summers 1839

Apr 28.

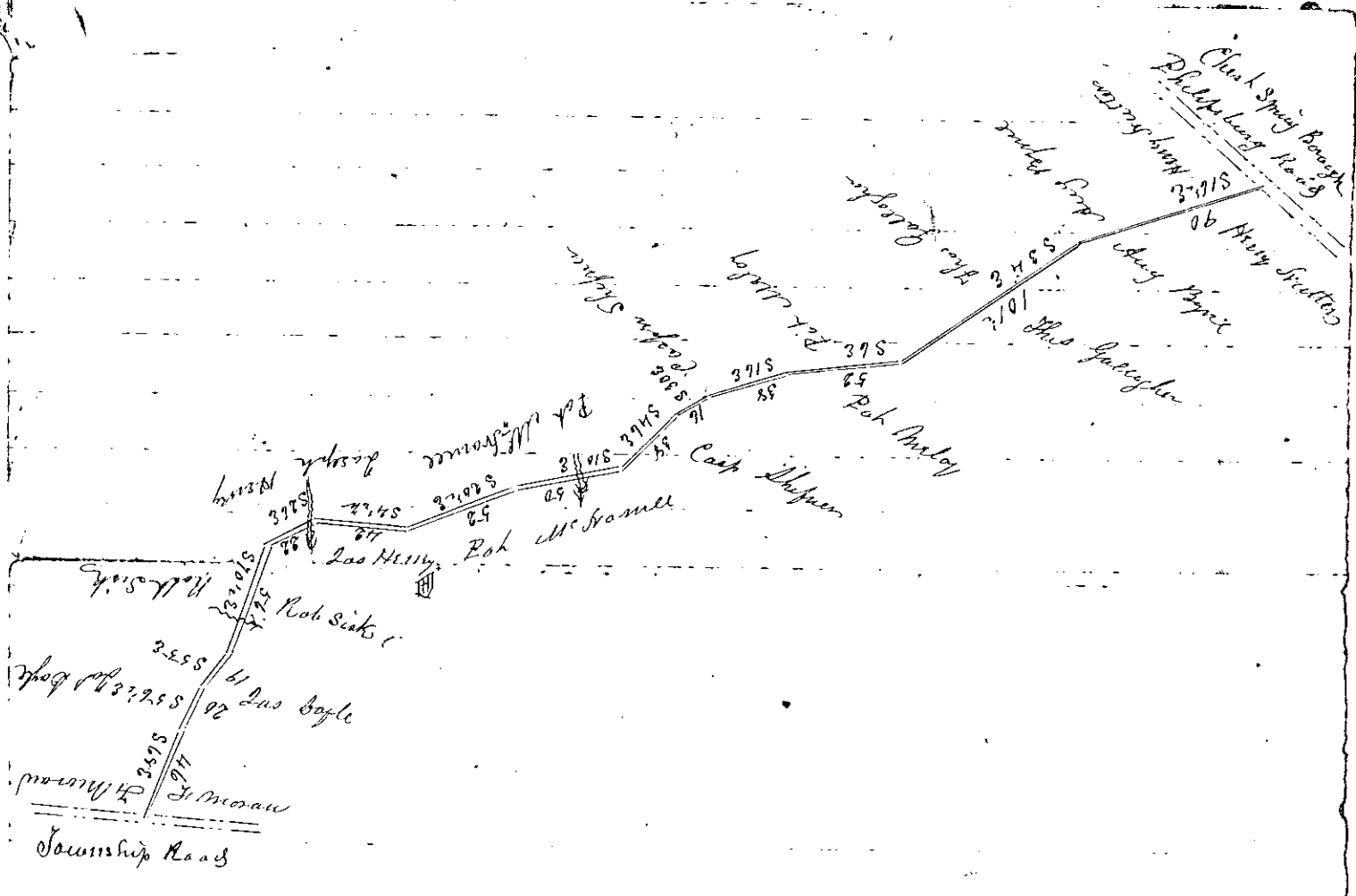
To Wm. A. B. and
Subscribers of Papers &
English Journals for the
Society of A. B. &
Over Wm. A. B. &
at Summers

Wm. A. B. 1839

And Obeying to the above Order of Court We the undersigned
 Jurors appointed by Court met agreeably to appointment of J. C. Brown
 Jan'y 10th 1859 and J. C. Brown not attending Adjourned to Saturday
 22nd Jan'y 1859 and J. C. Brown not attending Adjourned to Jan'y 24th
 1859 And Employed Henry Scantlan to run the road And from Jan'y
 24th 1859 we the undersigned Jurors met agreeably to adjournment and
 after first being duly sworn we proceeded to view and did view
 and lay out and mark the following for a Public Road or High-
 way: Beginning at a Post on the Philipsberg Road on Land of
 Henry Kuttler three through said Kuttler Land South sixteen and one half
 degrees East at thirty perches to Post thence through Land of Tho. Gallagher
 South thirty four degrees East at one hundred and one perches to Post near
 Armlocks three on Land of Pat^h McLoe South six degrees East fifty two perches
 to Post thence on Land of Capt. Shyres South sixteen degrees East thirty eight
 perches to Post thence South thirty degrees East sixteen perches to Post thence South
 forty six degrees East thirty eight perches to Post thence on Land of Pat^h McNamee
 South ten degrees East fifty perches to Post thence on Land of Joseph Henry South
 twenty and one half degrees East fifty two perches to Post thence South four and a
 half degrees West forty two perches to Post thence on Land of Robt Sisk South
 twenty six degrees East at twenty two perches to a Post thence South seventy and
 one half degrees East at fifty six perches to Post thence on Land of James
 Boyle South fifty five degrees East nineteen perches to Post thence South sixty five
 and one half degrees East twenty perches to Post thence South sixty eight degrees East
 forty six perches and intersect Public Road on Farm of Francis Moran
 which We Report for a Public Road or Highway

Witness our hands this 25th day of January AD 1859

Simon Macklan	H days	}	Simon Macklan
James McLaugh	H "		James McLaugh
Thomas W Adams	H "		Thos W Adams
Henry Wittell	H "		Henry Wittell
Mary Boyle	H "		Mary Boyle
Henry Scantlan (Surgeon)	3 "		



To the Honorable, the Judges of the Court of Quarter Sessions of the Peace for the County of Cambria. At March Term, A. D., 1859.

The petition of William Tiley, of the Township of Washington, in said County, respectfully sheweth: That a public road or highway was lately laid out and opened by order of the Court, from a point near the foot of Plane No. 4, to the head of Plane No. 3, in said township of Washington, which road is opened and laid out through the land of your petitioner. Your petitioner therefore humbly prays your Honors to appoint proper persons to view and adjudge the value of so much of his land, as is or may be taken up for the use of the said road. And he will pray, &c.

William Tiley

1859.

Platoon of William J. King
for services to ship companies
done to his hand, in company
of the opening of a road from
near the head of Pine, No. 1
4, to Pine No. 3, in Wash-
ington Territory.

Order to open the
road from

July 1st 1859.

- Druses
- John Callahan
- James Conant
- John Hamblin
- Christopher Allen
- Jacob Burgeson
- John Woodcock

John W. Hamblin

Cambria County

At a Court of Quarter Sessions of the Peace held at Ebensburg on the 18th day of October 1859, before the Judges of the same Court, Upon the petition of divers inhabitants of the township of Conemaugh, Cambria County, setting forth; That they labor under great inconvenience for want of a private road or highway to lead from a point on the township road running from the old Allegheny Portage rail road to the Ebensburg road at or near the late John Angus' at the Conemaugh river, to the Pennsylvania Rail Road at a siding about three quarters of a mile above the deep cut of the same, in said township; therefore praying the Court to appoint proper persons to view and lay out the same according to law. Whereupon the Court upon due consideration had of the premises do order and appoint Jacob Longgood, W. W. Harris, Christian Snyder, George Eichenreich, Patrick Bracken and John Egan, who after being respectively sworn or affirmed to perform the duties of their appointment with fidelity, are to view the ground proposed for the said road, and if they or any five of them view the same, and any four of the actual viewers agree that there is occasion for such a road, they shall proceed to lay out the same, as agreeable to the desire of the petitioners as may be, having respect to the best ground for a road and the shortest distance, and in such a manner as to do the least injury to private property, and that they make report of their proceedings to the next Court of Quarter Sessions to be held for the said County, stating whether they judge the same necessary for a private road, together with a plot or draft thereof, and the courses and distances, and references to the improvements through which it may pass, in which report they shall state that they have been sworn or affirmed according to law, By the Court,

J. M. Donald. C. C.

J. M. Donald. *clerk*


To the Hon the Judges of the Court of Quarter Sessions of
the Peace in and for the County of Cambria.

We the persons appointed by the annexed order of
Court (being first duly sworn) to view and lay out the Roads
therein mentioned, do Report, that in pursuance of the said order
of Court, we have viewed and laid out, and do release for public
use, the following road, viz. Beginning; at the Township Road
running from the Flat Portage road, to the Elmsburg Road
at John Conquert's, Six perches from the Pennsylvania Rail
Road, South thence South two degrees East, ten perches to a
Walnut thence South twelve degrees East, ten perches to a Slump
thence thence South East, twenty perches to a post, two
perches from the Pennsylvania Rail road, passing through
unimproved land, of Stuart or Glover, a
plot or draft whereof is hereto annexed,

Witness our hands and seals this twenty eighth day of November
A. D. 1859

Jacob Seywood 1 Day
Do Draft 1
John Egan
Patrick Praxton
N. W. Harris
Christian Snyder

George Eighencher



1859

Letter to Davis and Long out a
private Road from the building
on the corner N. & N.W. Corner
towards the the Stationing
Road also near the residence
of the late John August

Chenoweth

Just deposed

W. W. Williams

Christian Snyder

George Eisenbach

John & Elizabeth

John Dean

Paul McDonald
John & Elizabeth
John Dean

3rd Jan'y. 1860, read & confirmed note,
& ordered to be paid twenty five
dollars on

Myself

The bond of the Receiver
of the Public Land is
from a pair of on the boundary
between the stationing
near the road near the
to the stationing from at
August 18 - to the
Paul Dean

John Williams 1859

(Vell)

Cambria County,


At a Court of Quarter Sessions of the Peace of the County of Cambria, held at Ebensburg on the 18. day of October 1859, before the Judges of the said Court,

Upon the petition of several citizens of Carroll township in said County setting forth; that they labor under great inconvenience for want of a ^{public} road from a point at or near the House of Elizabeth Oakland in said township to a point on the Ebensburg & Susquehanna Plank Road at or near the lot of Francis Plett therefore praying the Court to appoint proper persons to view and lay out the same according to law; Whereupon the Court upon due consideration of the premises, do order and appoint Frank Shoemaker, Christian Bueck, Peter Huber, Robert McComb, Henry Cole, and John Eckenrode, who after being duly sworn or affirmed to perform the duties of their appointment with fidelity, are to view the ground proposed for the said road, and if they or any five of them view the same, and any four of the actual viewers agree that there is occasion for such a road, they shall proceed to lay out the same as agreeable to the desire of the petitioners as may be, having respect to the best ground for a road and the shortest distance, and in such a manner as to do the least injury to private property, and that they make report of their proceedings to the next Court of Quarter Sessions to be held for the said County, stating particularly whether they judge the same necessary for a public or private road together with a plat or draft thereof, and the courses and distances, and references to the improvements through which it may pass In which report they shall state that they have been sworn or affirmed according to law by the Court.

J. McDonald Clerk

To the Honorable the Judges above named
 As the persons appointed by the aforesaid Order of Court,
 to view and lay out the road therein mentioned, having
 been duly sworn according to law, do Report, that, in pursuance
 of the said Order, we have viewed, laid out, and return
 for public use the following road viz: Beginning at a hindlock
 stump in the old road leading from Ebersburgh to Carrotton
 near the house of Elizabeth Westland — thence North two
 leagues East two hundred and eighty perches to a post on
 the Ebersburgh and Susquehanna Plant Road — A draft
 whereof is herewith annexed — Witness our hands this 19
 day of November 1837 —

J. A. Shumaker
 Peter Huber
 R. M. Lumbie
 George Hoff
 Christian Beck



A draft of a road from the house of Mrs. E. Westland
 for a post on the Ebersburgh & Susquehanna Plant Road
 near the lot of Francis West
 Surveyed on the 16th Nov 1837
 J. A. Shumaker

1839

Letter to Lewis a Grant
from D. Westlands
honor to lot of 3.
Blair on Edinburgh
Dunrobin
in Cornhill St,

Newers,
Frank Sherman
Epistemic Quest
John Sticker
Robert W. Lomax
Henry Cook
John C. Lomax
John S. L. 1839

Carroll Lomax
John S. L. 1839

3 Jan. 1860 confirmed with and
on the 10th of Jan. 1860 by the end
of the 10th

Lambert County

At a Court of Quarter Sessions of the Peace held at Ebenezer in said County on the 18th day of October 1859, before the Judges of the same Court, Upon the

Petition of several Citizens of said County, setting forth that they labor under great inconvenience for want of a public Road or highway to lead from a public road at Evan Griffiths to a Public Road at or near the Sawmill of William McAnnalls in said County, therefore praying the Court to appoint proper persons duly qualified to view the ground proposed for said road and lay out the same according to law, Whereupon the Court upon due consideration had of the premises do order and appoint Henry Scanlan Isaac Gifford, John Porter, ~~William Berkshire~~ ~~James~~ ~~and~~ ~~James~~ ~~Graham~~ ~~being~~ ~~respectively~~


or affirmed to perform the duties of their appointment with fidelity are to view the ground proposed for the said road and if they or any five of them view the same, any four of the actual viewers agree that there is occasion for such a road, they shall proceed to lay out the same as agreeable to the desire of the petitioners as may be, having respect to the best ground for a Road and the shortest distance, and in such a manner as to do the least injury to private property, and that they make report of their proceedings to the next Court of Quarter Sessions to be held for the said County, stating particularly whether they judge the same necessary for a public or a private road, together with a plot or draft thereof, and the courses and distances and references to the improvements through which it may pass, in which report they shall state that they have been sworn or affirmed according to law, By the Court,

J. McDonald

In Obedience to the above aforesaid order of Court the Henry Scanlan Jurors appointed do Report that after view

In Obedience to the above annexed order of Court the William Berkstresser John Porter Joseph Lute Isaac Gifford and Henry Scauland Unions appointed do Report that after first being sworn according to law we did begin the four several Routs and did view mark and lay out the following for a Public Road or highway viz Beginning at a Point on the Township Road leading from Gammas Mills to Indiana County Near the Saw Mill of William M. Caldwell in Sugarharrow Township thence South fifty one degrees East forty six perches to Post Three South fifty nine and one half degrees East thirty perches to Post Three South sixty three degrees East twenty two perches to Post Three South eighty degrees East six perches to Post Three South two degrees East forty perches to Post 6th North fifty six degrees East sixteen perches Post 7th South sixty seven degrees West forty four perches Post 8th South thirty seven degrees West ten perches Post 9th South fifty five degrees West eight perches 10th South sixty four degrees West six perches Post 11th South seventy three degrees West six perches Post 12th South seventy eight degrees West four perches Post 13th South seventy degrees West four perches Post 14th South forty two degrees West six perches Post 15th South twenty six degrees West fourteen perches Post 16th South forty one degrees West four perches Post 17th South forty six degrees West ten perches Post 18th South sixty six degrees West sixteen perches Post 19th South seventy four degrees West six perches Post 20 South fifty five degrees West ten perches Post 21 South forty seven and one half degrees West twelve perches to Post 22 South seventeen and one half degrees West six perches Post 23 South seventy seven degrees West eight perches to Post 24 South sixty five degrees West thirteen perches Post 25 South seventy eight degrees West six perches 26 South fifty degrees West sixteen perches Post 27 South one hundred and sixty perches to Post 28 South fifteen degrees East eight perches Post 29 South thirty five degrees East twenty four perches Post South two degrees East one hundred and twenty eight perches Post 31 South twenty seven degrees West twenty six perches Post 32 South thirty five degrees West forty perches Post 33 South twenty seven degrees West forty four perches Post 34 South two and a half degrees West twenty four perches Post 35 South two and a half degrees East thirty six perches and intersect Township Road from Luthers to Indiana County near Residence of Coban Griffith in Conall Township

Since
 William Berkstresser 3 days
 John Porter 3 "
 Joseph Lute 3 "
 Isaac Gifford 3 "
 Henry Scauland 4 1/2 "



We return our hands this 26th day of September
 1816

Henry Scauland
 John Porter
 William Berkstresser
 Isaac Gifford
 Joseph Lute

Course	Distance
1 S 57 E	46
2 S 57 1/2 E	30
3 S 63 E	32
4 S 8 E	6
5 S 10 E	10
6 S 58 E	14
7 S 67 W	10
8 S 37 W	24
9 S 55 W	6
10 S 64 W	6
11 S 73 W	4
12 S 78 W	4
13 S 70 W	14
14 S 47 W	4
15 S 26 W	10
16 S 41 W	16
17 S 46 W	6
18 S 66 W	6
19 S 74 W	12
20 S 55 W	6
21 S 47 1/2 W	8
22 S 17 1/2 W	13
23 S 77 W	6
24 S 65 W	6
25 S 78 W	16
26 S 50 W	160
27 South	80
28 S 15 W	74
29 S 35 E	128
30 S 10 E	26
31 S 27 W	40
32 S 55 W	40
33 S 27 1/2 W	140
34 S 24 W	24
35 S 22 E	36

1859 24th Sep

Orders to Lewis' auctioneers out
or Road from a point at or
near the house of Saml Griffiths
in Pennell township to
a point at or near the
Grain mill of Williams
McDonald in Duquesne
township in said County
within Pennsylvania

Wences
Henry Seaman
Isaac Griffith
John Foster
William Pentakemper
Frank Sute
James Graham
orders to open made out
Sept 12. 1859
Recorded in Pennell 18. Oct
No. 2 Page 490 re.
J. W. McDonald. 1859
Paid 5.00 on 10/15/59
Fred A. Steyer

11th Jan'y, 1861, n.d. & confirmed nite.
I signed for same &
5th April, 1861, confirmed also hereby
Fred A. Steyer

6
Cambridge County N.S.

At a Court of Quarter Sessions of the Peace in
and for the County of Cambridge held at Eversley

On Monday the sixth day of December A. D. 1858

Before The Honorable George Taylor President

And George W. Early and Richard Jones Jr

Associate Judges of the same Court.

Upon Petition of sundry Inhabitants of the Townships of Clevedon and
Alleybury in said County setting forth, that they labour under great
inconvenience for want of a Public Road or Highway to lead from a
Point on the Public Road near the farm of James Doyle to the
Eversley and Philipps Road at or near the residence of Mont.
gomery Douglas in Alleybury District Cambridge County. Whereupon

The Court upon due Consideration had of the premises do order and
appoint James C. Crook, Simon Weakland, James M. Gough,
Henry Little, Thomas Adams and Montgomery Douglas who
after being respectively sworn or affirmed to perform the duties of their appoint-
ment with fidelity, are to view the ground proposed for the said
Road, and if they or any five of them view the same and any
four of the aforesaid view, agree that there is occasion for such
Road, they shall proceed to lay out the same as agreeably to the
desires of the Petitioners as may be, having respect to the best ground
for a Road and the shortest distances, in such manner as to do the
least injury to Private Property, and shall make Report thereof, stating
particularly whether they judge the same necessary for a Public or Private
Road, together with a Plan or Draft thereof, and the Courses and dis-
tances, and references to the Improvements through which it may pass.
To the next Court of Quarter Sessions to be held for the said County.

In which Report they shall state whether they have been sworn and

Cambria County

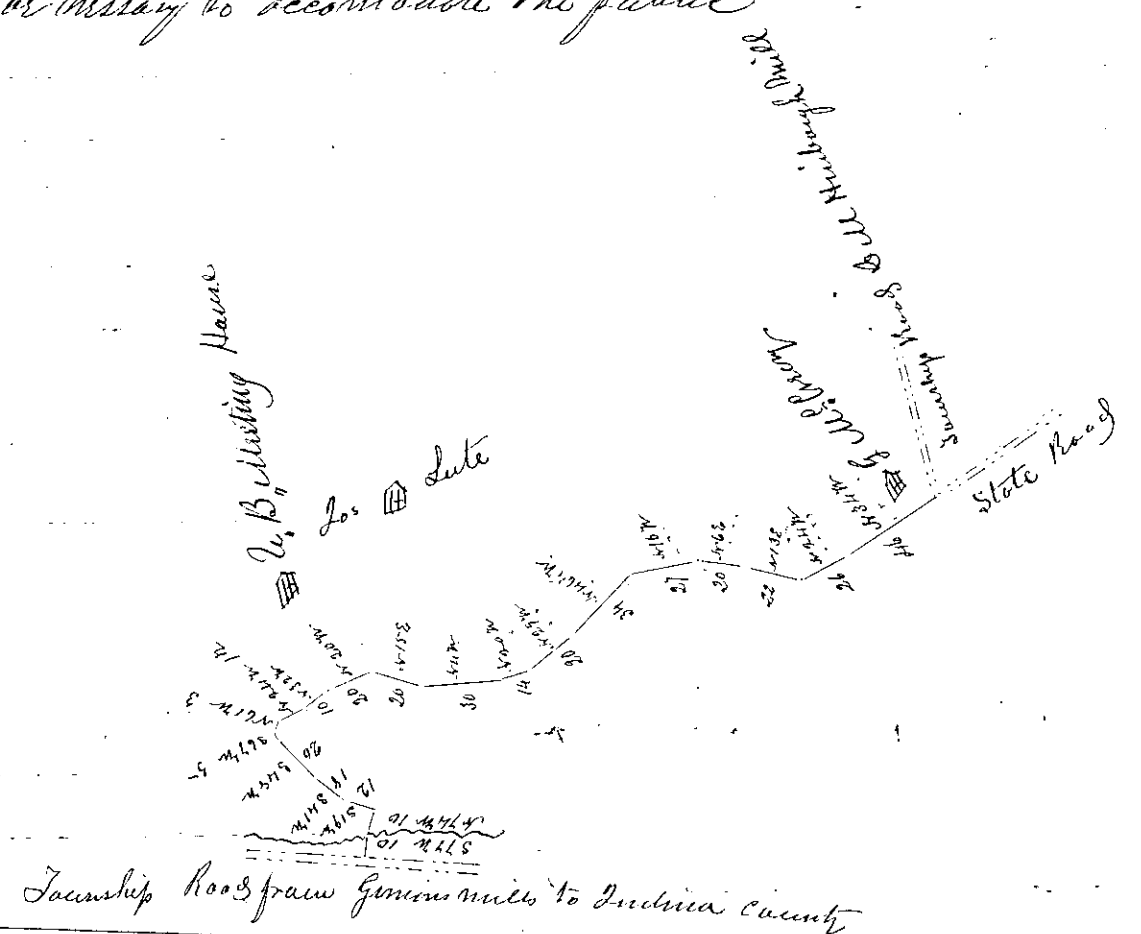
At a Court of Quarter Sessions of the Peace of the County of Cambria held at Ebensburg in and for the said County, on the 18.th day of October 1859, before the Judges of the said Court,

Upon the petitions of divers Citizens of said County, setting forth: That they labor under great inconvenience for want of a Public Road or highway to lead from a public road at Berktropers Mills to a public road at or near the house of George W. Creech in said County, therefore praying the Court to appoint proper persons to view and lay out the same according to law: Whereupon the Court upon due consideration had of the premises do order and appoint Henry Scanlan, Henry Lamer, Joseph Luto, William Berktropers, John Foster, James Graham who after being respectively sworn or affirmed to perform the duties of their appointment with fidelity, are to view the ground proposed for the said road, and if they or any five of them view the same, and any four of the actual viewers agree that there is occasion for such a road, they shall proceed to lay out the same, as agreeable to the desire of the petitioners as may be, having respect to the best ground for a road and the shortest distance, and in such a manner as to do the least injury to private property, and that they make report of their proceedings to the next Court of Quarter Sessions to be held for the said County, stating particularly whether they judge the same necessary for a public or private road, together with a plot or draft thereof, and the courses and distances, and references to the improvements through which it may pass, in which Report they shall state that they have been sworn or affirmed according to law,

By the Court
J. M. Oswald, Clerk

By the undersigned viewers appointed by the Court of Hamilton County to view and lay out a road in the Township of Susquehanna
 do Report that after first being sworn according to law we did view and mark the following for a Public Road or
 Highway Beginning at a Point on a Township Road leading from Daniel M. Hinghaugh Saw Mill to the State Road on farm of
 George W. Creary 1st North thirty four degrees West forty six perches to Post 2^d North twenty four degrees West twenty perches to Post 3^d North
 fifteen degrees East twenty two perches Post 4th North six degrees East twenty perches Post 5th North ~~twenty~~ ^{ten} degrees West twenty seven
 perches Post 6th North forty six and a half degrees West thirty four perches Post 7th North thirty nine degrees West twenty perches Post 8th North
 twenty degrees West fourteen perches Post 9th North four degrees West thirty perches 10 North fifteen degrees East twenty perches Post
 11 North twenty degrees West twenty perches 12 North thirty two degrees West ten perches 13 North twenty four degrees West twenty perches
 14 North sixty one degrees West three perches Post 15th South sixty seven degrees West five perches Post 16 South forty eight degrees
 West twenty perches Post 17 South forty one degrees West eighteen perches Post 18 South fifteen degrees West twenty perches Post
 19 North seventy four degrees West ten perches 20 South seventy seven degrees West ten perches to Township Road leading from Gorman
 Mills to Indiana County. And in our Opinions the same will be necessary to accommodate the public

Viewers
 Henry Seaman 3 days
 Joseph Lute 1 "
 William Berkstresser 1 "
 Henry Seaman 1 "
 John Porter 1 "



Witness our hands this 24th day of September, 1860
 Henry Seaman
 Joseph Lute
 William Berkstresser
 Henry Seaman
 John Porter

1859 24th S.

Order to Allen's and Long
order Road in Longhams
to, from Frank's store
near Westchester's Mills
to a point above near
the house of George
McGregory.

has out of 500000, 11 Oct 1850

Deacons,

- Henry Seaman
- Henry James
- Joseph Suits
- William Westchester
- John Porter
- James Buchanan

Order to open made out -

20 12 Oct. 1850
Recorded in Road Book
No. 2 Page 469, 72

For W. Westchester's
Rec'd 1850

11th Aug. 1861, confirmed with road
to the road. 2
3rd Oct. 1861, confirmed with road
by Westchester

Quincy County ss,

At a Court of Justice Sessions of the
Peace, held at Huntington, in and for
Quincy County, in the County of Hancock
MS, 1858, before the Judges of the
Same Court, upon the petitions of sundry inhabitants
of the Township of Allegheny, setting forth, That a
road has been lately laid out by order of the court
from Gallitzins to the Blain County line, which road,
if confirmed by the court will be very injurious to
grow petitioners, and burdensome to the inhabitants
of the Townships through which the same runs,
and praying the Court to appoint proper persons to
view ~~and~~ said road and parts adjacent and
make report thereof according to law, Thereupon the
Court, upon due consideration had of the premises do
order and appoint Daniel DeLong, Robert Bowler,
George Myers, David Imbler, George Gillespie and
Charles McManis, who after being first duly
sworn and affirmed to perform the duties of their
appointment with fidelity and to view the said
road and parts adjacent, and if they or any
five of them view the same, and any four of the
actual viewers agree that there is occasion for
such road they shall proceed to view and
lay out the same according to law as agreeably
to the desire of the petitioners as may be having
respect to the best ground for a road and the
shortest distance, and in such a manner
as to do the least injury to private property, and
shall make report thereof, stating particularly
whether they judge the same necessary for a public
or private road, with the causes and distances
and references to the improvements through which it
may pass, together with a plat or draft thereof

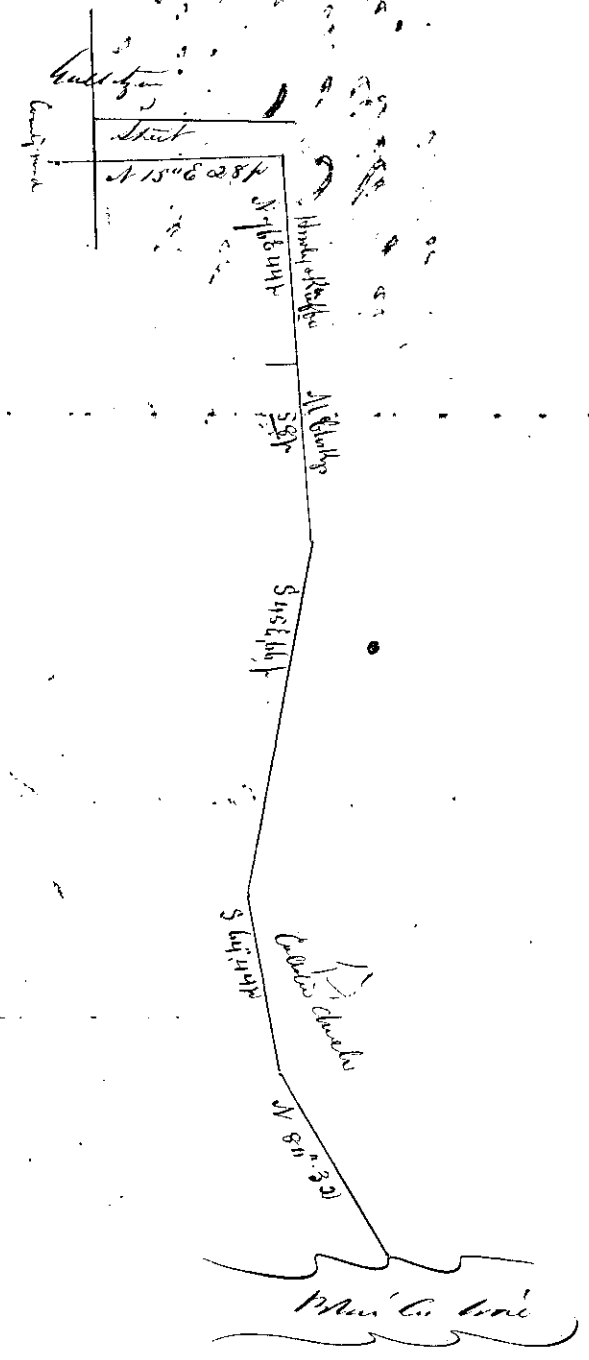
to the next Court of Quarter Sessions to be held, for the
 annuity, in which report they shall state that
 they have all been sworn in according to the
 law,

By the Court:

Jos. M. Donald
[Signature]

In pursuance of the order of Court, in the enclosed
 returns made, under the Report, that after being duly
 sworn and affirmed according to law, we did proceed
 to survey the said roads and parts adjacent thereto, and
 survey and lay out between the said points, the full
 survey roads, which we shall measure by a public
 road, beginning at Gallitzew at 15° E. 287 paces
 along street, thence N 76° E, 44 paces on the line
 of S. Hall's & N. Clark's line, thence
 16 paces on the line of S. Hall's line, thence S 45° E, 66 paces to point,
 thence S 64° E, 44 paces to point, thence N 80° E, 39 paces
 by Blair's line, a plan of which is
 hereto attached, Witness our hands this 3^d day of
 Sept. 1838,

David Delaney
 David Prender
 George Uyers
 Robert Barden
 Charles McManamy
 Peter McEoy



175
O. Smith
No. 2, Poplar Hill

Recorded in Court Book
No. 2, Poplar Hill
9th July 1860 Confirmed absolutely
for the ends
Apr 6th 1860 Confirmed by the Court
15th Oct, 1858, read & confirmed
with
I think the general duty
of the Court
By the Court

1858

Wm. & Remond's

order, made in favour
of William & the others
Comrs. Lane

Subscribed 6. Sept. 1858

Remond's

Remond's
Wm. & Remond's

Wm. & Remond's
Wm. & Remond's
Wm. & Remond's
Wm. & Remond's

14th July 1858, by the Court
of the Court Remond's
Wm. & Remond's
Wm. & Remond's

Wm. & Remond's
1858

8th July, 1859,
order
By the Court

order to show made out

Wm. & Remond's

Gambria County

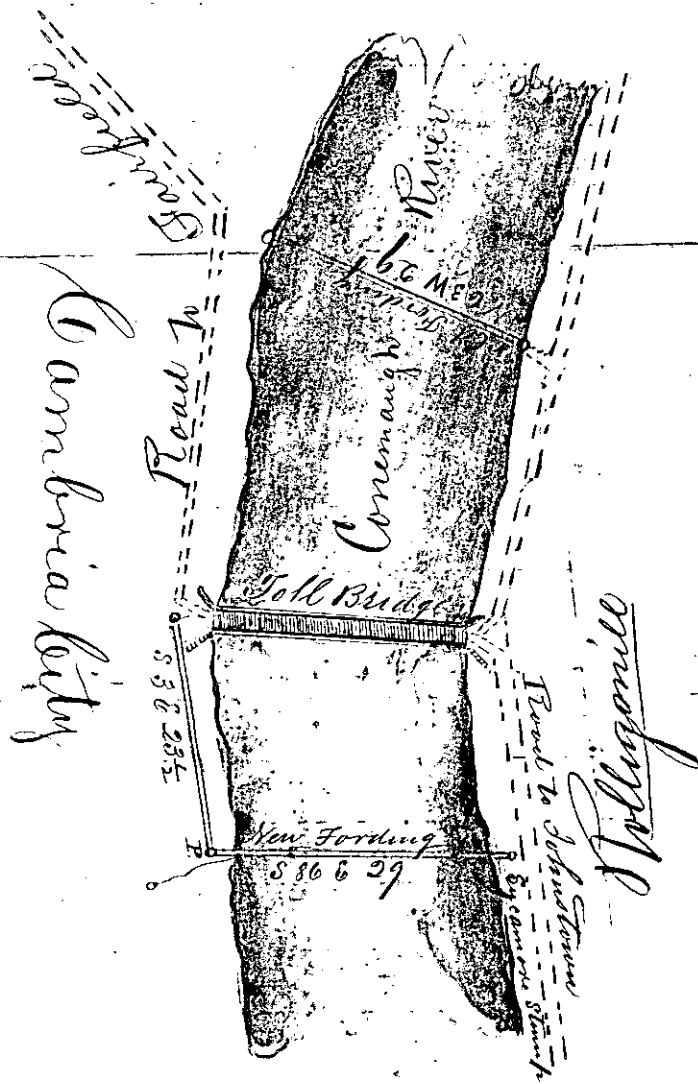
At a Court of Quarter Sessions of the Peace of the county of Gambria, held at Ebensburg on the 8. day of July 1859, before the Judges of the same,

Upon the Petition of Citizens of Milville Borough and Goder townships, setting forth; That, that a part of the Public Road leading from Johnstown to Fairfield in Westmoreland County, running through Gambria City has been vacated and supplied so as to connect with the Gambria Bridge, across the Conemaugh river; but the old fording across said river between Milville Borough and Goder township has never been vacated; and therefore praying the Court to grant them a view for the purpose of vacating and supplying the said old fording across said river, immediately below said Bridge: Whereupon the Court do order and appoint Wm Slick, Henry Moore, George Kirtz, Danl. M^c. Donald J. Mr Dill Esq and Jas Hamilton, who after being respectively sworn or affirmed to perform the duties of their ^{appointments} ~~appointments~~ with impartiality and fidelity are to view the "fording" and parts adjacent and consider and judge whether the same should be vacated and supplied; and if they or any five of them view the same, and any four of the actual viewers agree that there is occasion to vacate and supply said "fording" they shall proceed to lay out the same as agreeably to the desire of the Petitioners as may be, having respect to the best location for a fording or means of crossing said river, and the shortest distance, in such manner as to do the least injury to private property, and shall make report thereof, to the next Court of Quarter Sessions, stating particularly whether they deem it necessary to vacate and supply said "fording" together with a plot of such vacation and supply together with the courses and distances ^{and reference to the improvements through which it may pass} in which report they shall state that they have been sworn or affirmed according to law, By the Court J^r M^c Donald. CLK

in which report they shall state that they have been sworn or affirmed according to law, By the Court J. M. Donald. CLK

To the Honorable the Judges of the Court of quarter Sessions of the Peace of Cambria County,
We the subscribers appointed by the within order named, do report that on Wednesday the 3rd day of August A.D. 1859 we met and after being first duly sworn & affirmed we proceeded to examine the old fording therein mentioned, and do report that the said old fording be vacated and superseded by a new fording a bout twenty three & a half perches above the Toll Bridge provided that the said Wm. S. Moore & Co, do Cinder and make the upper Fording as good & fordable as the lower crossing ^{at their own expense,} A draft whereof is hereto annexed, Viz Beginning at the west end of said Toll Bridge in Cambria City thence up along Cannemagh River South three degrees east twenty three and a half perches to a post in a small barrie, thence across said Cannemagh River South eighty six degrees east twenty nine perches to a Sycamore stump at the edge of road leading to Johnstown, Witness our hands the day and year first above written

Jm. Slick Jr,	2	days
John McDiell	1	"
Daniel Mc Donald	1	"
James Moore	1	"
Alexander Hamilton	1	"
	1	day



Hollingsville Borough

1859
Reprint - Deeds

Deeds to Tharot and Pughley
the "old forming a crop there"
Pomonaugh's river, below the
Pomonaugh's bridge, between
Millsville and Pomonaugh's river the

13 Decr 1859 Deeds
to Pomonaugh's river

Deeds

Wm. Dick

James Moore

George Hunt

Wm. W. Small

J. M. Little's copy

for Administration

Made, Decr 1859

Entered in Record Book
July 10th 1860

Wm. ————
Per 8. J. N. Moore
"Prothonary"

3rd Jan'y, 1860, cont'd

18th Decr, 1859, narrative in record
Wm. Dick with D.
C. J. M. Little

Appt 6th 1860 continue for further inquiry
by the Court
Jan'y 7th 1860, cont'd at 1860
my list

Cambria County

At a Court of Quarter Sessions of the Peace
held at Ebensburg in and for said County, on the
8. day of July 1859, before the Judges of the same

Upon the Petition of divers inhabitants of Carroll
Township in said County setting forth; That a township
Road hath lately been laid out by Order of Court from
the farm of Jacob Krig on the Luther and Indiana County
road to the Ebensburg and Susquehanna Plank Road,
to wit; that portion of said road from the farm of Michael
Kersh to the Ebensburg and Susquehanna Plank Road,
is in consequence of a large Swamp has never been opened
and your petitioners conceive would be useless and
burdensome to the inhabitants thereof, Therefore praying
the Court to grant them an order to vacate and supply
the same from the farm of Michael Kersh to or near the
farm of Joseph Lantzer on the Hopper Valley road, and
praying the Court to appoint suitable persons to view the
land according to the different Acts of Assembly in such
Case made &c.

Whereupon the Court upon due consideration
had of the premises do order and appoint Thos.
Agar, Francis Beurer, Michael Rutch, Henry Noble,
Jno B. Miller and Henry Scurlan to view the ground
proposed to be vacated and supplied, who, after
being respectively sworn and affirmed to perform the duties
of their appointments with fidelity are to view the ground
aforesaid, and if they or any five of them view the same
and any four of the actual viewers agree that there is
occasion to vacate and supply said road, they shall
proceed to lay out the same as agreeable to the desire
of the Petitioners as may be having respect to the
best ground for a Road and the shortest distance
in such manner as to do the least injury to
Private property, and shall make report thereof

to the next Court of Quarter Sessions, stating particularly
whether they deem it necessary to vacate and supply the said
road, together with plots or drafts of the road vacated, and
the roads supplied, with the courses and distances, and
references to the improvements through which it may pass
In which report they shall state that they have been sworn
or affirmed according to law

By the Court
J. M. Donald Clerk

Cambria County Pa.

At a Court of Quarter Sessions of the Peace held at Ebensburg in for said County on the 7 day of April A.D. 1859, before the judges of the same. Upon the petition of William Riley, of the township of Washington, in said

County, stating that a public road or highway was lately laid out and opened by order of the Court from a point near the foot of plane No 4, to the head of plane No 3, in said township of Washington, which road is opened and laid out through the land of your petitioner; And praying the Court to appoint proper persons to view and adjudge the value of so much of his land, as is or may be taken up for the use of the said road,

Whereupon the Court upon due consideration had of the premises do order and appoint John Mullins, James Conrad, John Hamilton, Christopher Munch, Jacob Burgoon and Jeph Woodcock to view and adjudge the amount of damages (if any) sustained by the petitioner by reason of the said road, who and every of whom, before they shall proceed to assess the damages, shall take the oath or affirmation prescribed by the Act of Assembly, and the Court do further order the said petitioners to give notice of the time of holding such view to one or more of the Commissioners of said County, and that the said viewers aforesaid do make report of their proceedings herein, to the next Court of Quarter Sessions of said County according to laws.

By the Court
J. M. Donald. Clerk

We the undersigned, viewers, having met at the place appointed, and being duly sworn, and after having diligently examined the ground, do report that we find for William Riley, and do assess the damages sustained by him at \$400.00 Dollars, together with one dollar each for the respective viewers -
Witness our hands the third day of June A.D. 1859 -

James Conrad	John Mullen
Jacob Burgoon	John Hamilton
Jeph Woodcock	Christopher Munch

1859

Order to view and assess
charges done to land of
William Siley in consequence
of the opening of a road
from near the Pine Plains
to No 4 to No 3 in Washington
Township

8 July 1859. Chas. Water
made out corrected and
New Government Record
John Muller
James Cornell
John Hamilton
Christopher Munnick
Jacob Burgoon
Jesse Woodcock

19 June 1859 Exacts paid

8 July 1859, signed
to be, to Esau
Prison, Matthew
the Adams and
Henry Muller
being substituted
for John Hamilton
and Christopher
Munnick, and
notice is returned
to be given to the
Commissioners on
days before the day
fixed for meeting -

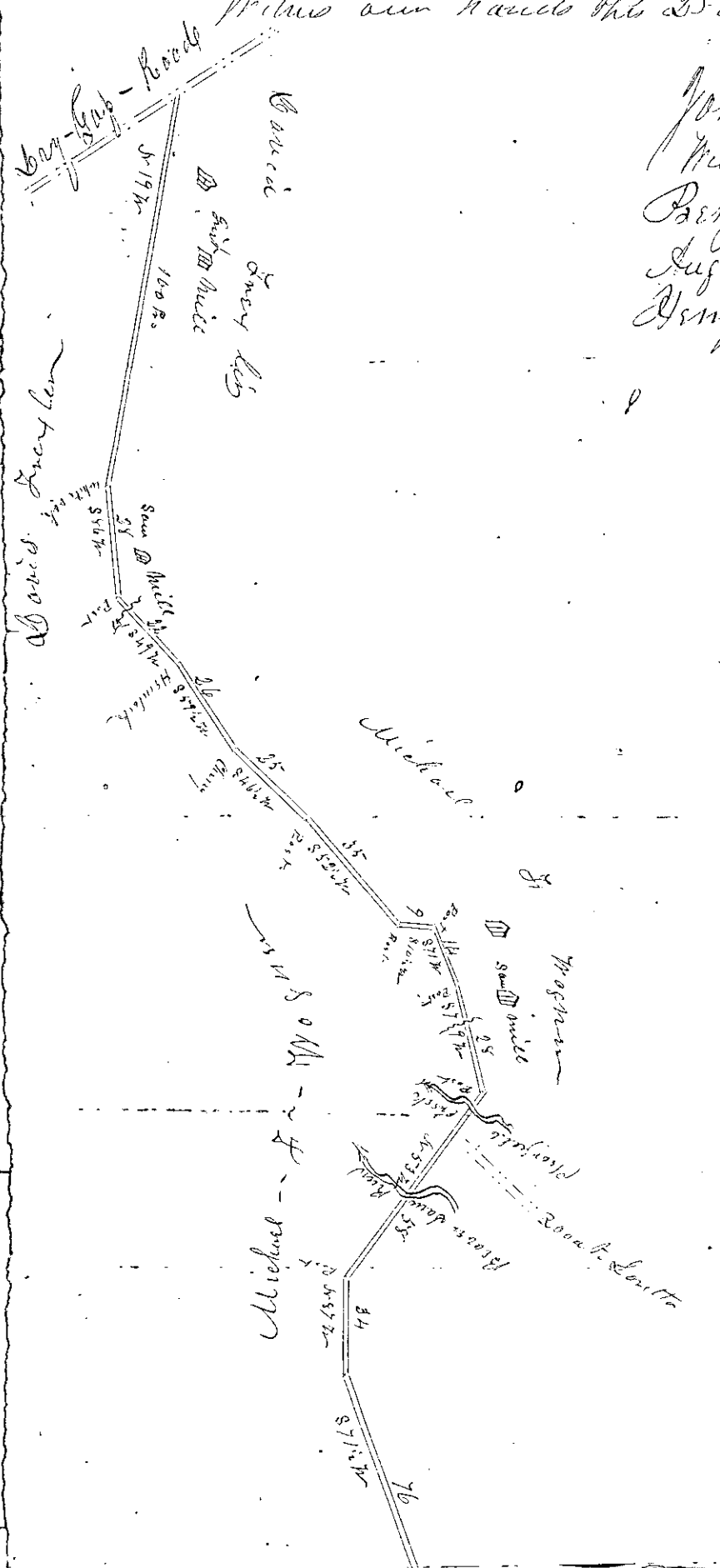
By the Court

Messrs 75 Hard
By Wm Siley
Johnston Muller

In Obedience to the above Order of Court of Sessions
of Cumberland County No Report that after first being
duly sworn according to law we did view Mark and lay out
the following for a Public Road or highway Viz Beginning
at a Point on the Gray Gap Road on the Farm of David Driflin
thence by a Township Road South and open side North Seventy nine degrees
West at one hundred perches to a white oak thence by the same South
Eighty six degrees West at twenty eight perches to Post thence by the
same South forty nine degrees West at twenty two perches to Hemlock
thence by the same South fifty nine and a half degrees West twenty six
perches to a Cherry tree thence by same South forty six and a half
degrees West twenty five perches to a Post thence South fifty two and
a half degrees West thirty five perches to a Post and lands of Wm
S. Wagoner thence South two and a half degrees West nine perches
to a Post thence South seventy one degrees West fourteen per-
ches to a Post thence South seventy nine degrees West twenty
eight perches to a Post on the East bank of Charlies Creek thence
North fifty three degrees West at fifty eight perches to a Post thence
North eighty seven degrees West thirty four perches to a Post thence
South seventy one and a half degrees West seventy six perches
to a Post thence South seventy seven degrees West seventy
six perches to a Post and lands of Samuel Wells thence South
Eighty nine degrees West twenty two perches to Post thence South
forty four degrees West fifteen perches to Post thence South
Eighty eight degrees West twenty five perches to Post thence South
Sixty degrees West twenty eight perches to Post thence South fifty
two degrees West twenty one perches to Post thence South forty four
degrees West at sixty eight perches to Post thence South fifty nine
degrees West twenty four perches to Pine thence South seventy eight and
a half degrees West twenty three perches to Post thence North eighty
seven and a half degrees West sixteen perches to Post thence South
Sixty three degrees West eighteen perches to Post thence South seventy
four degrees West sixty perches to Post thence South eighty four

a half degree West twenty two perches to a Post Thence South
 fifty one degree West twenty perches to a Post Thence
 South Eighty two and a half degrees West at thirty eight
 perches intersect Road Township Road from Chest Springs
 to Jackson Mills an Farm of James Coples all of which
 said Road is in Allegheny Township Cambria County
 Witness our hands the Day of December 1859

John Suther
 William Breaklan
 Benjamin Wootton
 Augustin Farabaugh
 Army, Secular



1859

Order to brew and lay out
a road from a point above
New James ditches on the
public road leading from
Oakes Springs to Dawson's
mill, thence by the nearest
and best route until it reaches
the Dry Gap Road at or
near Crocker's mill in said
tp.

13. Dec. 9, 1859, Certified
to County Surveyor

Views

H. Scanlan

Jno. Suther

Jacob Gosh

Wm. Westland

Benj. Wermer

A. Parabough

Filed 13. Dec. 1859

Recorded in Book No.

Vol. 2 page 429

95 c

Mulroy & D. Simpson

Order made
and

3rd July, 1860, made & confirmed nisi &
ordered to be opened thirty feet wide by
5th April, 1860, confirmed. Myself
Myself

Commonwealth
W. D. Mitchell

Quarter Sessions of Carolina Co
No December Sessions 1839.

Conelable Kemmell Bell of C. Co

Warrant & Mileage	.46
Search Warrant	75-
Serving Subpoena @ Dec session 1. 84.	
do @ March 1. 84	1.84
	<u>\$4.89</u>

Filed 8. March 1860.

Filed & open to G
J. R. Kennell

Cambria County,

At a Court of Quarter Sessions of the Peace held at Ebensburg in and for said County on the 18th day of October A.D. 1859, before the Judges of the said Court.

~~At the petition of several inhabitants of Allegheny Township and Loretto Borough,~~ setting forth; That they labor under great inconvenience for want of a road to lead from the Convent in Allegheny Township to the road from Morris D. Jones farm to Peter Kaylor at or near the house of Peter Kaylor in said township; and praying the Court to appoint six disinterested men as viewers to inquire into the propriety of laying out said road &c.

Whereupon the Court upon due consideration ~~and of the premises do order and appoint~~ Samuel Price, Peter Christy, Francis Overly, William Glap, Jacob Glap & Isadore Marabaugh, who after being respectively sworn or affirmed to perform the duties of their appointment with fidelity, are to view the ground proposed for the said road, and if they or any five of them view the same, and any four of the actual viewers agree that there is occasion for such a road, they shall proceed to lay out the same, as agreeable to the desire of the petitioners as may be, having respect to the best ground for a Road and the shortest distance in such a manner as to do the least injury to private property and that they make report of their proceedings to the next Court of Quarter Sessions to be held for the said County, stating particularly whether they judge the same necessary for a public or a private road, together with a plot or draft thereof and the courses and distances and references to the improvements through which it may pass. In which report they shall state that they have been sworn or affirmed according to law.

By the Court
J. M. Schaidt Clerk

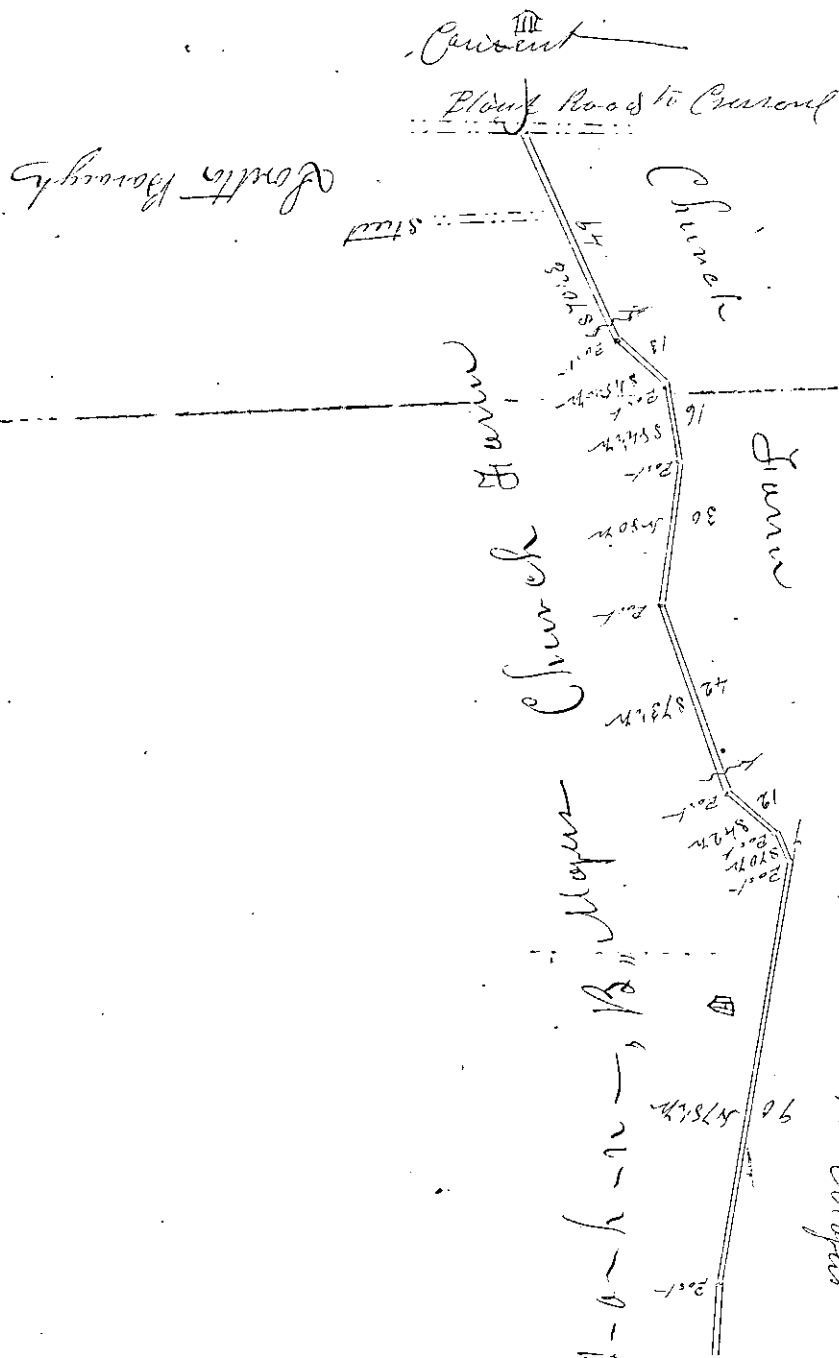
In Obedience to the above order of Court we the und-
-ersigned appointed Receivers do Report that after first
being Sworn according to Law we did view Marks and
lay out the following for a Public Road or Highway, viz
Beginning at a Post on the Blank Road from Crosson to Corlles
at the Corner in Albany Township thence South Seventy
and a half degrees West forty nine perches to a Post thence South
forty five and a half degrees West thirteem perches to a Post
thence South Eighty four degrees West sixteen perches to a Post
thence North Eighty degrees West thirty perches to a Post thence
South Seventy three and a half degrees West forty two perches to
a Post thence South forty two degrees West twelve perches to a Post
thence South Seventy degrees West seven perches to a Post thence
North Seventy eight and a half degrees West thirty perches to a
Post thence North Eighty three and fourth degrees West forty seven perches to
a Post thence South twenty seven degrees West sixteen perches to Post
thence South twenty two and a half degrees West Eleven perches to
thence South Sixty three and a half degrees West thirteem perches to Post
thence South Seventy seven and a half degrees West Eighteen perches to a Post
thence South Sixty five and a half degrees West twenty perches to Post thence
North Eighty eight degrees West twelve perches to a Post thence North Eighty
four and a half degrees West twenty perches to a Post thence North Sixty
Eight and a half degrees West twelve perches thence South Eighty one degrees
West thirty perches to a Maple stump thence South Seventy four degrees
West twenty two perches to a Post thence South Eighty five degrees West
Eight perches to Post thence North thirteem degrees West twenty
seven perches to Post thence North four degrees West nine perches
to Post thence North twenty seven degrees West Eight perches to Post
thence North Seventy one and a half degrees West fifty nine perches to a
Post thence South forty degrees West thirty perches and intersect
a Township Road leading from Corlles to Ministers near a
Road leading from Morris before to Peter Keyton in
Ministers Township See annexed draft

Witness our hands this 23^d day of November A.D.

1859

June
 Henry Scoullan 3 days 2
 Peter Christy 2 "
 Francis Eberlin 2 "
 William Glass 2 "
 Jacob Glass 2 "
 Isadore Harobayges 2 "

Peter Christy,
 Francis Eberly,
 Jacob Glass
 Wm Glass
 Isidore Harobayges



Cambria County

At a Court of Quarter Sessions of the Peace held
at Ebensburg in and for said County on
the 7. day of April A.D. 1859, before the
Judges of the same,

Upon the petition of divers
inhabitants of the township of Clearfield and parts adja-
cent in said County setting forth; that ^{they} ~~your~~ petitioners labor
under great inconvenience for want of a road beginning at or
near the new house lately erected by Aaron Dougherty in the said
township of Clearfield, thence by the nearest and best route
until it intersects the County line between Cambria and Blair
Counties in the direction of Mapisonock in Blair County,
and praying the Court to appoint proper persons to view
and lay out the same according to laws.

Whereupon the
Court upon due consideration had of the premises do order
and appoint Ed. Shoemaker Jr, Timothy Cawley, Math
Youngling, Geo. Arble, Jas. Donahoe and Patrick Dona-
hoe, who after being respectively sworn or affirmed to per-
form the duties of their appointments with fidelity, are to
view the ground proposed for said road, and if they or
any five of them view the same and any four of the actual
viewers agree that there is occasion for such road, they shall proceed
to lay out the same as agreeably to the desire of the petitioners as may
be, having respect to the best grounds for a road and the shortest distance
in such manner as to do the least injury to private property, and
shall make report thereof, stating particularly whether they judge
the same necessary for a public or private road, together
with a plot or draft thereof with reference to the improvements
through which it may pass, to the next Court of Quarter
Sessions to be held for the said County. In which they shall
state that they have been sworn or affirmed according to laws

By the Court
J. M. T. Clerk

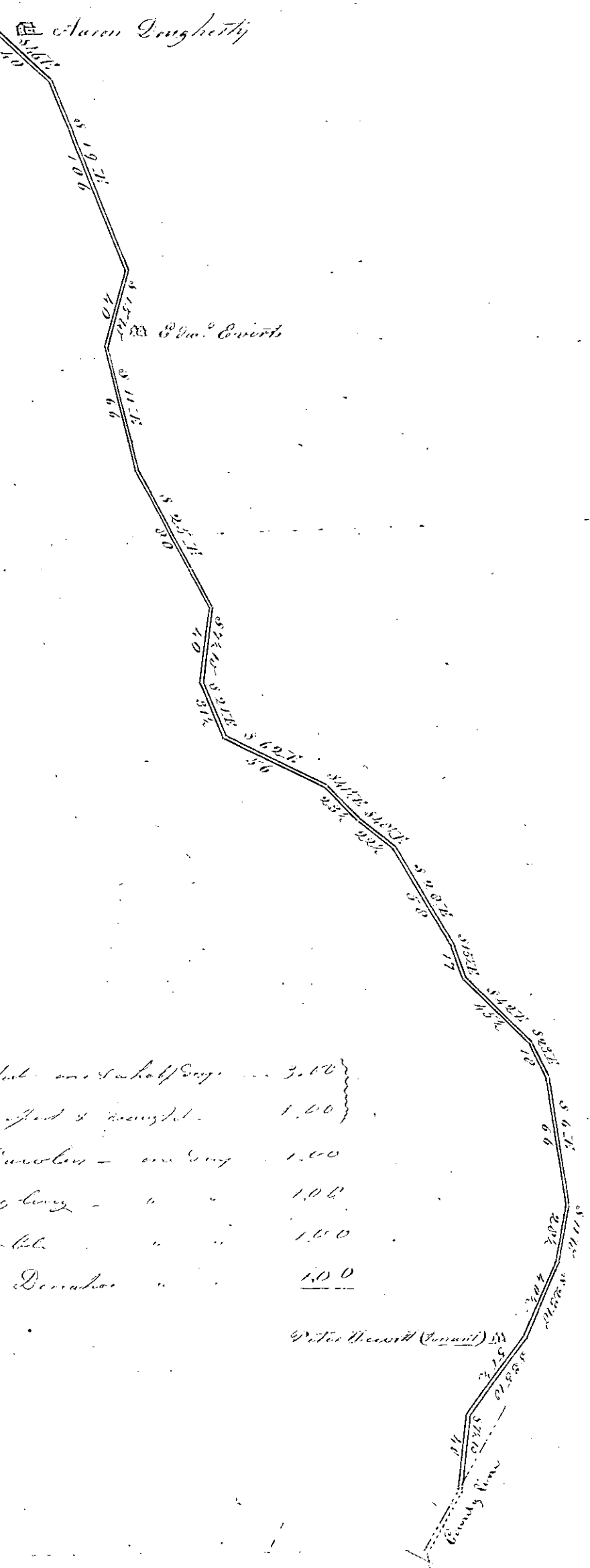
By the Court
J. McDonald. Clerk

We the undersigned assessors appointed by the above order
of Court - do report - that in pursuance of said order
(being first sworn) we have caused laid out and set apart
for public use the following road or highway - to wit -
Beginning at a Post near the House of Aaron Dougherty
thence South forty six deg East fifty perches thence South
nineteen deg East one hundred and six perches to a post
near pole of Edw. Coates thence South fifteen deg West
forty perches thence South eleven deg East sixty six perches
thence South twenty five deg East eighty perches thence
South seven and a half deg West forty perches thence South
twenty one deg East thirty one and a half perches thence
South sixty two deg East fifty six perches thence South forty
one and a half deg East twenty three and a half perches
thence South forty eight and a half deg East twenty five and
a half perches thence South twenty eight deg East fifty
eight perches thence South fifteen and a half deg East
seventeen perches thence South forty two deg East forty
five and a half perches thence South twenty three East
eighteen perches thence South six deg East sixty six perches
thence South eleven deg West twenty eight and a half
perches thence South twenty three deg West forty and
a half perches to a Pine near the Barn of Patsi North
(servant) thence South thirty five deg West fifty and
a half perches thence South seven and a half deg
West forty perches to a Post on the Blue S. Carthage
County line where the road from Alton by the present
is laid out on said County line ^{a plot of ground in homestead} as witness whereof
we have hereunto set our hands this 24th day of Nov 1859

Richd. J. Proinsjeat,
Benjamin Canaburg

George Noble
Jeremiah Donahue

Frederick Youngling



W. J. Pincipal - one & half days	3.00
by making report & receipt	1.00
Amosby Covert - one day	1.00
Frederick Youngling - "	1.00
George Arble - "	1.00
Jameson Decker - "	<u>1.00</u>

Peter Thurst (Census)

Cambria County.

At a Court of Quarter Sessions of the Peace of the County of Cambria held at Ebensburg in and for said County on the 18th day of October 1859, before the Judges of the said Court, Upon the petition of divers Citizens of Washington Township in said County, setting forth; that a Road was formerly laid out by order of Court from the Turnpike Road at Laurel Swamp, (now Greason) to a point on the old State Road where the Road from Storm's Mills intersects the same - which road said petitioners represent as they believe has become useless, inconvenient and burdensome, and therefore praying the Court to appoint proper persons to view and vacate the same according to law, Whereupon the Court upon due Consideration had of the premises do order and appoint Mark M. Glaughlin, James M. Riffly, John Sharbaugh, John Humphreys, David O'Harra and James James who after being respectively sworn or affirmed to perform the duties of their appointment with fidelity and with impartiality are to view the said road so laid out and to consider and judge whether in their opinion the said road has become useless and burdensome; and if they or any five of them view the said Road and any four of the actual viewers agree that the said Road has become useless, inconvenient and burdensome, they are to make report accordingly, stating also that they have been sworn or affirmed according to law, which said Report is to be made to the next Court of Quarter Sessions to be held for the said County

By the Court,
J. McDonald Clerk

1859

Order to Lewis & Clark
at Road near Superior
to Washington (summed up)
to report on the 18th

Walter Reed Jr
Road to Superior 2-7-1860
March 2, Jan 1860

News

Walter Reed Jr
James W. Riddle
John Shanks
John Humphreys
Walter D. Harris
James Brown

(Order made out)

3 Jan 1860, con-
firm & note
1860, and
1860, and
1860, and

Walter Reed Jr
Walter Reed Jr

Reverend Board
Dec. 2, Page 439

We the Subscribers appointed to view the road therein mentioned Report that in pursuance of said order and after having been severally sworn as herein directed we have viewed the said road and are of opinion that the same is in our opinion useless inconvenient and burdensome and ought therefore to be vacated

Witness our hands and seals this 24th Day
December A.D. 1859

Mark W. Seagraves Seal
W. M. Kiffel Seal
John Sharbough Seal
David Thorne Seal
James Larrin Seal

In which report they have sworn
that they have been sworn and affirmed according to law
By the Court,
J. M. Rouse. Clk

To the Honorable the Judges within
named. We the persons appointed by the
within order of Court to view and lay out
the road therein mentioned after being
~~solely sworn according to law to report what~~
in pursuance of the said order we have
viewed and laid out and do return for
public use the following road to wit
Beginning at a point on the Road leading
from Solleys station to the Turnpike on the
line between Patrick M'comary and Conrad
Beke thence by said line North sixty four
& a half Degrees west one hundred & Eighty nine & a half
perches to a post thence through land of Pimattye
M'comary south sixty six Degrees west twenty
four & a half perches to a post thence North Eighty
nine Degrees west twenty six perches to a post
near M'comarys Barn thence North Eighty four
and a half Degrees west sixty four perches
thence south Eighty one & a half Degrees west
fifty four perches to a post thence south
seventy five Degrees west twenty eight perches
to a post thence south fifty six & a half Degrees
west twenty perches to a post thence south seventy
five Degrees west fifty four perches to a post
thence south twenty one & a half Degrees west
fifteen perches to a post near John Halls
Sawmill thence south sixty Eight Degrees
west fourteen perches to a post thence south
thirty five and a half Degrees west sixteen
perches thence south fifty two & a half Degrees
west twenty seven perches to a post thence
south Eighty five & a half Degrees west Eight perches to a post

west nine perches to a post thence North fifty
 six degrees west seven perches to a post thence North
 forty three degrees west thirty two perches to
 a post thence North twenty three & a half degrees
 west twenty two perches to a post thence North
 forty one and a half degrees west twelve & a
 half perches to a post thence North fifty one
 degrees west eleven perches to a post thence North
 fifty six degrees west twenty one & a half perches
 to a post thence North thirty nine degrees west
 twenty perches to a post in John McHugh's field thence
 North six & a half degrees East ten perches to a
 post thence North thirty seven degrees west
 four perches to a public road leading
 Munster to Jefferson near John McHugh's house
 Making 727 perches A plat or Draft whereof
 is herewith annexed

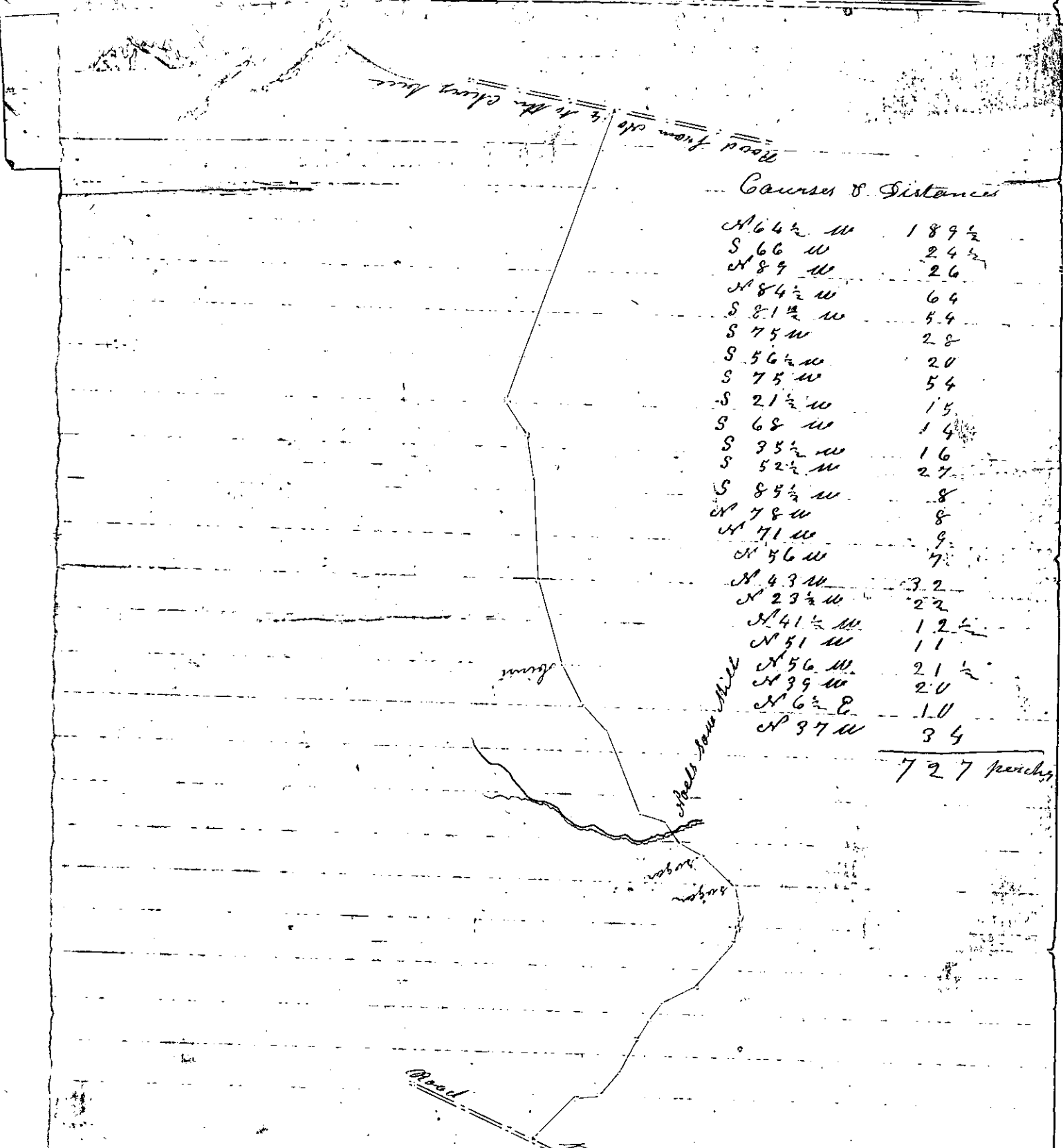
From this point to the Road leading from
 Samuel Offoras to Ebersburg we could find no
 ground suitable for a Road

Witness our hands this 3 Day of November 1859

Bill

- Thomas McAnnell 3 Bays
- Patrick McManamy 2
- John McHugh 2
- John Bates 2
- Anthony Shiver 2

That McAnnell
 Patrick McManamy
 John McHugh
 John Bates
 Anthony Shiver



1859

Order to Order a note
from a horse near
father's possession to
be paid on the 10th of
March 1859 to the
order of the said father

15 Dec 1859 order to be paid to
order of the said father

Order
to be paid to
order of the said father

Order made out
to the order of the said father

Order made out
to the order of the said father

Order made out
to the order of the said father

Order made out
to the order of the said father

Order made out
to the order of the said father

3rd party 1860 not confirmed
18th June 1860, order of the said father
18th June 1860, order of the said father
18th June 1860, order of the said father
18th June 1860, order of the said father

Report
of

Officers appointed
to view and lay out
a Road from Galt's
to Manamps to a point
on the Road from
Man to Okanais to Elmo
ing.

Wm. J. Deane, 1837

P. S. Brown