

Cambria County N.

At a Court of Quarter Sessions
of the Peace in and for said County
held at Ebensburg on the 17 day of
July A.D. 1858 before the judges of
the same, upon the petition of sundry
Citizens of the Township of Cambria.

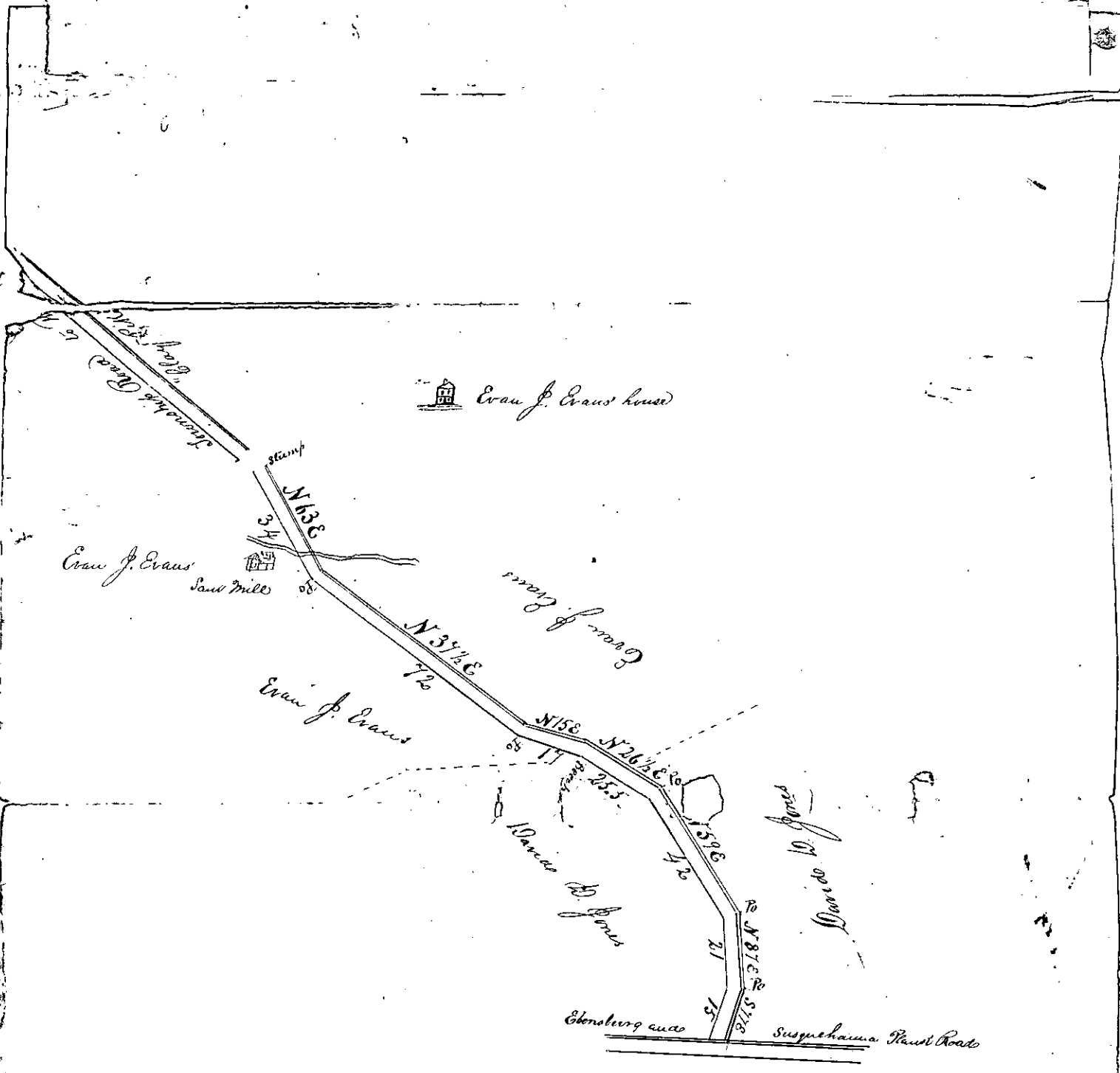
Setting forth that a Public road is much needed
from the Saw Mill of Evan J. Evans in said Township
to intersect the Ebensburg and Susquehanna Plant Roads
at or near the house of David D. Jones in said Township
and praying the Court to appoint proper persons to
view and lay out said road according to law: Where-
upon the Court upon due Consideration had of the pre-
mises do order and appoint Edward Shoemaker
Jr., John Williams, Evan D. Jones, Richard B. Davis,
Richard Bennett & Ebenezer Davis; who after being
respectively sworn or affirmed to perform the duties of
their appointment with fidelity; are to view the grounds
proposed for said road, and if they or any five of them view
the same; and any four of the actual viewers, agree that there
is occasion for such road; they shall proceed to lay out
the same as agreeably to the desire of the petitioners as may be
having respect to the best ground for a road and the shortest distance
in such manner as to do the least injury to private pro-
perty; and shall make report thereof, stating particularly
whether they judge the same necessary for a public or private
road, together with a plot or draft thereof and the courses
and distances, and references to the improvements through which
it may pass, to the next Court of Quarter Sessions to be held for
the said County. In which report they shall state that they have been sworn
or affirmed according to law. By the Court Jos. McNamee C. J.


or affirmed according to law. By all Court Jos. McInnes Esq.


To The Honorable The Judges of The Court
of Quarter Sessions of Cambria County
We, the persons appointed by The above order
of Court, to view and lay out The roads
Therein mentioned, having first been duly
sworn according to law. Do Report. That
in pursuance of The said order, we have
viewed, laid out, and return for public
use, The following road(s); Beginning at a
stump Thence North sixty Three degrees East Thirty
four perches to a post - Thence North Thirty
seven and one half degrees East seventy two perches
to a Post - Thence North fifteen degrees East seven-
teen perches to a Bush - Thence by David D Jones
lands North twenty six and one half degrees East
twenty five and five tenths perches to a Post Thence
North fifty nine degrees East forty two perches
to a post - Thence North eighty seven degrees
East twenty one perches to a Post Thence
South seventy seven degrees East fifteen perches
to a Post on The Ebensburg and Susquehanna
Plank Road on The farm of David D Jones
a draft whereof is hereunto annexed -

Witness our hands The 22 day of
November A.D. 1858)

John Williams
Richard B Davis
Evan Jones
Richard Bennett
Eleazer Davis



 David D. Jones house

Surveyed on the 27th Aug 1838 by


1858

Order to give money out as
found from the Saw Mills of
Evan J. Davis to interest the
E. J. Davis Saw Mills at or near
the farm of Davis & Jones in
Clinton Township

Breder Maceord

Dennis

Ed. Shomaker Jr

John Williams

Erwin J. Jones

Richard B. Davis

Richard Bennett

Blaney David

16 April 1858
1858 Oct. 1858

6th Dec 1858
15 Dec 1858

1858

Johnston & Prouty

15th Oct. 1858, signed back to money
to about the same place in book
at length in the book of the report.
After Grant.

30th Dec^r, 1858, confirmed nisi ordered
to be opened twenty feet wide &c. By the Court.

7th April, 1859, confirmed absolutely.
By the Court.

Cumbric County Is.

At a Court of Quarter sessions of the Peace held in and for said County on the 30 day of December 1858 before the judges of the same; upon the petition of ~~John R. Sitman~~ inhabitants of the township of Croyle in the County of Cumbric, setting forth, that a road ~~has long since been laid out~~ from a point near John R. Sitman's Mill to the Drankstown road at or near the South Fork Bridge, in the said township of Croyle [they Summer Hill] a part of which road, beginning at a point on the land of George King and from thence to a point on the Drankstown Road at or near the South Fork Bridge, now petitioners conceive is now become useless in convenient, and burthensome to the inhabitants thereabouts, And praying the Court to appoint proper persons to vacate and resupply that part of the said road, to wit, beginning at a point on the land of George King and from thence to the point on the Drankstown road, at or near the South Fork Bridge, &c;

Whereupon the Court upon due consideration had of the premises do order and appoint Thomas W. Connell Michael Skelly, Jacob W. Shick, Peter M. Claren John Burk & Thomas M. Gough; who after being respectively sworn or affirmed to perform their appointment with fidelity, and to view the ground proposed to be changed, vacated and resupplied, and if they ~~any five of them~~ ~~are in the same~~ and if a ~~majority~~ ~~of them~~ ~~is~~ agree that there is occasion for such change, vacation and resupply, they shall proceed to lay out the same as agreeably to the desire of the petitioners as may be, having respect to the best ground for a road, and the shortest distance in such manner as to do the least injury to private property; and shall make report thereof stating particularly whether they judge the same necessary for a private or public road, together with a plot or draft thereof and courses and distances and references to the improvements through which it may pass to the next Court of Quarter sessions to be held for said County.

they have been sworn or affirmed according to Law

By the Court
J. McDonald Clerk

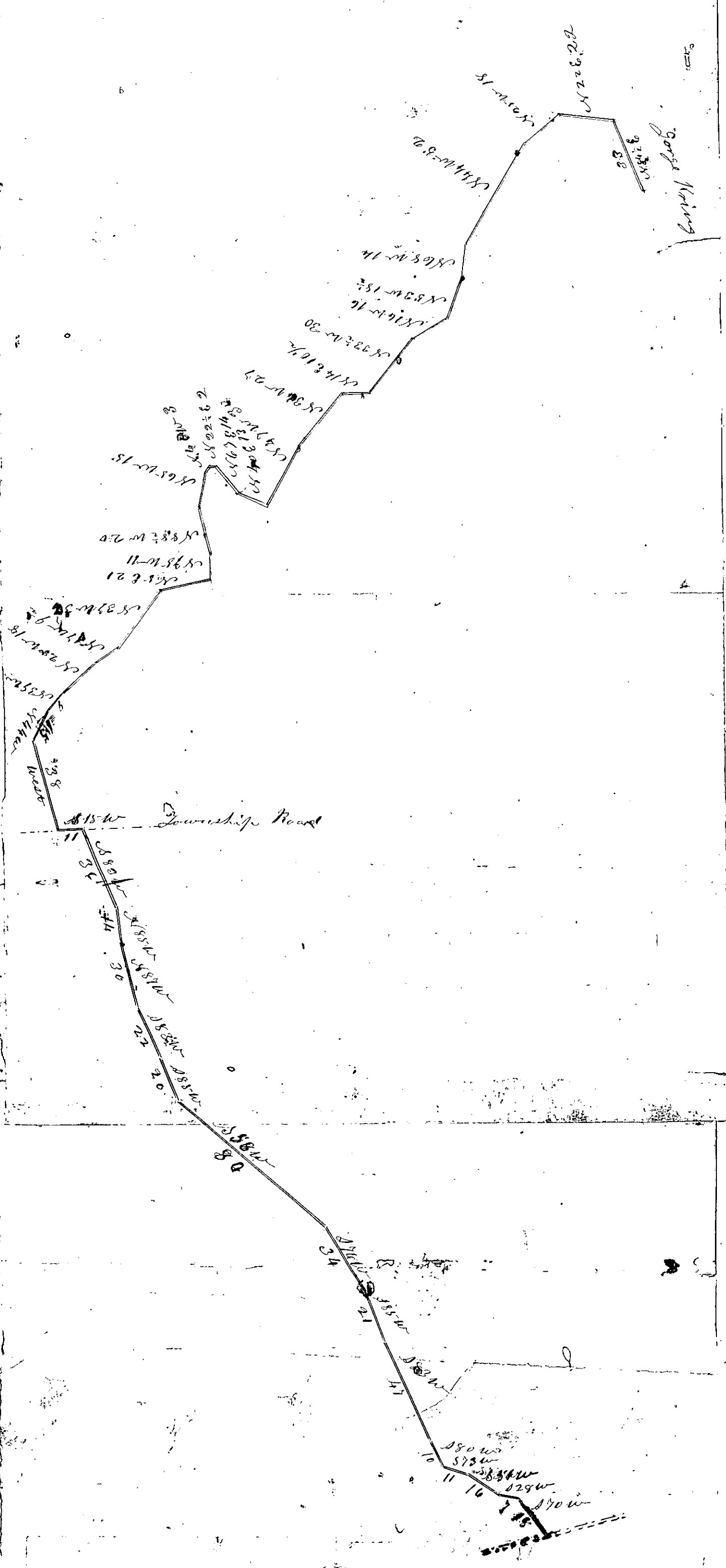
To the Honorable the Judges within name
We the persons appointed to review the road
within mentioned and parts adjacent after
being sworn according to law do report
that we did review the same and have laid
out for public use the following Road to wit Beginning
at a point on land of George King thence North
Eighty four and one half degrees East thirty three perches
to Sugar thence North twenty two degrees East twenty two
perches to Beech thence North twenty five degrees west Eighteen
perches to Sugar thence North forty four degrees west fifty
two perches to post thence North sixty eight degrees west
fourteen perches to post ~~thence North sixteen degrees west~~
so thence North fifty three degrees west Eighteen and one
half perches to Spruce thence North sixteen degrees west
sixteen perches to Spruce thence North thirty three and one
half degrees west thirty perches to post thence North fourteen
degrees East ten and one half perches to Kern's house thence
by Kern's lane North thirty four degrees west twenty
seven perches to post thence North forty seven degrees
west thirty perches to post thence North forty degrees East
thirteen perches to Beech thence North sixty seven degrees East
fourteen perches to Sugar thence North twenty two and one half
degrees East two perches thence North forty six degrees West three
perches thence North sixty five degrees west fifteen perches
thence North Eighty Eight and one half degrees west
twenty perches to Sugar thence North seventy five
degrees west Eleven perches thence North five degrees
East twenty one perches to Casper Simon's Sawmill
thence North thirty seven degrees west thirty four perches
thence North Seventeen degrees west nine and one
half perches thence North twenty five degrees west
Eighteen perches to Spruce thence North thirty nine
degrees west nine perches ~~thence North twenty four degrees~~

Eighteen perches to Spruce thence North thirty nine
degrees west nine perches ~~thence North twenty five degrees~~

~~thence~~ thence North forty four degrees west fifteen perches
thence West thirty eight perches to Township Road near
Wendal Ingers Barnd thence by said Road ~~South~~ fifteen
degrees west Eleven perches thence leaving said road
South Eighty three degrees west thirty six perches to post thence
North Eighty five degrees west fourteen perches ~~thence~~
North Eighty seven degrees ^{west} thirty perches to Beach thence South
Eighty three and one half degrees west twenty two
perches to Spruce thence South Eighty five degrees west
twenty perches to Spruce thence through land of Joseph
Lecky South ^{west} fifty eight degrees ^{west} Eighty perches thence
South seventy six degrees west thirty four perches thence
South Eighty five degrees west twenty one perches thence
South Eighty three degrees west forty seven perches
thence ^{South} Eighty degrees west ten perches thence South
seventy three degrees west Eleven perches thence ^{South}
fifty one degrees west sixteen perches thence South
twenty eight degrees west seven perches thence
South Seventy degrees west Eighteen perches
to Frankstown Road Near south fork Bridge
A copy of which is herunto annexed

Witness our hands the day of April one thousand
Eight hundred and fifty nine

	Days
Thos McConnell	- 4
Michael C. Kelly	- 2
Jacob W. Slick	- 3
Peter M. Clarron	- 4
John Burks	- 5
Thos McGough	- 5



Cambridge County &

Before me the Suborcher as justice of the peace
in and for said County Personally appeared
Michael O Skelley Jacob W Shick Peter
McClayson John Burke & Thomas McLaughlin
Who being duly sworn according to law
doth depose and say that they have ^{out} rained
said Road and vacated and laid ^{out} a
new Road according to the above Draft

Sworn and subscribed } Michael O Skelley
Before me the 2^d day of } J. W. Shick
April 1859 } Peter McClayson

Austin Thomson }
Probate 1859 } John Burke
Thomas McLaughlin

1858

Order to Vacate and Repley
a part of the Towns leaving
from the office of John P. Sullivan
to a point on the frontiers
will also own the South
York Range

Ordeal made out

Persons:

James McConnell

Michael McKeely

West W. Clark

John W. Brown

John D. Cook

James W. Strong

June 4th 1859

Order to Vacate to Commissioners this
14th April 1859.

Recd by George Stinson

John P. Sullivan

8th July 1859

at Ordeal

my Wife

Cambria County ss.

At a Court of Quarter Sessions of the Peace held at Ebensburg in and for said County on the 16th day of October 1858, before the Judges of the said Court. Upon the petition of sundry inhabitants of the township of Susquehanna and parts adjacent in said County; Petitioners

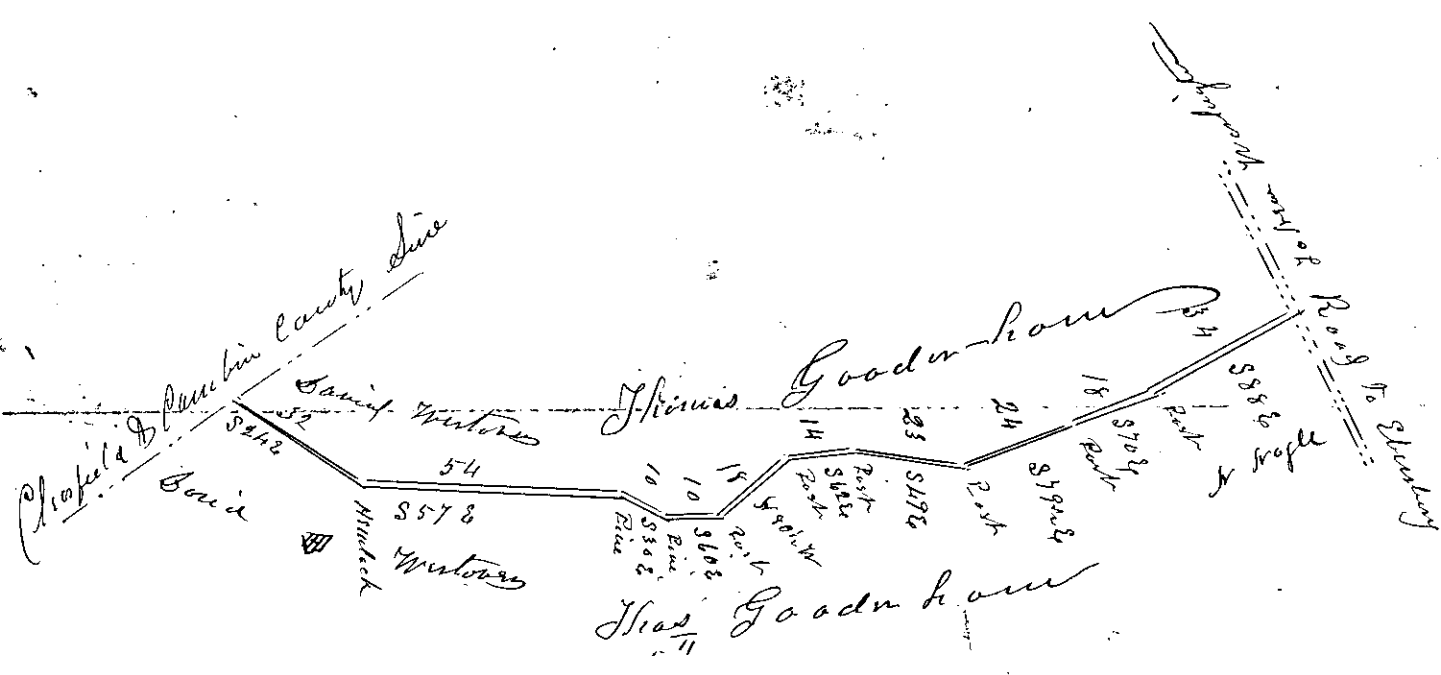
forth that they labor under great inconveniences for want of a road beginning at a public road leading from ~~Shannon~~ Washington at or near the line between Nicholas Nagle & Thomas Gooderham thence by the nearest and best route to intersect a public road at the Clearfield County line on the lands of Oliver Mestover in said township, and therefore praying the Court to appoint proper persons to view and lay out the same according to law; The Court upon due consideration had of the premises, do order and appoint Henry Scunleau, Nicholas Nagle, David Mestover, John B. Baum, Thomas Gooderham & ~~Wm~~ Lloyd, who after being respectively sworn or affirmed ~~are~~ to perform the duties of their appointment with fidelity, are to view the ground proposed for said road, and if they or any five of them view the same, and any four of the actual viewers agree that there is occasion for such a road, they shall proceed to lay out the same, as agreeable to the desire of the petitioners as may be, having respect to the best ground for a road & the shortest distance, and in such a manner as to do the least injury to private property, and that they make report of their proceedings to the next Court of Quarter Sessions to be held for the said County, stating particularly whether they judge the same necessary for a public or private road to gather with a plot of draft thereof, and the courses and distances, and references to the improvements through which it may pass. In which report they shall state that they have been sworn or affirmed according to law,

By the Court
J. M. D. Mald. Clk

In Obedience to the above order of Court we
 Thomas Goodenham John B Baum Esq David Westons
 William Lloyd & Henry Scullan after first being
 sworn according to law Do report the following for
 a public Road or Highway and being laid out and marked
 the same Beginning at the Cleofield and Cambria County line
 on lands of Oliver Westons thence on lands of David Westons
 South Twenty four degrees East thirty two perches to a Henslock
 thence by lands of the same South fifty seven degrees East fifty four
 perches to a Pine tree on lands of Thomas Goodenham South
 thirty degrees East ten perches to a Pine tree by land of the same
 North Eighty and a half degrees East Eighteen perches to a Post thence
 by lands of same South sixty two degrees East fourteen perches to
 Post thence by lands of same South forty nine degrees East twenty three per-
 -ches to Post thence by lands of same South seventy nine and a half degrees East
 twenty four perches Post thence by lands of same South seventy degrees East
 eighteen perches Post thence by line of lands of Thos Goodenham and Nicholas
 Noyl South Eighty eight degrees East thirty four perches and intersect public
 Road from Ebersburg to New Washington Witness our hands this
 19th day of November AD 1858

Time
 Henry Scullan 2 days
 David Westons 1 "
 John B Baum 1 "
 Thos Goodenham 1 "
 William Lloyd 1 "

John B Baum
 David Westons
 Thomas Goodenham
 Wm Lloyd



To the honourable the Judges within named
We the persons appointed to view the road within mentioned
and parts adjacent, do report, that, in pursuance of
said order we, being duly sworn as law directs, did view
the same, and find that there is necessity for such
road, and have laid ^{out} the following private
road to wit; - beginning at a post about 80 rods west
of W. Hards (now Gibens,) house on the Loretto road
thence North 6 degrees west by land of Mrs. Gony, 69 perches
to a beak thence by land of Ivory & Douglass N 12 W. 45
to a post, thence by land of Douglass & Stoy, N 2 E
46 to a post thence by land of Stoy & Eckenrod N
18, W, 43, to a post, thence N 10. W, 19 to a post on
J Cooper's line thence by land of Cooper N 23 W
28 to a beak, thence N 38 W, 60 to a cherry, thence
North along the line of Cooper & Christy, 44
to a post, thence N 22 W 13 to a locust at the end
of J McCoy's line

Witness our hands

Patrick Donoughs
Thomas Mullen
Hugh Gallaher
Patrick Mullen
George Gallaher


Lincoln County ss,

At a court of Quarter Sessions
of the peace, held at Elmington
in and for said County on
the 2nd October A.D. 1889, before
the Judges of the same Court

Upon petition of Sunday inhabitants of Allegheny
Township in said County, setting forth that they
labor under great inconvenience for want of a road
to get out from home, to the public roads, leading
from Lintz to Dawson's mill, commencing at a
point about 20 rods West of William Stand's
place and to lead to Peter McCay's home in said
township, and praying the Court to appoint proper
persons to view and lay out the same according
to law, Whereupon the Court upon due consideration
had of the premises do order and appoint Patrick
Donahoe, Hugh Gallaher, Thomas Mullin, Patrick
Mullin and George Gallaher, who after being respect-
fully sworn or affirmed to perform the duties of their
appointment with fidelity and to view the grounds
proposed for said road and if they or any four
of them view the same and any four of the actual
viewers agree that there is occasion for such road,
they shall proceed to view and lay out the same
as agreeably to the desire of the petitioners as may
be, having respect to the best grounds for a road
and the shortest distance, and in such a manner
as to do the least injury to private property and the
least expense thereof, with the views and distances
and reference to the improvements through which
it may pass, to the next Court of Quarter Sessions
to be held for said County, in which report

Lorella road

Draught



they shall state that they have been and sundry
affirmed

By the Court:

J. McDonald, Clerk

Exceptions

In the Report of the viewers
of the road from a point on the Corsetto road near the house
of J. Gibbons to the end of P. McCoy's lane &c,

1. The report does not specify what-road they find it
necessary to vacate.
2. The reason assigned in the Report of the Reviewers
for vacating the Road is not sufficient. The
Road proposed to ^{be} vacated, being a private road,
and the petitioners therefore being compelled to pay the
damages, before the road could be opened, &c,

Rand & Meyer
Attorneys for exceptors

In the matter of the *Whit*
of the *Bureau of a Road*
from a point on the
LITTLE HOPE near
the town of S. S. Adams
to the end of R. W. Hoop
under the *Allegany* the

Exposition

Filed 8th July 1859

Reuben Wagon

To the honorable the judges of the Court of
Common Pleas we the undersigned Subscribers
have been deicened in sinning & remonstrance
against a road leading from O McCoys
lane to the road leading from Louisa
to the dry gap road near William Glendon
full we therefore consider the road necessary
and aske the honorable court to grant
said road

George H. Adams

E. C. McMiller

Joseph Duly

Charles J. J. J. J.

Charles W. W. W.

Anthony H. H. H.

Daniel W. W. W.

Michael J. J. J.

James Kelley

Wesley & Lewis

Daniel Burt

John B. B. B.

William Christy

The Reason you see my
name on both papers is
the first it was represented
a Publick but is only
Printed one

Francis Christy

William Christy

In the Matter of
The Private Road
from Mrs. Skerds to
The Corp's Cabin

Recruitment of Common
Strawts

John Dougherty

Johnston & Muller

Cambria County p.

At a Court of Quarter sessions of the Peace held in and for the said County at Ebensburg in and for said County on the 30th day of December A.D. 1858, before the Judges of the said Court; Upon the petition of several Citizens of Allegheny township, setting forth; That a road has lately been laid out by order of Court from a point on the Loritts road, about 30 rods West of J. Gibbons house, to the end of P. W. Coys lane, in Allegheny township Cambria County, which road, if confirmed by the Court will be very injurious to ~~the~~ petitioners and burthensome to the inhabitants of the township through which the same runs; and therefore praying the Court to appoint proper persons to review the said road, ^{and pass adjacent} ~~and~~ ~~make report~~ ~~out the same~~ according to law; whereupon the Court upon due consideration had of the premises do order and appoint Henry Scumlan, Daniel Miller, Peter Drepler, David Sutton, Edward Burk and Daniel Miller, who after having been respectively sworn or affirmed according to law, are to review the said road and parts adjacent; and if any five of them review the same, and any four of the actual viewers agree that there is occasion for such a road they shall proceed to lay out the same, having respect to the best ground for a road, and the shortest distance, and in such a manner as to do the least injury to private property; and that they make report of their proceedings to the next Court of Quarter sessions, to be held for the said County; Stating particularly whether they judge the same necessary for a public or private road; together with a plot or draft thereof, and the courses and distances and references to the improvements through which it may pass.

By the Court
J. M. Donald Clerk

To the Honourable George Taylor Esquire President
Judge and G. M. Early and W. Jones Associate Judges
Now Composing a Court of Quarter Session in and
for said County of Camden So Report that having
Met and Viewed according to Law the Report that
the Confusion caused and Arrived said Road that in
Consequence of the immense destruction of Private property
and Rights gone in Order So Report that in no case
= cing for a Road agreeably to points mentioned
Witness our hands this 15th day of February A.D. 1859

Henry Seaulau

Peter Greger
Daniel Sitzinger
Daniel Miller
Edward Burk
David Sutton

Seal

P. Seaulau 1 day
Sitzinger 1 n
E. Burk 1 n
D. Sutton 1
Daniel Miller 1
Henry Seaulau 1/2 day

1857

Order for a Review of the
Road from a point on the
Lotts Road near the house of
J. Gibbons to the end of
M. Coy's lane, in Allegheny
Township

- Viewers
- Henry Scantlan
- David Miller
- John Dresler
- David Sutton
- Edward Burk
- David Stuyver

8 July 1857 Exceptions
filed!

Geo. W. S.

Miller

14th April, 1859, read & confirmed. *Wm. D. G. S.*

To the Honorable, the Judges of the Court of Quarter Sessions of the Peace, in and for Cambria County: The petition of the subscribers, citizens of Allegheny township, Cambria Co, humbly sheweth:

That a road has lately been laid out by order of this Honorable Court, from a point on the Lovette Road, about 20 rods West of J. Gibbons' house, to the end of P. McCoy's lane, in Allegheny township, Cambria County; which road, if confirmed by the Court, will be very injurious to your petitioners, and ~~inconvenient~~ burdensome to the inhabitants of the township through which the same runs. Your petitioners, therefore, respectfully pray your Honours to appoint proper persons to review the same road, and parts adjacent, with instructions to make report, according to law. And they will pray, &c.

Mary Ivory

Joseph Cooper

Henry Ivory

Mrs Ivory

John C. Bradley

Richard Bradley

Thomas Shapp

Hugh H. Storm

James Dayle

John L. Hays

Philip Whelan

Martin Kelly

Joseph Fuldore

D. H. Daughts

1858

By the Court of Quarter Sessions

58
97

Johnston for a Recovery of
the road from a fence, and the
South Road, near the house of
Dr. Gibbons, to the end of
P. McGee's lane, in all,
being hereby

Witness

Henry Stanton

Samuel Miller

Peter Becker

David Sletten

Edward Beach

David Stinson

58

Attest

In the matter of the report
of the viewers appointed to
view and lay out a road
from William Hurd's place
to Peter McCoy's land.

In the Court of Quarter Sessions
of Cambria County.

Exceptions.

I. The report is informal and bad, because—

1st. It does not state, who of the viewers were
present at the view.

2nd. It does not state whether or not the viewers
were severally sworn or affirmed.

3d. It does not show that the road is necessary
as required by the 12th section of the act
of June 13th, 1836.

II. The said road, if opened, would be highly injurious
to private property.

A. C. Mullen,

L. D. Murray,

Attys for exceptants

"

"

In the matter of the report
of the mission appointed to
visit and lay out a road
leading from Williams
Ford's place to the
McGee's lane.

Joseph Howard,

June 1. 1858

Columbia County ss,

A court of Quarter Sessions of the Peace, held at Obensburg, in and for said County on the 30th day of December AD 1837, before the Judges of the same, upon petition of divers inhabitants of District No 1, for Election purposes) Commonwealth Township, setting forth, that they labor under great disadvantage in consequence of having no regular Election boards, and praying the Court to appoint in corporate said District No 1, in Commonwealth Township as the line now stands, into a new Township to be called "Vader", Township, and further praying the Court to appoint three impartial men to enquire into the propriety of granting their prayer, and also to do all things which may be by law required of them in the premises. Whereupon the Court, upon due consideration had of the premises do order and appoint John Brawley Esqr, Jacob Snigood, & Charles Tommerson as commissioners, who after being respectively sworn or affirmed to perform the duties of their appointment with fidelity are to divide the said Township and if they or any two of the actual dividers agree that there is occasion for such Township, they shall proceed to lay out the same as agreeably to the desire of the petitioners as may be, and shall make report thereof, together with a plot or draft thereof and the causes and distances and references to the improvements &c to the next court of Quarter Sessions to be held for said County, in which report they shall state that they have been sworn or affirmed according to law.

By the Court

Jos. M. Donaghy Clerk

Notice in writing of the time and place of meeting
of said Commissioners to be put up at the place
of holding the elections, in Annamagh Township
at least 10 days before the time fixed for each
meeting

By the Court;

Wm. McDonnell, Clerk

1854
Order to view & lay out
a new township to be
called "Jordan"

Commissioners:
John Braughly
Jacob Livingston
Charles Forman

Sept 29th 1854
Book of Changes and Appointments
of Election and Return of Electors to meet
at the House Place, New Haven in Conn
City

For the Court

To the Honorable the Judges of the Court of
Quarter Sessions in and for the County of Leamington

We the Commissioners appointed by said
Court to view and lay out a new Township as
per order herunto annexed ~~whereon~~ after giving due
and timely notice have met this Eighth day of
February 1858. and after being duly sworn do
report the following boundary (to wch) commencing
at the Equidist an or near Johnstown Borough,
thence along Little Connaugh Crull and Johnstown
Borough line South Nineteen degrees West Twenty Nine
Perches to the Junction of Stony Crull, thence up Sand
Crull, South Fifteen degrees East Two Hundred Thirty three
perches to a post on said Borough line, thence along
said Borough line South Forty Nine degrees East one
Hundred and Ten perches to Stony Crull, thence up said
Crull with its different courses and distances to the
Somerset County line thence along said line, South Forty
two degrees West, one hundred and sixty two perches to a
post on said County line thence along said County line
One perches to a post on said County line, thence along
said County line North Seventy Two degrees West
Seven hundred and Seventy three perches to the Corner
of said County on the Westmoreland County line thence
along said County line North thirty degrees East Two
hundred and sixty perches to the Connaugh River
thence up the North side of said River or Pennsylvania
Canal with its different courses and distances
to the place of beginning, as per draft hereto
annexed,

Witness our hands and Seals the
day and Year above written

Sworn & Subscribed John Brawley Seal
This 16 day of July 1858 Charles Zimmerman Seal
Wm. H. H. Jacob Snyood Seal

WESTMORELAND COUNTY

FAYLOR TOWNSHIP

YODER TOWNSHIP

CAMBRIA COUNTY

SOMERSET

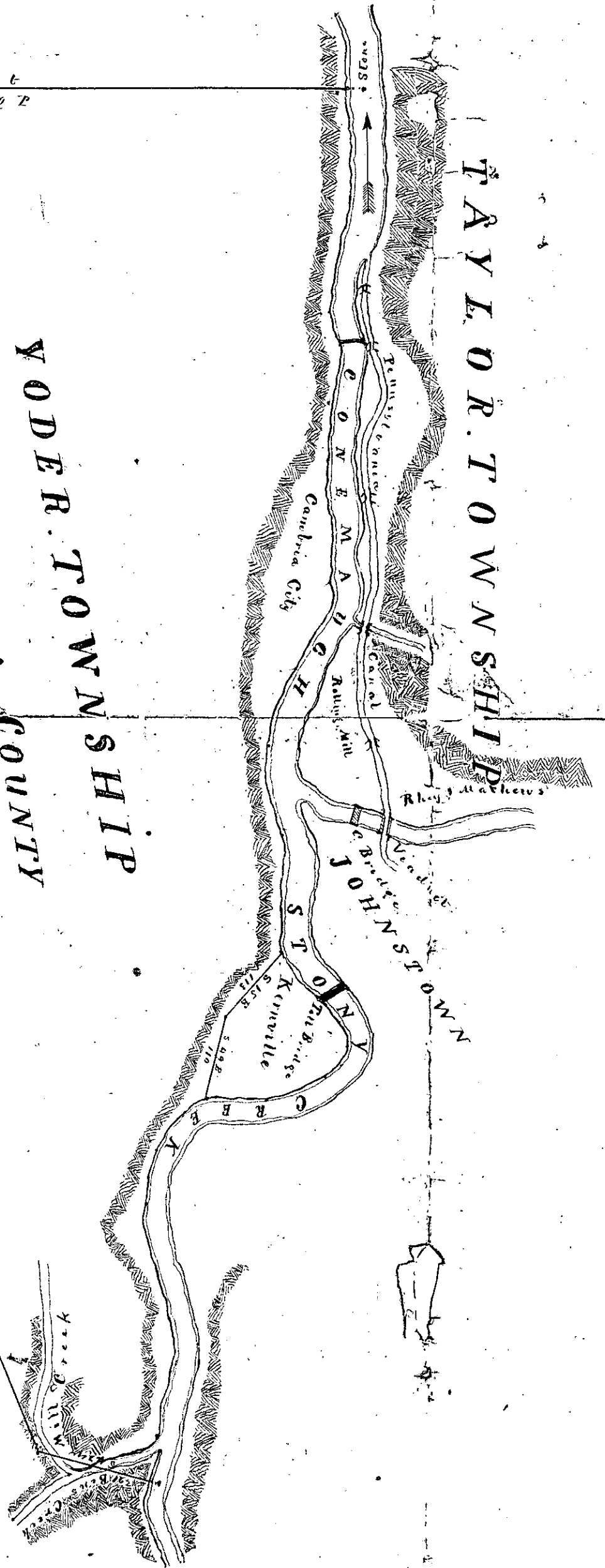
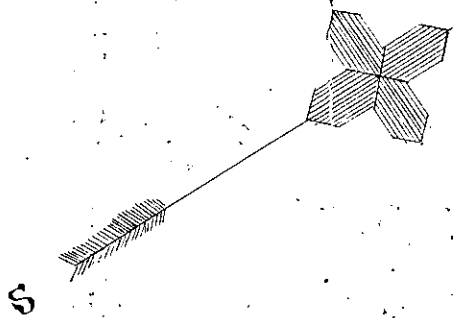
713
733 P
M-26 1/2

COUNTY

LINE

1151 1/2
1151 P
M-26 1/2

North 30° East
940 P



Draft of Yoder Township being
part of Conemaugh Township Cambria
County and the same drawn by
John Brawley
July 26 1858

1858

Draft and Report of
Commissioners for Road
Township, Cambria County

Filed, Galloway 1858

Accepted for filing 8/1/58

17th July 1858. The
written Report appeared
& confirmed. (Signed)

Yes

John Brandy Treasurer

and clerk \$19.00

Jacob Young and 2 day 2.00

Charles Gimmund 2 2.00

\$ 13.00

Printed S.P. Cochran

Cambria County, Pa.

At a Court of Quarter Sessions of the Peace in and for said County, held at Ebensburg on the 17 day of July 1858. before the Judges of the same, upon the Petition of drivers and inhabitants of Blacklick & Jackson townships, in said County, setting forth that a road has long since been laid out from Samuel Davis' dwelling on the Huntingdon Ebensburg^r, Turnpike to the Village of Bethel on the "Clay" "Pike" leading to Indiana, — and that so much of said road as leads from the farm of Jacob Wagner in Jackson township to the Old Saw Mill of Thomas E. Thomas in Blacklick township has now become useless and burdensome to the inhabitants of said townships, And praying the Court to appoint proper persons to view, change vacate & supply that part of said Road above stated Whereupon the Court upon due consideration had of the premises do order and appoint Edward Shoemaker Jr Abel Brown, Samuel Smith, William Rogers, John E. Davis and Jackson Rogers; who after being respectively sworn or affirmed to perform the duties of their appointment with fidelity; are to view the grounds proposed to be changed, vacated and supplied; and if they or any five of them view the same, and any four of the actual viewers agree that there is occasion for such change, vacation and supply, they shall proceed to lay out the same as agreeable to the desire of the petitioners as may be, having respect to the best ground for a road, and the shortest distance in such manner as to do the least injury to private property

and shall make report thereof, stating particularly whether they judge the same necessary for a private or public Road, together with a Plot or draft thereof and Courses and distances, and references to the improvements through which it may pass, to the next Court of Quarter Sessions to be held for the said County. In which report they shall state that they have been sworn or affirmed according to Law.

By the Court

Jos. M. Donala Clerk



of Quarter Session of Cambria County

The undersigned viewers appointed according to the attached order to vacate and supply the portions of a road then set forth - re-

spectfully beg leave to report as follows - That

^{Abraham H. Brown - S. Smith - Henry Wagner - William Byars - John E. Davis - Jackson Rager}
+ ~~the~~ met together on the ^{12th} ~~10th~~ ^{11th} day of August A.D.

1858 in pursuance of the attached order and having all been first legally sworn or af-

firmed according to the directions of said order proceeded to view for the purpose of

vacation & supplying the road then set forth - that upon viewing the old road between the points set out in said order they are of opinion that the same has

become useless in convenience & burdensome and ought therefore to be vacated & supplied by a new road running between said points

according to the draft hereto annexed and that the same is necessary for a public road - Witness our hands and seals this

12th day of August A.D. 1858

Abraham H. Brown

Samuel Smith

Henry Wagner

John E. Davis

William Byars

Jackson Rager



1858

Order to locate and
supply a road lead
ing from J. Waggoner's
place to Mrs. Edmonds'
place

Order to open roads out

Ordered

Edward Sherman for

Abel Brown

Samuel Smith

Wm. Dyer

John Q. Reed

Jackson Raper

Henry Wagner

Place to open roads 1858

Place to open roads 29th Dec 1858

Order paid 30. Aug. 1859

for 95 for road money

Wm. A. Mason

13th St. signed with a return
of the party.
30th Dec. 1858, signed with a return
of the party.
8th July, 1859, signed with a return
of the party.
Wm. A. Mason

1858

Order to vacate and
supply a Road lead
ing from J. Wagners
farm to this E. Thomas
place

Order to open made out

Ordered
Edward Sherman Jr.
Abel Brown
Samuel Smith
Wm. Dyer
John G. Davis
Jackson Raper
Henry Wagner

Place to September 1858
Main the same, to 29 Dec 1858

Certified 30. Aug. 1859
for 75 for Mill Run

Wm. A. Moberg

13th At. referred back to survey
referred fully. My consent

30th Dec. 1858. confirmed mine, and
to be opened thirty feet under

8th July, 1859, confirmed absolutely.
My consent

To the Honourable the Judges of the Court of Quarter Sessions
of the Peace in and for the County of Carleton: - of December Sessions 1858.

We the persons appointed by the annexed and foregoing order of
Court, to change, vacate, and supply, and to lay out the road therein men-
tioned, to wit: Abraham H. Brown, Samuel Smith, Henry Wagner,
John E. Davis, William Byers and Jackson Rager, being present
and severally sworn or affirmed according to law, do report that in
pursuance of the said order we have viewed, vacated, and supplied and
that upon viewing the old road between the points set out in the said
order we are of the opinion that the same has become useless inconvenient and
burdensome and ought therefore to be vacated and supplied, - and have
accordingly vacated the old road between the said points as follows to wit;
commencing at a post on the land of Jacob Wagner, thence South eighty-eight
and one half degrees East, forty-three perches, across Blacklick-creek to a post, - thence
through land of the said Jacob Wagner, North fifty-two degrees East, thirteen perches, -
thence South eighty-five degrees East, twelve perches, - thence North sixty-two degrees
East nineteen perches, - thence North fifty degrees East twenty-two perches, - thence North
four degrees East fourteen perches, to the old sawmill of Thomas E. Thomas in
the Township of Blacklick. And we the said viewers in pursuance of the said
order do supply, and lay out for public use, the following road to wit: Beginning
at a point two and five tenths perches North of the commencement of that portion of the
old road vacated as aforesaid, on the land of Jacob Wagner, thence North fifty-five degrees
East forty-eight perches, through the improvement of the said Jacob Wagner, - thence South
eighty-nine degrees East eighteen perches, - thence North seventy-eight degrees East, six-
teen perches, - thence North sixty-six degrees East, twenty-four perches to a birch
at or near the said old saw-mill of Thomas E. Thomas; and we the said viewers
do find and agree that there is occasion for such vacating and supplying, and
that the part supplied is necessary for a public-road, a plot or draft whereof is hereto
annexed.

Witness our hands this second day of December A. D. 1858.

John E. Davis
Samuel Smith

LS

Abraham H. Brown

LS

LS

William Byers

LS

Henry Wagner

LS

Jackson Rager

LS

Cum hinc Comitet SS,

At a court of Quarter Sessions of the
peace, held at Elmstree, in and
for said county, on the day of March
A.D. 1838, before the Judges of the
Same Court, upon petition of sundry
inhabitants of Summerhill Township, and parts
adjacent, setting forth, that they labor under
great inconvenience for want of a road, beginning
at or near the South Fork, where Richland & Conmungs
Townships join Summerhill, and near where the Alle
gheny Passage Rail Road intersects with the Tomast B.
Road, thence by the nearest and best route until it
intersects the Jefferson & Elmstree Road at
Jefferson, in said Township, and praying the Court
to appoint proper persons to view and lay out
said road, whereupon the Court upon
due consideration had of the premises doth order to
appoint Thomas McConnell, Enoch Ellis, ^{George} H. Miller,
Joseph Miller, Jasin Pringle and John G. Grooms,
who after being respectively sworn to perform
the duties of their appointment with fidelity, are to
view the grounds proposed for said road and if
they or any five of them view the same and are
of the opinion that there is occasion
for such road, they shall proceed to lay out the
same as agreeably to the desire of the petitioners as may
be having respect to the best grounds for a road
and the shortest distance, and in such manner
as to do the least injury to private property, and
shall make report thereof, stating particularly
whether they judge the same necessary for a public
or private road, with the causes and distances
and references to the improvements through which
it may pass, together with a plot or draft thereof

At the next Court of Quarter Sessions, to be held for said
County, in which report they shall state that they
have all been sworn or affirmed according to
law,

By the Court

J. de Amable Clerk

Order to visit some day
order sent from the
Smith's Point Contract
to Jefferson & Henry
Wentworth at 1/2 hour

1858

James H. Small

Geo. W. W.

George W. Jernig

John Miller

James Jernig

John E. Wernig

1858

Order issued out 7 Sept 1858

17th of July, 1858, in a C.A.

in front of me, & read

to the records, by the

6th Apr, 1858, con-
firmation of the

By the Court

Johnston & Huntington

To the honorable the judges within and
the persons appointed by the within
order of court to view and lay out the
road therein mentioned and after having been
duly sworn according to law do report
that in pursuance of said order we have
viewed and laid out and do return for public
use the following land to wit Beginning
at a point on the Portage Rail Road near where it
intersects the Pennsylvania Rail Road thence through
Lands of the Cambria Iron Company North seventy
six degrees East twenty perches thence North sixty one
degrees East sixty two perches thence North seventy eight
and one half degrees East fifty one perches thence North
sixty nine degrees East forty four perches thence
North sixty and one half degrees East fifty perches
thence North eighty three and one half degrees East
forty four perches thence South eighty four degrees East
seventy perches thence North sixty two and one half
degrees East twenty four perches thence North forty
two degrees East forty two perches thence North fifty
two degrees East forty six perches thence North eighty
degrees East twenty nine perches thence South eighty and
one half degrees East twenty six perches thence South
sixty four degrees East nineteen perches thence South
fifty four and one half degrees East at forty eight perches
Pennsylvania Rail Road Bridge sixty four perches
to post thence South seventy two and one half degrees
East forty six perches thence North eighty three degrees East
twenty two perches thence North sixty two degrees East
eighteen perches thence North forty six degrees East thirty six
perches to post near Hurlinger & Nobles Mill thence North
thirty degrees East twenty eight perches to Halfway
House thence North twenty three degrees East at ~~forty~~
~~one perches~~ twenty six perches P. R. R. Bridge

East twenty perches thence North fifty six degrees East
 thirty seven perches thence North seventy nine and one
 half degrees East twenty four perches thence South
 eighty degrees East twenty six perches thence South fifty
 eight degrees East thirty two perches thence South twenty six
 degrees East eighteen perches thence South at ten perches
 P. R. S. bridge forty nine perches to post thence South
 forty four degrees East seventeen perches thence through
 Westrodes land South seventy two degrees East six ten
 perches thence North seventy one degrees East twenty perches
 thence through land of P. R. S. Co. North thirty five and
 one half degrees East at sixty two perches P. R. S. bridge
 seventy six perches to post thence North twenty two and
 one half degrees East forty one perches thence North
 forty eight and one half degrees East twenty six
 perches thence North sixty degrees East sixty seven
 perches thence North eighty five degrees East twenty five
 perches thence through land of S. & C. Sheffer
 South seventy five degrees East thirty six perches
 thence South three degrees East one hundred and
 thirty perches to post on land of Jason Pringle
 thence North seventy two degrees East twenty four
 perches thence North fifty two degrees East twenty
 nine perches thence North thirty one and one half
 degrees East twenty perches thence North sixteen
 and one half degrees East nineteen perches thence
 North twelve degrees East one hundred and six perches
 thence North twenty nine degrees East nineteen
 bridge at Jefferson thence North forty degrees East fourteen
 perches thence North fifty four degrees East fifteen perches
 thence North sixty six degrees East twenty six perches
 to Jefferson & Ebenham. This is in the town of
 Jefferson. A plot or draft is hereto annexed
 Witness our hands the second day of June A. D. 1858

Bill
 5 Thos. McConnell 3 Days
 Enos Ellis 2 "
 Geo. George & Pringle 2 "
 Joseph Miller 2 "
 John J. Given 2 "

S 768 20
 N 618 62

Thos. McConnell
 Joseph Miller
 John Given
 Enos Ellis
 Geo. W. Pringle

Joseph Miller 2 "
John J. Given 2 "

N 61 E 62

SEO. W. Krangle

N 78 1/2 E 51

N 67 E 44

N 60 1/2 E 50

N 83 1/2 E 44

S 84 E 70

N 62 1/2 E 24

N 72 E 42

N 52 E 46

N 80 E 29

S 80 1/2 E 26

S 64 E 19

S 54 E 64

S 72 1/2 E 46

N 83 E 22

N 62 E 18

N 46 E 36

N 30 E 28

Halfing House

N 23 E 41

N 41 E 20

N 56 E 37

N 77 1/2 E 24

S 88 E 26

S 85 E 32

Small polygonal area with bearings: N 35 E 76, S 72 E 16, S 72 E 17, S 72 E 18, S 72 E 19, S 72 E 20, S 72 E 21, S 72 E 22, S 72 E 23, S 72 E 24, S 72 E 25, S 72 E 26, S 72 E 27, S 72 E 28, S 72 E 29, S 72 E 30, S 72 E 31, S 72 E 32, S 72 E 33, S 72 E 34, S 72 E 35, S 72 E 36, S 72 E 37, S 72 E 38, S 72 E 39, S 72 E 40, S 72 E 41, S 72 E 42, S 72 E 43, S 72 E 44, S 72 E 45, S 72 E 46, S 72 E 47, S 72 E 48, S 72 E 49, S 72 E 50, S 72 E 51, S 72 E 52, S 72 E 53, S 72 E 54, S 72 E 55, S 72 E 56, S 72 E 57, S 72 E 58, S 72 E 59, S 72 E 60, S 72 E 61, S 72 E 62, S 72 E 63, S 72 E 64, S 72 E 65, S 72 E 66, S 72 E 67, S 72 E 68, S 72 E 69, S 72 E 70, S 72 E 71, S 72 E 72, S 72 E 73, S 72 E 74, S 72 E 75, S 72 E 76, S 72 E 77, S 72 E 78, S 72 E 79, S 72 E 80, S 72 E 81, S 72 E 82, S 72 E 83, S 72 E 84, S 72 E 85, S 72 E 86, S 72 E 87, S 72 E 88, S 72 E 89, S 72 E 90, S 72 E 91, S 72 E 92, S 72 E 93, S 72 E 94, S 72 E 95, S 72 E 96, S 72 E 97, S 72 E 98, S 72 E 99, S 72 E 100.

N 35 1/2 E 76

N 22 1/2 E 41

N 48 1/2 E 26

N 60 E 67

N 85 E 25

S 75 E 36

S 73 E 130

N 72 E 24

N 52 E 59

N 31 1/2 E 29

N 16 E 19

N 12 E 106

N 29 E 19

N 40 E 24

N 54 E 15

N 66 E 16

Edenburg Plank Road

Jefferson