

Cum gratia County of Cumberland  
 At a Court of General Quarter Sessions  
 of the peace held at Chenoburg for the  
 County of Cumberland aforesaid. On the  
 fifth day of July A.D. one thousand  
 eight hundred and thirty two. Before  
 the Honorable the Judge of said Court  
 On the petition of divers inhabitants of  
 the Township of Chenoburg, who better  
 faith that a road has been opened for waggon by a  
 inhabitants of said Township from the Road leading  
 from the Town of Chenoburg to Bedford. Commencing  
 at the House of C. Warner Esquire and extending  
 to strike the Stony Creek. Thence on the road leading  
 from the Town of Chenoburg to Hays Town and thence  
 said road is much wanted - and praying the court  
 to appoint suitable persons to view and lay out the  
 same, as a public road the nearest and best ground  
 between the two points above mentioned. Whereupon  
 the court do appoint Jacob Livergood Christian God  
 Levi Roberts George Wildbrand Paul Benishoff  
 and David Sings to view the ground for said road  
 and if any part of their own or others' land is  
 crossed they shall proceed to lay out the same agreeably to  
 the desire of the petitioners having respect to the best  
 road and nearest distance in such a manner as to  
 do the least injury to real property, and shall make  
 report thereof to the court particularly whether they think  
 the same necessary for a public road with  
 a plot or draft thereof, and the courses and distan-  
 ces expressed in words at length, and not by figures.  
 Only with reference to the improvement of General  
 which it may pass to the next court of General  
 quarter Sessions setting forth the names of those  
 which shall view the same. The reasons to be  
 first sworn & affirmed.

Test. Philip Hous Clerk,  
 10<sup>th</sup> Aug 1832

To the honorable the Judges within named  
 We, the persons appointed by the within order of  
 Court to view and lay the Road therein mentioned do  
 report that in pursuance of the said order we have  
 viewed and laid out and do return for Public use the  
 following road setting our hands the twenty  
 second day of September 1832

and Day viewing -  
 for each -  
 Jacob Livergood  
 Christian God  
 Levi Roberts  
 George Wildbrand



Commencing at the Bedford<sup>road</sup> near Christian  
Barners Bay South fifteen Degrees west one hundred  
and eighty five Perches thence South fifty  
Degrees west ten perches to Maple to same run  
thence South seventy four Degrees west twenty  
Perches thence South Sixty two Degrees west  
thirty four perches thence thence South Seventy  
four Degrees west one hundred and twelve perches  
thence west one hundred and two perches thence  
South thirty six Degrees west thirty two perches  
to Peter Hines house thence South twenty one  
Degrees west thirty two perches to John Plouch  
Land thence South Eight Degrees west  
twenty two perches thence South seven Degrees  
East eighteen perches thence South fifty one  
Degrees west fourteen perches thence South  
Sixty Degrees west thirty perches thence South  
thirty four Degrees west twenty perches thence  
South twelve Degrees west thirty four perches  
thence South twenty eight Degrees west fourteen  
perches thence South thirty four Degrees west  
twenty perches thence South fifty Degrees west  
twelve perches thence South Sixty seven Degrees  
west eighty perches thence South seventy five  
Degrees west fourteen perches thence North eighty  
seven Degrees west ten perches thence South Sixty  
five Degrees west twenty perches thence west  
Eight perches to Stoughton Road thence South  
fifty two Degrees west sixteen perches to the  
Stoney Creek Bridge

Byland Road

same

- S 15 1/2 - 103 Perches
- S 50 1/2 - 10 -
- S 74 1/2 - 20
- S 62 1/2 - 34
- S 74 1/2 - 112
- 102 1/2 - 102
- S 56 1/2 - 32
- S 21 1/2 - 32
- S 8 1/2 - 22
- S 78 - 18
- S 31 1/2 - 14
- S 60 1/2 - 30
- S 34 1/2 - 20
- S 12 1/2 - 34
- S 28 1/2 - 14
- S 34 1/2 - 20
- S 50 1/2 - 12
- S 67 1/2 - 80
- S 75 1/2 - 14
- S 87 1/2 - 10
- S 65 1/2 - 20
- 102 1/2 - 18
- S 52 1/2 - 16

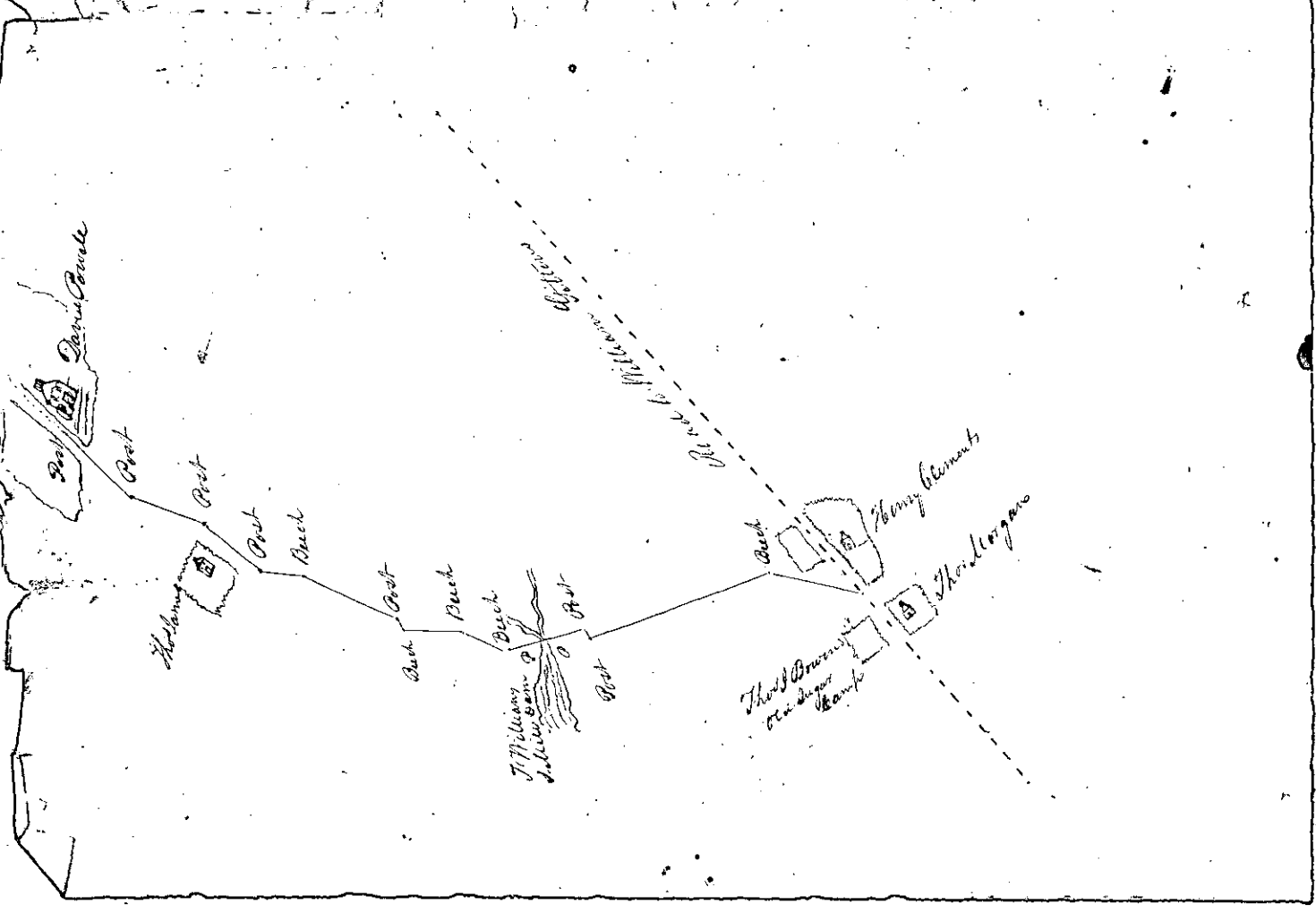
Byland  
Blaney Brook

Cambria County Pa

At a Court of General Quarter Sessions of the Peace held at Ebensburg in and for said County on the fourth day of April A.D. one thousand eight hundred and thirty three before the Honorable the Judges thereof on the Petition of divers inhabitants of Cambria County setting forth that they labour under great inconvenience for want of a private Road from the house of David Powell to intersect the public road leading from Ebensburg to Mellem Cottens, near Thomas S. Bowen's old sugar camp in Cambria Township in said County, and praying the Honorable Court to appoint suitable persons to view and lay out the same. Whereupon the Court did appoint Stephen Lloyd, William Pryce, Thomas Rees, James Davis, Hugh Kelly and John T. Williams to view the said grounds and who did report as follows; To wit Stephen Lloyd, William Pryce, Thomas Rees, James Davis and John T. Williams, five of the viewers named in the annexed order met on the fifteenth day of October A.D. 1832 and after being duly sworn and affirmed proceeded to view the said ground mentioned and do return for private use as follows; Beginning at a Post standing three perches Northward of said camp Thence North sixty degrees west fifty seven perches to a Beech, Thence South eighty degrees west one hundred and twelve perches to a Post, North twenty three degrees west four and a fourth perches to a post, Thence North eighty four degrees west seventeen perches to a Post, South sixty six degrees West thirteen perches to a Post, Thence North seventy one degrees West, eighteen perches to a Beech, North fifty one degrees — twenty six perches to a Beech, North sixty eight and three fourth degrees west thirty eight perches to a Post, North seven degrees West seven perches to a Post, North forty seven — west sixty perches to a Beech, North sixty six degrees West twenty four perches to a Post, North thirty one degrees West forty four perches to a Post, North fifty two degrees West forty five perches to a post, North twenty nine degrees West fifty perches to a post, Standing at the south end of the above mentioned David Powell's house.

2<sup>d</sup> January 1833 Report Reads, 4<sup>th</sup> April Approved of to be opened by the Petitioners and kept in repair at their expense or that of those using the same Not exceeding twenty five feet wide

By the Court  
 A. Pausman, Clerk



1834

Drain to open a Drain  
Roads from Drain  
Roads to Mrs. M. Brown  
Mrs. M. Brown

Recorded in Roads Docket Page 157

Cambria County, Pa.

A Court of general Quarter Sessions of the Peace of the County of Cambria held at Ebensburg in and for the said County on first day of April AD 1894 before the Judges of the same Court.

Upon the Petition of sundry inhabitants of Allegheny township in the said County setting forth that they labor under great inconvenience for want of a Public Road or Highway to commence at or near the Beaver dam Branch on the road leading from W. Elders Mill to intersect the Philipsburg Road at or near the residence of John Anderson Esq. and therefore praying the Court to appoint proper persons to view and lay out the same according to law. Whereupon the Court upon due consideration had of the premises, do order and appoint Henry J. McGuire, James Mageehans Esq., William Todd, John Storm, Samuel M. Mullens and James M. Gough, who after being respectively sworn or affirmed to perform the duties of their appointment, with impartiality and fidelity, are to view the grounds proposed for the said Road, and if they or any five of them, view the same, and any four of the actual viewers agree that there is occasion for such Road, they shall proceed to lay out the same, as agreeable to the desire of the Petitioners as may be, having respect to the best ground for a Road, and the shortest distance, in such a manner as to do the least injury to private property; and shall make report thereof, stating particularly whether they Judge the same necessary for a Public or private Road, together with a plat or draft thereof, and the courses and distances, and references to the improvements through which it may pass, to the next Court of Quarter Sessions to be held for the said County.

In which report they shall state that they have been sworn or affirmed according to law.

By the Court

A. Paustman, Clerk

March Sessions 1834

Green

To Messrs a Public Road to  
Commence at or near the  
Dunsmuir Branch on the  
Road leading from W. Lewis  
ville to intersect the Phillips-  
burg road at or near the  
Robertson Ferry

Measures

Henry D. McQuinn

James M. Agnew

William W. Adams

John Stinson

Samuel M. Miller

James M. Lewis

1 July 1834 App. 10<sup>th</sup>

1835

to above Conference and  
ordered to be printed 33<sup>rd</sup> Feb

1835

4<sup>th</sup> of 1835 Order 1<sup>st</sup> of 1835

W. Dunsmuir Esq

Geo. W. Bailey Esq  
W. Dunsmuir Esq

To the judges above named,

We the subscribers appointed by the above order of Court to view and lay out the road therein mentioned, do report, that in pursuance of said order having been respectively sworn according to law, we have viewed and laid out for public use the following road, to wit: Beginning about sixty perches north of the Beaverdam on the road leading from M. Elders mill, thence North fifty five degrees west twenty six perches to a ~~boundary~~ corner of James Dayls land, thence North ten west seventy three perches along a line between James Dayle and Peter Creelys land to a sugar, thence north fifty five west fifty five perches to an ash, through Creelys improvement, thence south eighty eight eight west ninety two perches through Northons Mays improvement to a birch, north seventy four west seventy six perches to a sugar, south seventy six west twenty three perches to a post, south seventy west twenty two perches to a red oak stump, north sixty two west twenty eight perches to a spruce, north fifty seven west thirty eight perches to a post inside of Peter Mays line, south seventy seven west forty perches to J. Andersons Eges fence, north eighty west fifty perches through said Andersons improvement to the Philipsburg road near his house, a plan or draft whereof is hereto annexed

Witness our hands and seals the thirteenth day of June A. D. 1834

Henry D. McGuire L<sup>3</sup>  
Samuel Chapman L<sup>3</sup>  
John Storm L<sup>3</sup>  
Samuel H. Smith L<sup>3</sup>  
James W. Gough L<sup>3</sup>

To New York  
 To New York  
 To New York


Johnston  
 Jones  
 Jones

Johnston  
 Jones  
 Jones

Johnston  
 Jones  
 Jones

And that is the success is  
 Henry & Clough two days  
 Jones Clough three days  
 John Clough one day  
 James Clough one day  
 & Jones Clough one day

\* Henry & Clough  
 from the road



A Drop of a road from the road right  
 the River down leading from W. Down to Philip  
 burgh to enter into the road leading from  
 Lawrence to Philipburgh at the corner of John Clough  
 Top or run & lead out by the success in which  
 where of I let my name or one of the success  
 & James Clough &

Cambria County Pa.

At a Court of general Quarter Sessions of the Peace of the County of Cambria held at Ebensburg in and for the said County on the first day of April A.D. 1834 before the Judges of the same Court.

Upon the Petition of sundry inhabitants of the township of Cambria in the said County, setting forth that they labor under great inconvenience for want of a Road or Highway, to lead from the House of Joseph Parrish the nearest and best way to intersect the Huntingdon Cambria and Indiana Turnpike roads at or near the house of William Wherry in said Township, and therefore praying the Court to appoint proper persons to view and lay out the same according to Law; Whereupon the Court upon due consideration had of the premises, do order and appoint David H. Roberts Daniel Demond, James Rhey, David Todd Junr. David Davis (deceased) and William Hudsons who after being respectively sworn or affirmed to perform the duties of their appointments, with impartiality and fidelity, are to view the ground proposed for said roads; and if they or any five of them view the same, and any four of the actual viewers agree that there is occasion for such road, they shall proceed to lay out the same as agreeable to the desire of the Petitioners as may be having respect to the best ground for a road, and the shortest distance, in such a manner as to do the least injury to private property; and shall make report thereof, stating particularly whether they judge the same necessary for a Public or Private road, together with a Plot or draft thereof, and the courses and distances, and references to the improvements through which it may pass, to the next Court of Quarter Sessions to be held for the said County. In which report they shall state that they have been sworn or affirmed according to law.

By the Court

A. Dausman Clerk

March Sessions 1834

Exoner

of Wines in Rowland's Debt  
from Joseph & Parry's Debt  
to William Appenry's

Masters

David M. Abbott

James D. Dimonds

James P. Phipps

David J. J. J. J.

David Davis, carpenter

William Henderson

3<sup>d</sup> July 1834 (Appenry's)

29<sup>th</sup> June 1835 Appenry's


subject to the Court's order on  
the Wines of Wines from  
David from the Wines  
to Wm Appenry confirmed  
at last by the

Wines paid by A. Jones

The persons appointed by the within order of Court to view and lay out the road therein mentioned do Report that that that in pursuance of the said order we have viewed and laid out, and do Return for private use the following Road, to wit: beginning at the house of Joseph Parrish thence North Eleven & a fourth Degree West fifty two perches to a post thence through Jacob Turners improvement North fifty three degrees west ~~forty~~ six perches to a crabtree thence North six degrees west ~~forty~~ forty four perches to a bush thence through the improvement of John Coumel North fifteen degrees west One hundred and six perches to a post thence west twelve perches to a post thence North thirty six degrees west forty two perches to a post thence North Eleven degrees west through the improvement of Abner Jones twenty four perches to Bush Stumps thence North six degrees East One hundred ~~and twenty~~ perches to a post thence North Nine degrees <sup>East</sup> ~~East~~ <sup>Perches</sup> ~~Perches~~ through William Whorres improvement to the Turnpike Road at Wm. Whorres. A plot or draft whereof is hereunto annexed. Witness our hands the 9th June 1834

A.B. the views being sworn before signing the Report

D. H. Roberts  
 Nathaniel Jarvis  
 James  
 David  
 Wm. H. ...  
 They  
 ...



Cambria County Pa

At a Court of General Quarter Sessions of the Peace of the County of Cambria held at Ebensburg in and for the said County on the third day of April AD. 1896 before the Judges of the same Court.

Upon the Petition of John Hel of Allegheny township in said County setting forth that he labors under great inconvenience for the want of a Private Road to lead from his House the nearest and best way to intersect the public Road leading from the Town of Munster by Dr Gallitzins First Mill to the Town of Loritto opposite to the House of Thomas B Durbin in Allegheny township, and praying the Court to appoint proper persons to view and lay out the same according to law. Whereupon, the Court upon due consideration had of the premises, do order and appoint James Magee Junr Esq, John Christy, Thomas Gallagher, Peter Kerrigan Junr, Henry O'Hara and Dennis Moore who after being respectively sworn or affirmed to perform the duties of their appointment with impartiality and fidelity, are to view the grounds proposed for the said Road, and if they or any five of them, view the same, and any four of the actual viewers agree that there is occasion for such Road, they shall proceed to lay out the same, as agreeable to the desire of the petitioner as may be, having respect to the best grounds for a Road, and the shortest distance, in such a manner as to do the least injury to private property, and shall make report thereof, stating particularly whether they judge the same necessary for a public or private Road, together with a plot or draft thereof, and the courses and distances, and references to the improvements through which it may pass, to the next Court of Quarter Sessions to be held for the said County. In which report they shall state that they have been sworn or affirmed according to law.

By the Court

Mausman Clerk

March 1834

Prison

To view a Private Book

from John Hill to witness

the Public Book belonging from

Meriton to Corcoran's office

the name of Mr. B. B. B. B.

Prison

James Magrehan Esq

John Throck

James Gallagher

John Morgan Junr

Henry C. Harro

James Moore

3 July 1834

10th 1835 Road

23 July 1835

of Road to the house 25

Footnote of the map

by Mr. P. B. B. B.

the name

the 15th page

The Honorable the Judges within record  
 see the within named land have met agreeable to the  
 abandon of Court and after being sworn by law that  
 and having said and said and made for the use of  
 the said William John Bell <sup>of the</sup> ~~of the~~ <sup>of the</sup> ~~of the~~  
 houses of said John Bell <sup>with thirty</sup> ~~with thirty~~ <sup>with thirty</sup> ~~with thirty~~  
 a <sup>four</sup> ~~four~~ <sup>three</sup> ~~three~~ <sup>with twenty</sup> ~~with twenty~~ <sup>with twenty</sup> ~~with twenty~~  
 pieces to <sup>space</sup> ~~space~~ <sup>three</sup> ~~three~~ <sup>with ten</sup> ~~with ten~~ <sup>with ten</sup> ~~with ten~~  
 a Birch <sup>three</sup> ~~three~~ <sup>with thirty</sup> ~~with thirty~~ <sup>with thirty</sup> ~~with thirty~~  
 twenty <sup>six</sup> ~~six <sup>pieces</sup> ~~pieces <sup>to the</sup> ~~to the <sup>road</sup> ~~road <sup>from</sup> ~~from <sup>on</sup> ~~on <sup>Gallop</sup> ~~Gallop  
 Hill to the <sup>House</sup> ~~House~~ <sup>of</sup> ~~of <sup>Charles</sup> ~~Charles <sup>with</sup> ~~with <sup>the</sup> ~~the <sup>House</sup> ~~House~~ <sup>of</sup> ~~of <sup>John</sup> ~~John <sup>Bell</sup> ~~Bell  
 We have hereunto set our hands & seal this 2<sup>d</sup> day  
 of March A. D. 1835~~~~~~~~~~~~~~~~~~~~~~~~~~~~

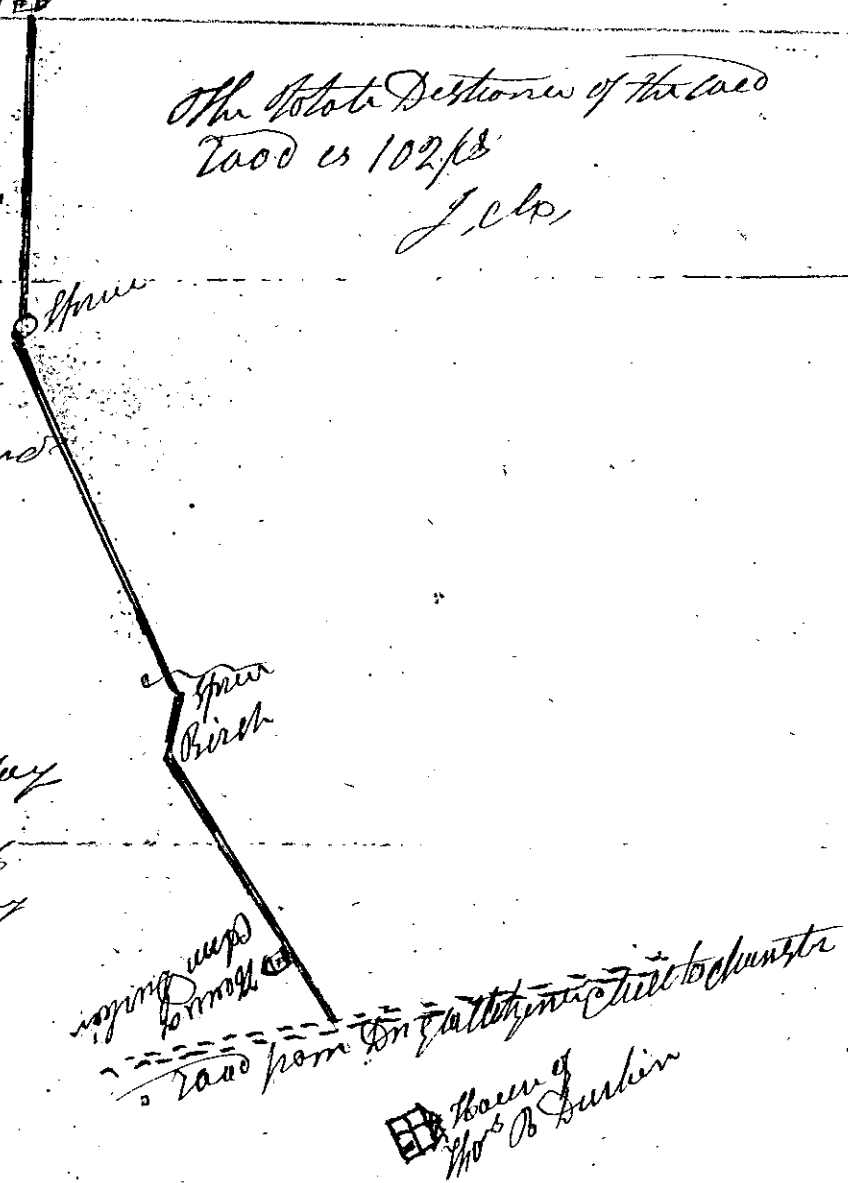
James Boynton Seal  
 John Crist Seal  
 Thomas Gallagher Seal  
 Peter Ferguson Seal  
 Henry O'Hara Seal  
 Dennis Noon Seal

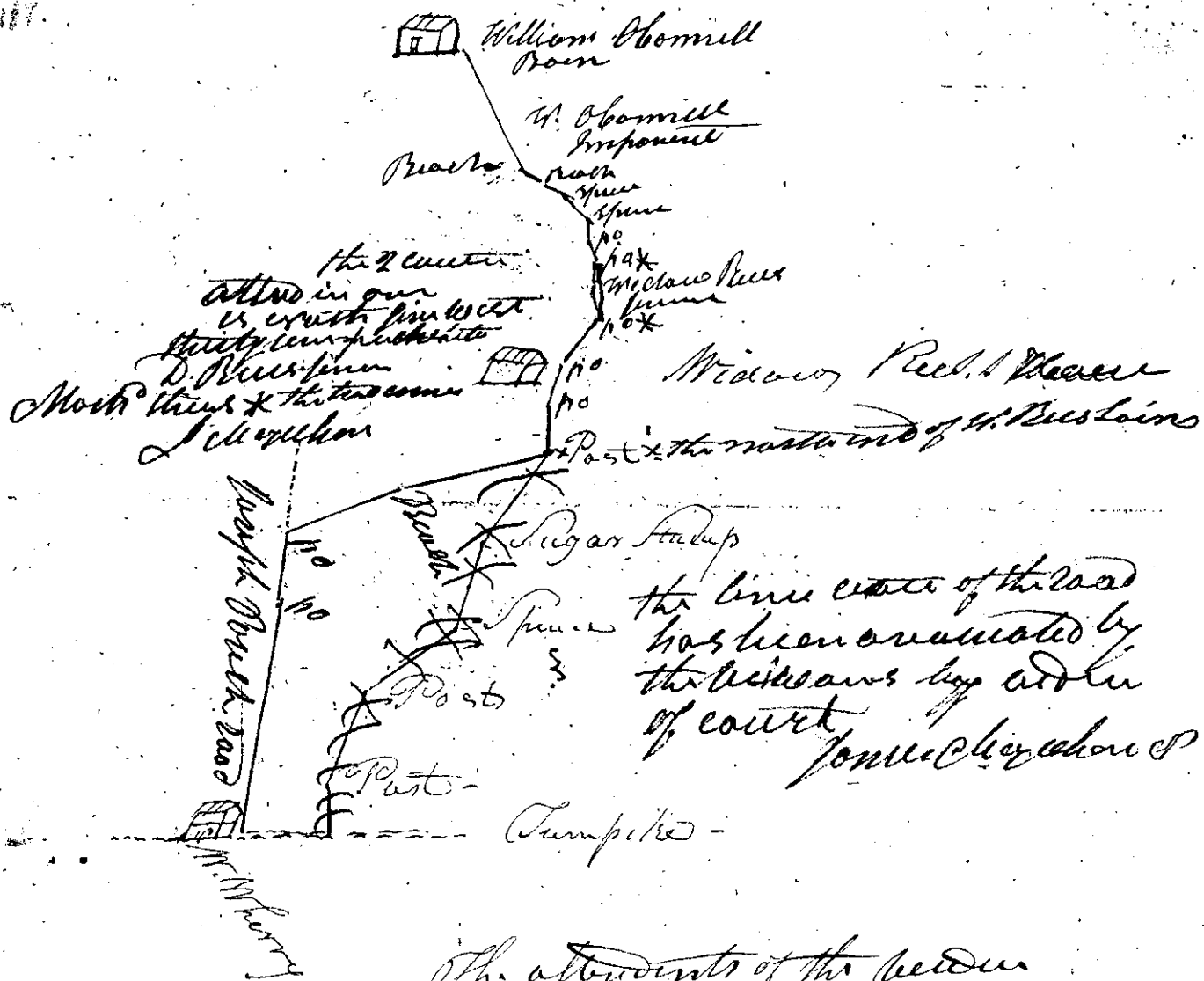
27<sup>th</sup> of March 1835

A note of a road from  
 the House of John Bell  
 to the road leading from  
 Ingalton Hill to the  
 House of Charles with the  
 House of John Bell  
 Surveyed by me  
 Charles J. James Boynton  
 1835

The total Distance of the road  
 is 102<sup>1/2</sup> ft  
 J. C. P.

The reader attended  
 James Boynton one day  
 John Crist one day  
 Thomas Gallagher one day  
 Peter Ferguson one day  
 Henry O'Hara one day  
 Dennis Noon one day





- The attendants of the bedden
- James Chapman three days
- Peter Callone three days
- Some Doble four days
- John & Briden four days
- Cornelius McDonald three days
- Philip Noxon 3. days

A piece of a private road running at W. Odomell  
 Room and ending at the Tumpike road about ~~half~~  
 hundred west of W. Cherry Town

Distances are miles & one  
 hundred & eighty four perches  
 Survey by  
 James Chapman S.



Cambria County Pa

At a Court General Quarter Sessions of the Peace of the County of Cambria held at Ebensburg in the said County on the thirteenth day of April A.D. 1893 before the Honorable the Judges of the same Court. Upon the Petition of sundry inhabitants of Cambria Township in the said County setting forth that a Road hath lately been laid out by order of Court leading from near William O'Connell's to the Turnpike near William O'Herriy's which Road, if confirmed by the Court will be very injurious to your petitioners and therefore praying the Court to appoint proper persons to review the said Road and parts adjacent and make report to the Court according to Law; Whereupon the Court, on due Consideration, do order and appoint Philip Aaron Eyr, James Gallagher Eyr, Peter Collins Eyr, Cornelius Mc Donald Eyr David Todd & John G. Brown, who after being respectively sworn or affirmed, to perform the duties of their appointment with impartiality and fidelity, are to review the said Road and parts adjacent; and if any five of them review the same and any four of the actual reviewers agree that there is occasion for such a Road they shall proceed to lay out as agreeable to the wishes of the petitioners as may be having respect to the best ground for a Road, and the shortest distance, in such a manner as to do the least injury to private property; and shall make report thereof, stating particularly whether they judge the same necessary for a public or private Road, together with a plat or draft thereof and the courses and distances, and references to the improvements through which it may pass, to the next Court of Quarter Sessions to be held for the said County. In which report they shall state that they have been sworn or affirmed according to Law

By the Court

Albion Clark

To the Honourable Judges of the Court of General  
 Quarter Sessions of Cambridge County. The subscribers -  
 whose names are mentioned as Viewers in the foregoing  
 Order of view, met in pursuance of the said and  
 being duly sworn according to law proceeded to  
 view ~~the~~ ~~land~~ mark and lay out and do report the  
 following as a private road for the use of the  
 Petitioner, to wit Beginning at William Connors -  
 Barns thence North twenty five degrees west, seventy two  
 perches through William Connors' improvement, to a  
 Beech, thence North fifty degrees west sixteen perches  
 to a Beech, thence North sixty five degrees west fourteen perches  
 to a Beech, thence North forty degrees west sixteen perches  
 to a Spruce, thence North fourteen perches to a Beech  
 thence North twenty degrees west twenty two perches  
 to a post, thence South twenty two East fourteen perches  
 to a post, thence North five west thirty perches to a  
 post at Widow Peas' fence thence North thirty eight  
 degrees East thirty perches through Widow Peas'  
 improvement to the lane thence North twenty East  
 twenty six perches through said lane to a post, thence  
 North thirty perches through the same to the end  
 thence North thirty seven degrees East thirty eight  
 perches to a sugar stump, thence North seven degrees  
 East fifty six perches to a spruce, thence North fifty  
 seven degrees East, sixty six perches to a post, thence  
 North twenty three East, sixty perches to a post, thence  
 North thirty perches to the Burnpike road, about thirty  
 perches West of W. Whorps' barns.

In testimony whereof ~~we~~ we have hereunto set  
 our hands & seals this 24 day of March A.D. 1834

James Magrath Seal  
 Peter Collins Seal  
 David Todd Seal  
 John Brown Seal  
 Philip A. ... Seal

20 April

1834

Order to Receive a  
Private Check from  
near William Thornhill  
to William Murray's

Received

- Philip Stern Esq
- James Hagerman Esq
- Peter Collins Esq
- William de Sponde Esq
- David Chad
- John W. Brown

1<sup>st</sup> April 1834 Cleared

3<sup>rd</sup> July 1834 Refund to

William Murray to make

such alterations of their

books as they shall consider

of some for the purpose

of returning the Bank with

a printed Book and also from

for Bank of New York

1<sup>st</sup> Oct 1834 certain terms and

agreements  
JAC 1835 3<sup>rd</sup> Aug 1835

20 April 1835 copy of Book

To be cleared 25 Feb 1834  
to the left of the reference  
of the previous

November 13<sup>th</sup> 1840 Order to  
them made out to William  
J. Corwells Esq

Cambria County Is

At a Court of General Quarter Sessions of the Peace of the County of Cambria held at Ebensburg in and for the said County on the first day of July A.D. 1834 Before the Judges of the same Court

Upon the Petition of sundry inhabitants of the township of Summerhill and parts adjacent in the said County setting forth that they labor under great inconvenience for want of a Public Road or Highway from where the Pennsylvania Allegheny Portage Rail Road crosses Bear rock run (near Lilly's Mill) to the turnpike Road in said township of Summerhill

at or near Samuel Simon's and therefore praying the Court to appoint proper persons to view and lay out the same according to law, whereupon the Court, upon due consideration had of the premises, do order and appoint, William Palmer Esq, Hugh Dugans, Michael Benson, Fleetwood Benson, John Noel and Edwards Burks who after being respectively sworn or affirmed to perform the duties of their appointment with impartiality and fidelity, are to view the grounds proposed for the said Road, and if they, or any five of them, view the same, and any four of the actual viewers agree that there is occasion for such Road, they shall proceed to lay out the same, as agreeable to the desire of the petitioners as may be, showing as respects the best ground for a Road, and shortest distance, in such a manner as to do the least injury to private property; and shall make report thereof, stating particularly whether they judge the same necessary for a public or private Road, together with a plot or draft thereof, and the courses and distances, and references to the improvements through which it may pass, to the next Court of Quarter Sessions to be held for the said County. In which report they shall state that they have been sworn or affirmed according to law

By the Court

Wm. Dugans Clerk

September 1834

Notes

To view a Public Road

from where the Portage Road

was built. Saw Rock Run

& saw the dam on the same &

was built across it.

William Patmore Esq

Wm. Dugan +

Michael Johnson +

~~William Patmore Esq~~

James Smith Esq

Edward P. Smith

2 Jan. 1835 P.M. read

Will meet at James'

Will on Monday

See L. H. Johnson for

James Maguire Esq  
Peter Atkins &  
John Smith subscribers for  
Washington & Denver & El Paso

See p. 5 29 Jan 1835 P.M.

To the Honorable the Judges within named  
 we the under named subscribers opposed by the  
 Judges of the county of Cambridge County having  
 met agreeable to the said order of court and  
 being sworn & affirmed as laid et cetera to wit  
 William Holman Thelwood Benson John Lusk  
 Peter Collins James Cleghon & John equal  
 and after due deliberation have provided to lay  
 out the following County or District road  
 viz Beginning at the corner at the road said  
 or Road runs thence East Eighteen perches  
 to a Spruce thence South forty nine degrees East sixty  
 six perches to a Spruce in Birchfield Lane thence  
 South Eighty two degrees East fifty perches through  
 Birchfield Lane to a Spruce thence North Eighty  
 five degrees East fifty perches through some  
 short Lane to a post by a Spruce thence  
 seventy degrees East twenty eight perches to a Spruce  
 thence North Sixty degrees East forty six perches  
 to a Spruce stump thence North Eighty three degrees  
 East twenty perches to a Spruce thence North Twenty  
 one degrees East twenty eight perches to a Spruce  
 thence South seventy degrees East one hundred and  
 forty eight perches to Harry Gillen's Impoundment  
 thence North seventy degrees East Eighty eight perches  
 to a Beach thence North fifty two degrees East thirty  
 two perches to the River of St. Charles's Impoundment  
 thence North sixty seven degrees East ninety four  
 perches past said St. Charles's thence to a Chestnut  
 stump thence North eighty two degrees East fifty  
 four perches through said St. Charles's Impoundment to  
 a Chestnut thence North thirty eight degrees East  
 one hundred and twenty four perches through  
 Adams's Impoundment to a post thence North  
 twenty five degrees East two thousand perches  
 to a Chestnut thence North five degrees East two  
 thousand perches to the Turnpike Road about  
 ten perches East of said Lemon Town on Antiste  
 money when of us have here unto set our hands  
 and seal the 17th day of December A.D. 1834

Thelwood Benson Seal James Cleghon Seal

John Lusk Seal Peter Collins Seal

William Palmer Seal

Seal



Cambria County Pa

At a Court of General Quarter Sessions of the Peace of the County of Cambria held at Ebensburg in and for the said County on the fourth day of April A.D. 1894 before the Judges of the same Court,

Upon the Petition of sundry inhabitants of said County setting forth that Bridges are much wanted over the Ebensburg Branch of Conemaugh and the Mountain Branch of Conemaugh at or near where the Public road leading from Ebensburg to John Nickolls on the ~~to~~ town road, crosses the said Branches near the Town of Jefferson in the Township of Summershill in said County and that the erection of said Bridges will require more expense than it is reasonable the said township should bear, and praying the Court to appoint proper persons to view the premises, and to take such order on the subject as is required and directed by the act of Assembly, in such case made and provided: Whereupon, the Court, on due consideration had of the premises do order and appoint, as viewers for the Mountain Branch Stephen Lloyd, Philip Moon Esq, David H. Roberts, David Todd Junr, William Pryce and David Evans (maison) who after being respectively sworn or impled, to perform the duties of their appointment, with impartiality and fidelity are to view the place proposed for the said Bridge, and if they, or any five of them, view the same, and any four of the actual viewers agree that there is occasion for such a Bridge, and that the erecting of the said would require more expense than it would be reasonable the said township should bear, make report accordingly; and the said viewers are further authorized to examine the route of the road crossing the creek over which the said Bridge is prayed for; and if in their opinion a change or variation in the beds of the road would be an improvement and saving of expense in the erection of such Bridge they are to make reports thereof, and cause such variation, as aforesaid, to be accurately surveyed, and a map or plot thereof to be made, which shall accompany said reports; the report aforesaid, to be made to the next Court of Quarter Sessions to be held for the said County of Cambria

In which reports they shall state that they have been sworn or affirmed, according to Law.

By the Court

A. Bauman, Clerk

March 1832

From the view a Party over

the Mountain Road of

the range near the Spring

the view in the view of

the view

the view

the view of the

the view of the

the view of the

the view of the

the view of the

the view of the

the view of the

the view of the

the view of the

the view of the

the view of the

the view of the

the view of the

the view of the

the view of the

the view of the

the view of the

the view of the

the view of the

the view of the

the view of the

To the Honourable Court above mentioned.

We Stephen Lloyd. David H Roberts. William Pryce. David Todd Junr. and David Evans, (Mason). appointed by the above order of Court to view the said proposed Place for a Bridge across the Mountain Branch. After being duly sworn, do report, that in pursuance of the said order that we have viewed and are of opinion that a Bridge is wanted over said Branch, and accordingly have located the site for said Bridge the centre of which is to be fourteen feet East of a walnut tree on the North edge of the creek and about seven perches up the Creek from the present bend of the road, we therefore in conjunction with the road viewers (appointed by an order of Court who are now on the view) have altered the bend or rout of the road as it will appear by their return to intersect the old Court Near the Smith-Shop of George Emegh. and we are of opinion that the expence of erecting said Bridge will be more than is reasonable for the Township to bear as we judge it will cost about eight hundred dollars. we therefore say if the Petitioners will give sufficient security to the County Commissioners, that they, or that they and the Township will pay one third of the expence of building said Bridge; then the County may pay the other two thirds.

Witness our hands this 18<sup>th</sup> Day of March Ad. 1835

& June 31<sup>st</sup> Ad 1835

Stephen Lloyd  
William Pryce

David Todd Junr.  
David Evans  
D H Roberts

Days three  
one & half  
one & half  
one & half  
one & half

Courses and Distances of the above alteration in the route of  
 the road ~~is~~ beginning where the old road crosses the Mill-  
 race of Michel Litzinger, Thence South thirty four  
 degrees East eighteen perches a cross canemangh to a beech.  
 South six degrees west forty perches. South nine degrees  
 west nine perches. South twenty three degrees west forty  
 perches. South fourteen degrees west eighteen. South nine  
 degrees west eleven perches. South nine degrees East ten perches  
 South eleven degrees west twenty one perches. South thirteen  
 degrees East sixteen perches. South forty degrees East eighteen  
 perches to the old road near the Smith Shop of George Emegh



June 30 A.D. 1855

Stephen Lloyd  
 D. H. Roberts  
 William Pope  
 David Jacoby

Survey