

Cambria County Ss.

At a Court of Quarter Sessions of the Peace, in and for said county of Cambria, held at Ebensburg, the 11th day of June, A.D. 1856, before the Judges of said Court, upon petition of sundry inhabitants of the Township of Carroll in said County, setting forth, that they labor under great inconvenience for want of a road to lead from the Dry Gap Road, east of Jacob Nagle's farm, to John Keirheims Farm; and praying the Court to appoint proper persons to view, and lay out the same according to law.

Whereupon the Court upon due consideration had of the premises, do order and appoint Henry Scaulan, John M. Guire, William Douglas, Peter Eurnhart, Jacob Hubert and Joseph Bander, who, after being respectively sworn or affirmed to perform the duties of their appointment with fidelity, are to view the grounds prepared for the said road and if they, or any five of them, view the same, and any four of the actual viewers agree that there is occasion for such road, they shall proceed to lay out the same as agreeably to the desire of the petitioners as may be, having respect to the best ground for a road, and the shortest distance in such manner as to do the least injury to private property, and shall make report thereof, stating particularly whether they judge the same necessary for a public or private road, together with a plot or draft thereof, and the courses and distances and references to the improvements through which it may pass, to the next Court of Quarter Sessions to be held for said County.

In which report they shall state that they have been sworn or affirmed according to law.

By the Court,

A. J. Roberts, Clerk.

In Obedience to the above Order of Court we
 The undersigned do Report that after first being
 Sworn we did view Mark & lay out the following
 for a private Road viz

Beginning at a Post on line of John Horbough &
 John Washline's Land thence South thirty three & a
 half degrees West twenty one perches to a Post thence
 South sixty degrees West twenty perches to a Post thence
 South eighty two degrees West twelve perches to a Humlock
 thence South sixty eight & a half degrees West twenty one
 & a half perches to a small Ironwood thence South sixty
 two and half degrees West twenty six perches to a Post
 on line of Michael Sittings & Jacob Bayles Land thence
 along said line South thirty three & a half degrees West
 thirty perches to a Point on the Dry Gap Road

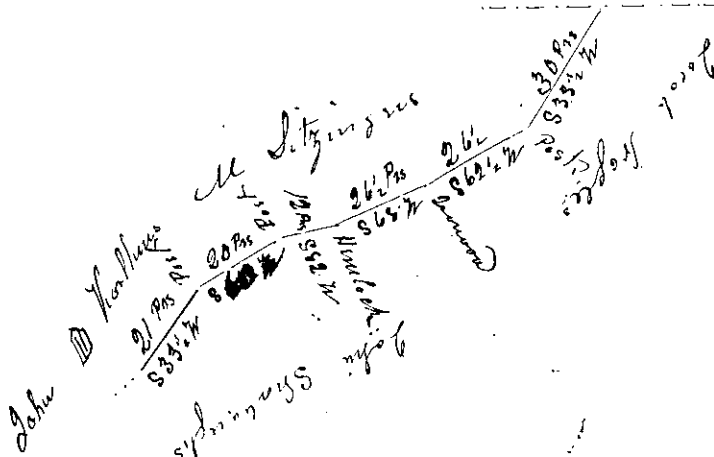
Witness our Hands this 19th day of September 1856

Five

- Henry Seaman 2 days
- John McGuire 1 "
- Wm Bayless 1 "
- Peter Easthart 1 "
- Jacob Hoover 1 "
- Joseph Bruden 1 "

Henry Seaman
 Joseph Bruden
 Peter Easthart

Jacob Hoover
 John McGuire
 Wm Bayless
 William Bayless



1856.

Order to view and lay out
a road from base of Maple
to John Henderson's place
Carroll Jameson's
Carrington

Witness:

Nancy Stanton,
John W. Stone,
Rev. Campbell,
John Barback,
Sicut Mendenhall &
Joseph Sanders
Clerk.

1st Sept, 1856, accord
to same order, to report
to next session.

Per me,

Sept 30th 1856 read

~~at conference~~
and ordered to be printed
this day

1st Sept 1857, confirmed
and ordered to be printed

Dec. 5th 1857 by J. H. [unclear]

To the Honourable, the Judges of the
Court of Common Pleas of Cambria Co
Sendeth Greeting.

Gentlemen:

Whereas your
Honours granted Evan J. Evans a review on that
part of the Road leading from Thos. Williams ^{Swamp}
Mill to Clay Pike east of Jacob Mack, which
through his land. Accordingly the viewers laid out
& made report to your Honours, in compliance with
said Evans request. Which if your Honours
would confirm, would entirely deprive your Petitioner
of any Road to Market, Mill, or Church, as he has no
other Road leading to Eversburg - as the place to
which it is removed is ^{almost all very rough, or} ~~almost an entire~~ swamp.
(One of the viewers expressed his mind, that 15 years
would not make a Road of it - ~~it is not fit for a Road~~)

Further if
said Road be removed - then there would be no
Road leading through Evans Farm to & from his
House, which would deprive the Community of
Travel & Correspondence with each other. Further
his plea of a supply of water being cut off
by said Road is altogether unfounded as there
is a large Stream passing through his Farm
from side to side & is better supplied with Water
than the nine tenths of the Farms in Cambria Co
Your Petitioner therefore begs pray your Honours
to continue ~~the~~ first view - not only a Private
Road - but to be a Publick Road, according to
Report of first viewers of said Road, at least from
where Messrs Shoemaker & Hoaghe's Lime Stone Road
intersects it at Jno. J. Williams' Barn - to where it
intersects Clay Pike - & Clay.

John J. Williams.

We the undersigned do pray your Honours to continue the first Bill, & confirm it a Publick Road, clear of Taxes & all other Encumbrances

T. Davis
Jacob Mack
George Rodgers
Zachariah Morris
Richard Edwards
John C. Jones
John T. Jones
Edward C. Davis
Morley W. Jones
Richard Gittens
William Gittens
Evan B. Evans
Andrew Gittens
J. Lewis Thomas
Davi E. Evans (Mar)
Owen Roberts
John Williams

Evan & Evans
David Howell
David & Jones
David B. Jones
Wm. J. Hughes
Ellis Rowland
John Nip
Thomas Rodgers
Wm. M. C. C. C.
J. C. Singer
John A. Blair
D. R. Jones
E. M. M. M.
John C. O. Keill
John Evans &
J. M. C. C.

Columbia County, N.Y.

At a court of Quarter Sessions of the Peace held at Chenango in and for said County, on the 8th day of Sept. A.D. 1856, before the Judges of same court, Upon petition of sundry inhabitants of the townships of Chenango, in said County, setting forth, that they labor under great inconvenience, for the want of a public road or highway, to lead from a point at the Chenango and Tuguehanna Plank Road, at or near the farm of Phillip Gray, to intersect by the nearest and best route to the township road leading to Carrolltown, at or near the farm of Leonard Haralough in said County: And praying the Court to appoint proper persons to view and lay out the same according to law, Whereupon the Court, upon due consideration had of the premises, do order and appoint Henry Sculan Esq, James Carroll Esq, Robert M. Combie, Augustus Luther, Joseph Bone, and Benjamin Wherton, who, after being respectively sworn or affirmed to perform the duties of their appointment with fidelity are to view the grounds prepared for said road, and if they, or any five of them, view the same, and any four of the actual viewers agree that there is occasion for such road, they shall proceed to lay out the same as agreeably to the desire of the petitioners as may be, having respect to the best grounds for a road, and the shortest distance in such manner as to do the least injury to private property, and shall make report thereof, stating particularly whether they judge the same necessary for a public or private road, together with a plot or draft thereof, and the courses and distances, and references to the improvements through which it may pass, to the next Court of Quarter Sessions to be held for the said County, In which report they shall state that they have been sworn or affirmed according to law,

By the Court,

A. J. Roberts, Clerk.

In obedience to the above Order of Court we the undersigned appointed surveyors do report that after first being sworn we did run mark & lay out the following for a Public Road or high way viz Beginning at a Post at Eberberg & Susquehanna Plank Road thence South five degrees West twenty six perches to a Sugar thence South thirty degrees West sixteen perches to a Hemlock thence South sixteen and a half degrees West twenty five perches to a Post thence South nine degrees East twenty nine perches to a Post thence South three & a half degrees East twenty six perches to a Post thence South ten degrees East thirty six perches to a Post thence South twenty seven & a half degrees East twenty nine perches to a Post thence South forty three degrees East nineteen perches to a Post thence South forty nine & a half degrees East thirty four perches to a Post thence South thirty one degrees West twenty eight perches to a Hemlock thence South twelve degrees East fifty perches to a Post thence South twenty degrees East sixty five perches to a Post thence South fifteen degrees West twenty perches to a Post thence South three degrees East eighteen perches to a Post thence sixteen & a half degrees East twenty six perches to a Post thence forty three degrees East sixty perches to a Post thence South fifteen degrees East twenty four perches to a Hemlock thence South thirty five degrees East sixteen perches to a Birch thence South twenty six & a half degrees East one hundred perches to a Hemlock thence South forty five degrees East thirty perches to a Poplar thence South seventeen degrees West forty perches to a Post South sixteen degrees East sixteen perches to a Post thence South forty three & a half degrees East fourteen perches to a Post thence South thirty three degrees East twenty seven perches to a Birch thence South forty four degrees East sixteen perches to a Beech thence South fifty eight degrees East forty perches to a Post thence South seventy six degrees East sixteen perches to a ~~Post~~ Beech thence South ~~thirty~~ two & a half degrees East twenty two perches to a Post thence South forty five degrees East fourteen perches to a Post thence North sixty seven degrees East eight perches to a Post thence North fifty two & a half degrees East twenty perches to a Post thence South seventy eight & a half degrees East fourteen perches to do intersect Jurorship Road on corner of George & ...

Philip Grey
 Eberberg & Susquehanna Plank Road

Witness our hands this
 24th day of September AD
 1856
 Henry Scotland

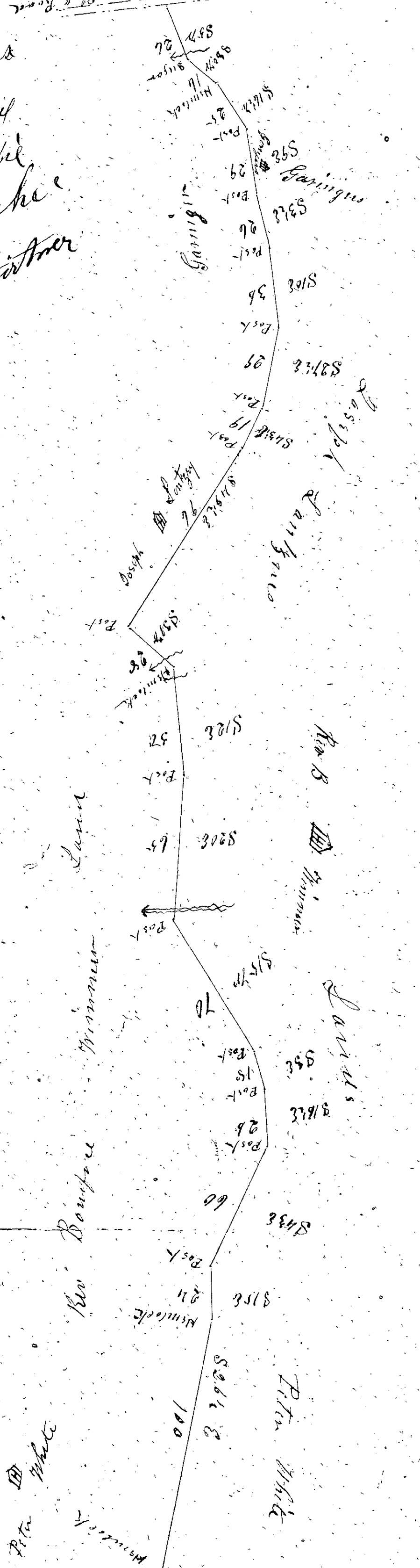
1648
 1649
 1650
 1651
 1652
 1653
 1654
 1655
 1656
 1657
 1658
 1659
 1660

Witness our hands this
27th day of September 1856

Henry Scanlan
Robert McCoubie
Joseph Behe
James Connell
Benjamin Westman

June

Henry Scanlan 3 days
Robert McCoubie 1
James Connell 1
Joseph Behe 1
Benjamin Westman 1



Peter White

Peter White

1856.

Order to view & lay out a road
from the Stonington & Stoughton
to Black Rock, over Will's
Brook, Spring, to Stonington, Black
Rock, Stonington, Stoughton,
in Stonington.

Witness:

Henry Stebbins, Esq
Charles Cornell, Esq
Robert W. Combs
Augustus South
Abigail Pease, and
Benjamin Whitcomb

Oct

Sept 30, 1856 next
of Stonington & Stoughton
Mining Law -
By Mr. Ems

7th of Jan, 1857, an.
granted absolutely
By the Court

Stes, 75

and

Cambria County Id

At a Court of Quarter Sessions of the Peace, held at Elmsburg in and for said County on the first Monday of December, last past, before the Judges of the same Court; Upon the petition of Evan J Evans, setting forth, that by an order of your Honors ~~in a view for a private road~~ commencing at Thomas Williams Saw Mill and terminating at the Clay Turnpike, near Jacobellacks in Cambria township; the said road has been opened through his land, so as to destroy and render of no use, the spring on which he has to depend for a supply of water; and that there is a better and more favorable location for said road, through his land, which would do him but little injury. And praying your honors to appoint proper persons to view & vacate the same according to law. Whereupon the Court upon due consideration had of the premises, do order & appoint Tho Williams Esq, Wm G Williams, Robert Williams, Richard P Davis, Jos Thompson & Saul D Royce, who, after being respectively sworn or affirmed to perform the duties of their appointment with fidelity, are to view the same, and if they or any five of them view the same, and any four of the actual viewers agree that there is occasion for such vacation, they shall proceed to vacate & supply the same, as agreeably to the desire of the petitioner as may be, having respect to the best ground for a road, and the shortest distance, in such manner as to do the least injury to private property, and shall make report thereof, stating particularly whether they judge the same necessary for a public or private road, together with a plot or draft thereof, and the courses & distances and references to the improvements through which it may pass, to the next Court of Quarter Sessions to be held for said County. In which report they shall state that they have been all sworn or affirmed, according to law.


By the Court

Milton Roberts, Clerk

We the subscribers within, appointed by the Order of Court to view the road therein mentioned. After being duly sworn according to Law, do report that in pursuance of the said Order we have viewed the said road and that the same is in our Opinion inconvenient and burthensome to Evan Evans with old road we vacate & supply a new road beginning on the old road on the line of John Humphrey & Evan Evans thence along the line South thirty three degrees west forty eight perches to Spruce thence South ten degrees west thirty perches to Spruce thence South twenty ~~two~~ degrees east fifty perches to meet Sprack & Evan Evans line thence along the said line South fifty two degrees East forty six perches to the old road leading from Thomas Williams Saw Mill to the Clay Pike.

Witness our hands this thirtieth day of May A.D. 1856

- Wm J Williams 1 day
- Richard B Davis 1 day
- John Williams 1 day
- Wm Thompson 1 day
- Robert Williams 1 day
- S. D. Joyce 2 days



I hereby agree and bind myself that if the new road above reported is confirmed by the Court: That I will open said new road so that it can be used as a wagon road at my own expense

Witness my hand this 7th day of June 1856

E. J. Evans

I hereby agree and bind myself that if the
new road above reported is confirmed by
the court: That I will open said new road
so that it can be used as a wagon road at
my own expense

witness my hand this 7th day of June 1856

E. J. Cooney

1856.

Order to receive supply a
portion of a private grant,
leading from the Williams
Lane Mill to the Clay (R.R.)

Order to pay funds

Wm.:

John Williams Esq
Amos S. Williams
Robert Williams
Richard B. Davis
John Thompson Jr
Samuel S. Byce.

City.

11 June 1856

Receipts and Comptrol
Receipts and Comptrol
to be opened to 20 feet
wide

By the Court

Sept 11 1856 read and

confirmed and ordered to be
made by the Court
The return of M. C. Williams
By the Court

Done, 25 July 1856 by C. L. Brown.

Cambria County, Pa

At a Court of Quarter Sessions of the Peace
held at Edinburg, in and for said county
on the 4th day of March, A. D. 1856, before the
Judges of the same Court:

Upon the petition of sundry inhabitants of the township of
Allegheny in said county, setting forth, that they labor un-
der great inconvenience for want of a public road leading
from the farm of Peter Kergan to intersect the Plank Road
at or near the residence of Thos Parrish; and praying the
Court to appoint proper persons to view and lay out the same
according to law; Whereupon the Court upon due consider-
ation had of the premises, do order and appoint Henry
Taylan, George Bruce, Thomas Gallaher, David Miller,
John Doons & John Gauley, who, after being respectively sworn
or affirmed to perform the duties of their appointment with
fidelity, are to view the ground proposed for said road, and
if they, or any five of them view the same, and any four of
the actual viewers agree that there is occasion for such road, they
shall proceed to lay out the same as agreeably to the desire of
the petitioners as may be, having respect to the best ground for a
road and the shortest distance, in such manner as to do
the least injury to private property, and shall make report
thereof, stating particularly whether they judge the same necessary
for a public or private road, together with a plot or draft thereof
and the courses and distances and references to the improvements
through which it may pass, to the next Court of Quarter Sessions
to be held for the said county, in which report they shall state
that they have been sworn or affirmed according to law,

By the Court,
Milton Roberts, Clerk.

To the Honorable George Taylor Esquire and his Associate Judges now composing a Court of Quarter Session in and for the County of Columbia

In Obedience to Order of said Court we the undersigned do Report that after first being sworn according to law we proceeded to view & lay out as follows Beginning on the Township ^{Road} leading to Suttle on the line between Peter Kerrigan & Daniel Gallagher James Sturce along said line South eighty four degrees East forty perches to a Post on the line between Peter Kerrigan & Thomas Taylor James Sturce through Thomas Taylor's fields North fifty four and one fourth degrees East sixty four Perches to a Post on line between Thomas Taylor & Thomas Parish James Sturce along said line North sixteen degrees East fifteen perches to a Post on said line Sturce through part of Thomas Parish from South twenty five & a half degrees East twenty one and one fourth perches to a Post Sturce South thirty five & a half degrees East twenty one and three fourths of a perch to a Point on the Plank Road leading from Suttle to Crossen which said Road laid out we do Report for a public Road or high way

Witness our hands this 13th day of May A.D. 1856

Henry Seaman 2 dep
George Bruce 1 "
Thomas Gallagher 1 "
John Coker 1 "
Daniel Miller 1 "
John Sanker Jun 1 "

Henry Seaman
John Sanker, Jr
Daniel Miller
George Bruce
Thomas Gallagher
John Coons

Parish Road to Lovell

James Parry
S 1/2 1/2
4000

James Parry
S 1/2 1/2
4000

James Parry
S 1/2 1/2
4000

James Parry
S 1/2 1/2
4000


James Parry
S 1/2 1/2
4000


James Parry
S 1/2 1/2
4000

James Parry
S 1/2 1/2
4000

James Parry
S 1/2 1/2
4000

James Parry
S 1/2 1/2
4000





1856. They cut
 a road from Peter
 Morgan's farm to the bank
 Road near the church,
 in Allegheny Township.

Witness:

- Young Jackson,
- George Prince,
- James Walker,
- David Miller,
- John Leonard &
- John Stanley,
- Witness,

11 June 1856. Road was
~~conformed to the~~ ~~act~~
 ordered to be opened
 30 feet wide
 by the Court

Sept 1856. 1856 continued
 by the Court

14 Jan'y, 1857, conf-
 acesly by the Court

Nov. 35 Paid. 1857

Cambria County S. I.

At a Court of Quarter Sessions of the Peace, held at
Ebensburg in and for said County on the 7th day of
June, 1856, before the Judges of the same Court;

Upon petition of sundry citizens of Union & Washington
Townships in said County, setting forth; that they labor under great
inconvenience in consequence of the road, leading from the Cherry Tree
in Munster Township, to Conrad's Mill in Washington Township,
having been located on very unfavorable ground, and praying the
Court to appoint proper persons to vacate and supply such portions or
parts of said road, as will promote the interest and convenience
of your petitioners &c. Whereupon the Court upon due consideration
had of the premises, do order and appoint Paul George, Richard
Sharp, James Brown, Patrick M. Manary, James Conrad & James
C. A. A. who, after being respectively sworn or affirmed to perform
the duties of their appointment with fidelity, are to view the said
road, and if they or any five of them view the same, and any four of
the actual viewers agree that there is occasion for vacating & supplying
any portions of said road, they shall proceed to vacate and supply
the same, as agreeably to the desire of the petitioners as may be, having
respect to the best ground and the shortest distance in such manner
as to do the least injury to private property, and shall make report
thereof, stating particularly whether they judge the same necessary for
a public or private road, together with a plot or draft thereof, and the
courses and distances, and references to the improvements through which
it may pass, to the next Court of Quarter Sessions to be held for said County,
in which report they shall state that they have been all sworn or
affirmed according to law.

By the Court,
Wilton Roberts, Clerk.

Richard Sharp	1 day	James C. A. A.	1 day
James Conrad	1 day	Patrick M. Manary	1 day
Paul George	1 day	James Brown	1 day
James C. A. A.	2 days		

By the Court, 2 days

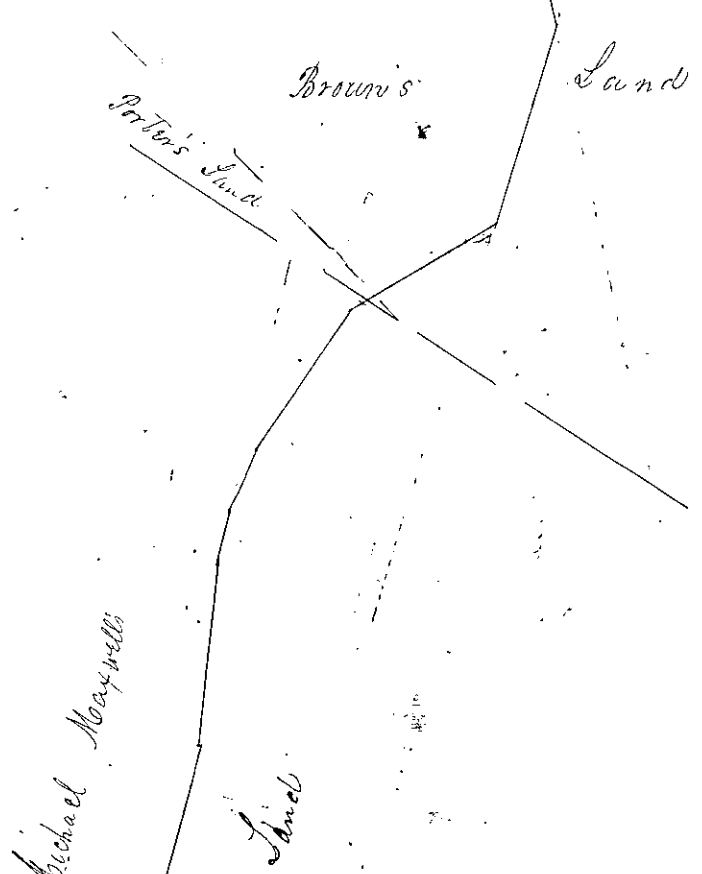
The persons appointed by the within order of
 Court do respectfully report that after having been duly
 affirmed according to law to perform the duties of our appointments
 with fidelity - we proceeded to vacate the portion of the within named
 road lying between the Monaster and Washington townships line and
 the cleared field of Michael Maxwell and his house after receiving the
 same the portion vacated we supplied with the following road (we being
 of the opinion that there is occasion for creating and supplying that
 portion of the road) beginning at a point on the Monaster & Washington
 township line near James Brown's house thence South 11° East 10 Perches
 through the land of James Brown to a Post - thence S. 17° W 28 Perches through the
 land of James Brown thence S. 62° W 16 Perches through land of J. Brown 4 Perches
 through the land of Thomas Porter 3 Perches through Michael Maxwell's land
 thence S. 46° W 32 Perches - thence S. 37° W 9 Perches - thence S. 27° W
 7 Perches - thence S. 20° W 24 Perches - thence S. 29° W 28 Perches thence S. 22° W 9 Perches
 thence S. 24° West 30 Perches thence S. 52° W 16 Perches - thence S. 73° W 12 Perches
 to the township Road at a point near Michael Maxwell's - the latter distance
 being through the land of Michael Maxwell - a draft whereof is hereto
 annexed - this road is considered necessary for a better Road

By

Richard Sharp 1 day	Jas. C. Brown 2 days
James Corvack 1 day	Paul George 1
" "	James A. Brown
	Patrick McManamy

52	62	62	62
24	37	46	46
18	24	26	33
			42

Monaster and Washington Sp. Line



52
24
28

62
37
25

62
42
20

25
33
8

62
7
42

Monster and Washington Sp. Land

Brown's

Land

Peter's Land

Michael Maxwell's

Land

1/2 Road

1857.

Order to vacate & supply, for
parts of the road leading from
the Henry Dore in vicinity of
to Concord's Mill in Newburytown.

Witness: Paul George
Richard D. Smith,
James Brown,
John W. Manning,
James Conroy and
Caleb Johnson,
Clerk

Approved: 3d 1857 read
at 9 o'clock for opened
30 feet - by Mr. Bond.

Monday 14th July
by J. J. Bond, 1857, con.
James D. Bond,
Clerk

Read 15th July by J. J. Bond

Columbia County Ss.

At a court of Quarter Sessions of the Peace in and for the County of Columbia, held at Elbeusburg the 2nd day of June, A.D. 1856, before the judges of the same Court.

Upon the petition of sundry inhabitants of the Township of Susquehanna, setting forth; that they labor under great inconvenience for want of a road or highway to lead from or near E. R. Malister's house, at the Charcot's borough line, to the Indiana County line, at the timber road that leads past Jacob Corner's house; and praying the Court to appoint proper persons to view and lay out the same according to law; Whereupon the Court upon due consideration had of the premises, do order and appoint Henry Saulan, G. H. Stiffler, Peter Garman, Jacob Garman, Heber Leamer and Mrs Berkestresser, who, after being respectively sworn or affirmed to perform the duties of their appointment with fidelity; are to view the grounds proposed for said road, and if they, or any five of them, view the same and any four of the actual viewers agree that there is occasion for such road, they shall proceed to lay out the same as agreeably to the desire of the petitioners as may be, having respect to the best grounds for a road, and the shortest distance, in such manner as to do the least injury to private property, and shall make report thereof, stating particularly whether they judge the same necessary for a public or private road, together with a plot or draft thereof, and the courses and distances, and references to the improvements through which it may pass, to the next court of Quarter Sessions to be held for the said County.


In which report they shall state that they have been all sworn or affirmed according to law.

By the Court,
A. J. Roberts, Clerk.

In obedience to the above order of Court We the undersigned do report that after first being sworn we proceeded to lay out & mark the following for a Private Road viz

Beginning at a Timber Road at Jacob Gorman's land at a Point where the Indiana & Hancock County line crosses thence South Eighty Eight & a half degrees East sixteen perches to a Post thence North Sixty three degrees East forty two perches to a Post thence North Thirty one degree East Eighty six perches to a Rock near a Hamlock thence North Thirty nine degrees East fifteen perches to a Post thence North Sixty four degrees East sixty perches to a Post thence North fifty two & a half degrees East forty perches to a stone in Timber Road thence North twenty = five degrees East thirty four perches to a Post thence North forty = four & a half degrees East thirty perches to a Post thence North twenty = Eight & a half degrees East twenty nine perches to a Post thence North ten = & a half degrees East forty perches to the Cherry Tree Borough line said to be on Lands of E. K. Hallister within our Survey this 27th day of August 1856

Peter Gorman
 Jacob Gorman
 Wm Borkstesser
 Henry Lamm



Name	Count	Notes
Henry Lamm	1	Day " Private
G. H. Stiffles	1	" " " Voted for a Public Road
Peter Gorman	1	" " " Private
Jacob Gorman	1	" " " "
Wm Borkstesser	1	" " " "
Henry Lamm	2	" " " Not voting for either public or private

1856.

Order to view and lay out
a track from the house
of E. P. Stebbins to a line
of road near Jacob's
Cove, and thence in direction
of the town of Smithfield.

Witness:

Henry Stebbins,

E. P. Stebbins

John Stebbins

John Stebbins

John Stebbins

John Stebbins

John Stebbins

John Stebbins

John Stebbins

John Stebbins

John Stebbins

John Stebbins

John Stebbins

John Stebbins

John Stebbins

John Stebbins

John Stebbins

John Stebbins

Cambria County N

A Court of Quarter Sessions of the Peace, held at
Clemburg, in and for said County on the 11th day
of June, A.D. 1856, before the Judges of the same
Court; Upon petition of sundry citizens of Cambria

Township, in said county, setting forth, that they labor under great
inconveniences for want of a road from the house of John Arm-
strong in Cambria Township, to the Clemburg and Tusque-
hanna Plank Road, at or near the Ten-gard of David
Jones in said Township; and praying the Court to appoint
proper persons to view and lay out the same according to law;
Whereupon the Court upon due consideration had of the
premises do order and appoint John Williams, Wm Davis,
Wm G Williams, David Evans, Isaac Crawford and C
Shoemaker Jr, who after being respectively sworn or affirmed to
perform the duties of their appointment with fidelity, are
to view the ground proposed for said road, and if they, or any
five of them view the same, and any four of the actual viewers
agree that there is occasion for such road, they shall proceed
to lay out the same as agreeable to the desire of the petitioners
as may be, having respect to the best ground for a road, and the
shortest distance, in such manner as to do the least injury to
private property, and shall make report thereof, stating par-
ticularly whether they judge the same necessary for a public
or private road, together with a plot or draft thereof, and the
courses and distances, and references to the improvements through
which it may pass, to the next Court of Quarter Sessions to
be held for the said county. In which report they shall state
that they have been all sworn or affirmed according to law

By the Court,

Milton Roberts, Clerk

We the undersigned jurors appointed by the above order

Milton Roberts, Clerk

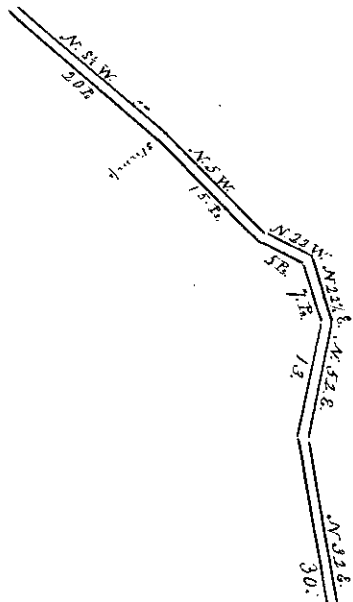
We the undersigned surveyors appointed by the above order of Court do report that in pursuance of said order (being first sworn) we have surveyed laid out and do return for private use the following roads - to wit beginning at the house of John Humphreys thence North eight degrees and a half a degree West twenty perches thence North five degrees West fifteen perches thence North twenty two degrees West five perches thence North two and a half degrees East seven perches, thence North fifty two degrees East thirteen perches, thence North thirty two degrees East thirty perches, thence North fifty eight degrees East fifty four perches, thence North eighty five degrees East eighteen perches, thence North sixty one and a half degrees East seven perches, thence North eighty one and a half degrees East forty six perches to a post in the Ebenezer and Squigham Blank Road near the San Gaud of David Jones a Plot or Draught which is hereto annexed within our hands this

day of A. D. 1836

{	Edu Stormaker Jr.	one day	2.00
	making draught		.50
	John Williams	"	1.00
	Wm G. Williams	"	1.00
	David Evans	"	1.00
	Isaac Crawford		1.00

Edu Stormaker Jr
John Williams
Wm G. Williams
Isaac Crawford
David H Evans

Mrs. of Jno. Humphreys



Barnes land

Ch 50 S
S 34 E
54



S 71 E
253

N 41 E
110

S 71 W
241

Elmberg & Susquehanna

Plank Road

1856.

Order to view & lay out a
road from John & Humphreys
in Columbia township, to the
Van Clarks (or reports) of David
Jones, on E. J. Harsh's Road.

Viewed by
Mr. Williams.
Wm. David
Wm. S. Williams
David Evans
S. Crawford
E. Shoumaker, Jr.

Sept 30th 1856 read
aided to be opened 30
feet wide by Mr. David

Jan 7, 1857, augmented
width by Byington.

cut

Dec 15th laid by Jno. Humphreys.

Cambria County S. S.

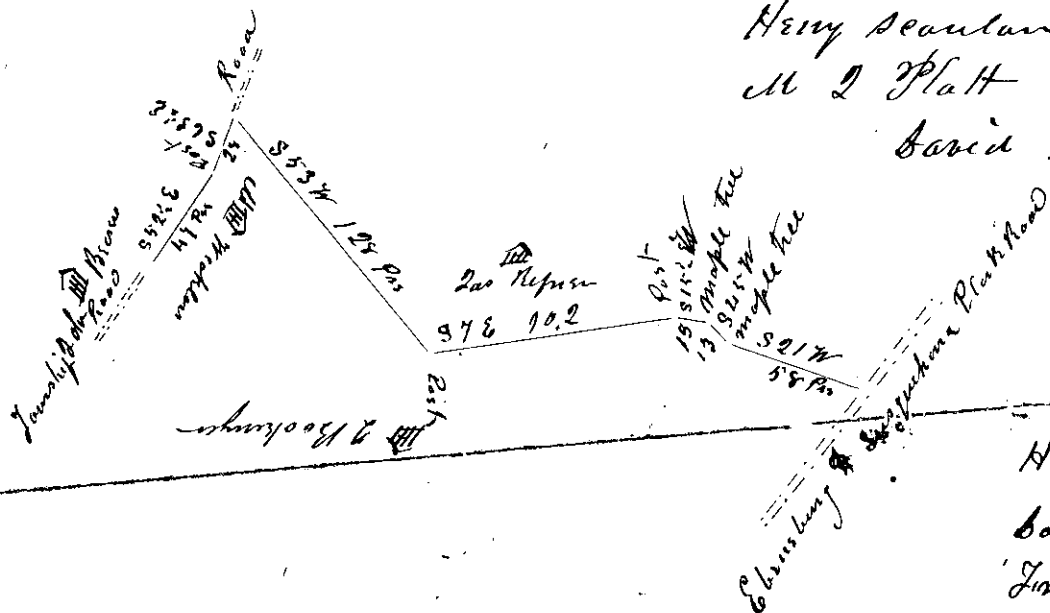
At a court of Quarter Sessions of the Peace, held at Ebensburg, in and for said County on the 11th day of June A.D. 1856, before the Judges of the said Court: Upon petition of sundry inhabitants of Sugquehanna Carroll Townships, in said County, setting forth; That they labor under great inconvenience for want of a public road, to lead from the public road leading from Ashcrafts Mills to Wm. Weidlands at a point on said road on the farm of John Beavers, to the Ebensburg & Sugquehanna Road at or near Baker Ho's Cooper Shop in said County; and praying the Court to appoint proper persons to view and layout the same according to law; Whereupon the Court upon due consideration had of the premises an order and appoint. Henry Sculan, Robert M. Conby, Michael J. Platt, Jacob Byrne, David Smith and Francis Beaver, who, after being respectively sworn or affirmed to perform the duties of their appointment with fidelity, are to view the grounds prepared for said road, and if they, or any five of them view, the same, and any four of the actual viewers agree that there is occasion for such road they shall proceed to lay out the same as agreeably to the desire of the petitioners as may be, having respect to the best ground for a road, and the shortest distance in such manner as to do the least injury to private property, and shall make report thereof, stating particularly whether they judge the same necessary for a public or private road, together with a plot or draft thereof, and the courses and distances, and references to the improvements through which it may pass, to the next Court of Quarter Sessions to be held for said County. In which report they shall state that they have been all sworn or affirmed according to law.

By the Court.
Milton Roberts, Clerk.

To the Honourable George Taylor Esquire President Judge and Honourable Moses Courau & Harrison Wickrod Esquires associate Judges now composing a court of Quarter Sessions and of the peace in and for the County of Cambria at September Term AD 1856

We the undersigned Jurors appointed by Order of said court do report the following as a public road or high way laid out by us by Beginning at a Point on the Township Road leading from Ashcroft Hill to William Wecklow at the form of John Brown thence South fifty two & a half degrees East forty seven perches to a Point in Township Road near Michael Wecklow thence South sixty three & a half degrees East twenty eight perches to a Point in Township Road thence by Lands of Michael Wecklow & John Bookmyer South fifty three degrees West one hundred and twenty eight perches to a Post thence South seven degrees East one hundred & two perches to a ~~Maple tree~~ ^{Post} thence South fifteen and a half West thirteen perches to a Maple tree thence South forty five degrees West thirteen perches to a Maple tree thence South twenty one degrees West fifty eight perches to a point on the Strasburg & Susquehanna plank Road on the farm of Blaines Bral Witness our hands this 13th day of August 1856

Henry Scoulan Jas Brown
 M J Platt Jacob Byrne
 David Smith



H Scoulan 2 day
 David Smith 1 "
 Jas Brown 1 "
 Jacob Byrne 1 "
 M J Platt 1 "

1856

Order to view & lay out a road
from a point on the road leading
from Ashcroft's Mill to the
Wheatlands at Bennett's farm,
to the St. J. Grant Brook, above
near Parker's old Cooper shop.

Witness:
Henry Chaulman,
West Hill County,
W. J. Post
Leavit Payne,
David Smith,
Francis Peavey.

Sept 30th 1856

A report made to the
commissioners to settle whether
they were or were not
of the same
of the 9th day, 1857, confirmed
absolutely, by the court.

W. J. Bennett

with

Test of J. J. Kelly by the Court

October 4th 1856

We the undersigned do certify that we have just viewed
before me viewed the within described Road

David Smith
W. J. Post
Henry Chaulman
Francis Peavey

Cambria County N.

Act of Court of Quarter Sessions of the Peace, in and for said County, held at Ebensburg, the first Monday of June, 1856, before the Judges of the said Court;

Upon the petition of sundry inhabitants of the township of Sugruehanna, in said County, setting forth, that your petitioners labor under great inconvenience for want of a road or highway to lead from P. German's Mills, to intersect a new road that leads from the Indiana and Cherry Tree road to the Indiana and Cambria line, at a point near Hiram Rummell's house; and praying the Court to appoint proper persons to view and lay out the same according to law; Whereupon, the Court upon due consideration had of the premises, do order and appoint Peter German, George M. Greery, Wm. Berkstresser, Benjamin Gifford, Henry Leamer, and Henry Standan Esq, who, after being respectively sworn or affirmed to perform the duties of their appointment: with fidelity, are to view the grounds prepared for said road, and if they, or any five of them, view the same, and any four of the actual viewers agree that there is occasion for such road, they shall proceed to lay out the same as agreeably to the desire of the petitioners as may be, having respect to the best ground for a road, and the shortest distance, in such manner as to do the least injury to private property, and shall make report thereof, stating particularly whether they judge the same necessary for a public or private road, together with a plot or draft thereof, and the courses and distances, and references to the improvements through which it may pass, to the next Court of Quarter Sessions to be held for the said County,

In which report they shall state that they have been sworn or affirmed according to law.

By the Court,

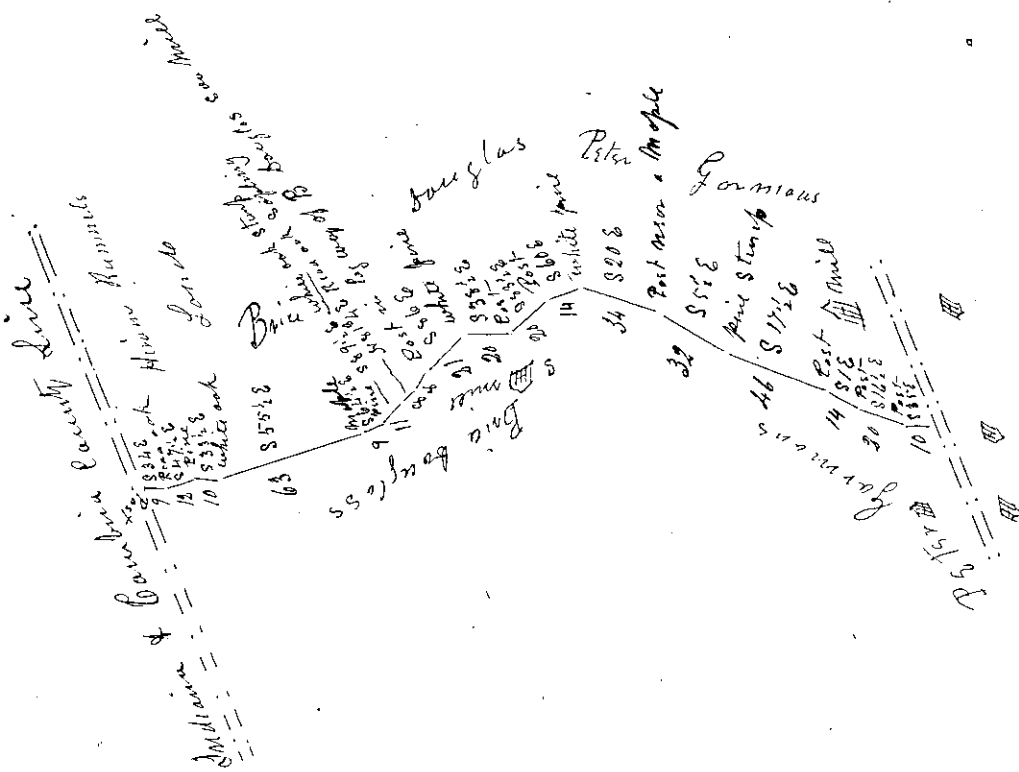
A. J. Roberts, Clerk.

To the Honorable George Taylor Esquire President Judge
A Moses Canan & Harrison Kirkroad Esqrs Associate
Judges of a Court of Quarter Session for the peace
in & for the county of Cambria at September Term
1856

We the undersigned appointed by order of said
Court do report that after first being sworn &
affirmed according to law we proceeded to lay out
and mark the following for a public Road or Highway
Beginning at the Indiana & Cambria county line thence
South thirty four degrees East nine perches to a Red oak thence
South forty seven & a half degrees East twelve perches to a white pine
thence South thirty three & a half degrees East ten perches to a white oak
thence South fifty five & a half degrees East sixty three perches to a maple
thence South sixty four & a half degrees East nine perches to a white pine
thence South eighty three degrees East eleven perches to a white oak stump
thence South eighty nine & a half degrees East eight perches to a Red oak Softly
thence South eighty one & three fourths degrees East eight perches to a Post
in Brice Daiglass log way and four perches left of Saw Mill thence
South eighty six degrees East twenty one perches to a white pine thence
South thirty eight & a half degrees East twenty perches to a Post thence South
eighty three & a half degrees East twenty perches to a Post thence South
sixty degrees East fourteen to a white Pine thence South twenty degrees
East thirty four perches to a Post near a maple thence South five
& a half degrees East thirty two perches to white pine stump South
seventeen and a half East forty six perches to a Post thence
South one degree East fourteen perches to a Post thence South
sixteen and a half degrees East twenty perches to a Post. thence
South thirty five degrees East ten perches to a Post in
the Township Road and about ten perches South west of
Peter Gorman's Mills Witness our hands this 26th day of August 1856

Peter Gorman
George W. Casey
1856 Barstrow

Henry Lamer
Henry Scantling



- June
 Henry Secular 2 days
 Peter Gormon 1 "
 George W. Croy 1 "
 Tom Parkhurst 1 "
 Henry Drumer 1 "

1856.

Order to view and lay out a
Road from Barnwell's Mill
to point near Stream -
Barnwell, in Abbeville Co.

Witness:

John Barnwell

Geo. M. Brown

Wm. J. Bookstaber

Sam. S. Gifford

Henry Chapman

Col. Henry Barnwell

Sept 30th 1856 and

and on Dec 26th 1856

at the Court -

Geo. M. Brown

of the County, 1857, confirmed
at the Court, 1857, by the Court

John Barnwell & Others

Geo. M. Brown
Geo. M. Brown

Cambria County N.Y.

At a Court of Quarter Sessions of the Peace, in and for said county, held at Chenango on the 11th day of June, 1856, before the Judges of the said Court.

Upon petition of sundry inhabitants of the township of Allegheny, in said county, setting forth, that they labor under great inconvenience for want of a road or highway to lead from a public road, which leads from Joseph Brock's Mill, to where the Philipsburg road, formerly was, and whereas the said Philipsburg road has since by a view and order of this court, been removed some short distance from where the said road leading from Brock's Mill formerly joined it, they wish to have it added to the Philipsburgh road on the farm of the heirs of Samuel McEllen, deceased, and praying the Court to appoint proper persons to view and lay out the same according to law. Whereupon the Court upon due consideration had of the premises, do order and appoint Henry Scudlan, Henry Brock, Henry Glass, John Evans (smith) James McLaugh and George Sitzinger, who, after being respectively sworn or affirmed to perform the duties of their appointment with fidelity, are to view the ground prepared for said road, and if they, or any five of them view the same, and any four of the actual viewers agree that there is occasion for such road, they shall proceed to lay out the same as agreeably to the desire of the petitioners as may be, having respect to the best ground for a road, and the shortest distance, in such manner as to do the least injury to private property, and shall make report thereof, stating particularly whether they judge the same necessary for a public or private road, together with a plot or draft thereof, and the courses and distances, and references to the improvements through which it may pass, to the next Court of Quarter Sessions to be held for said county, in which report they shall state that they have been sworn or affirmed according to law.


By the Court,

A. J. Roberts, Clerk.

In Obedience to the above Order of Court we the undersigned do Report that after first being sworn we did view mark & lay out the following for a public Road on highway Beginning at Joseph Bucks Mill Road in Alleghany Township Thence South thirty three degrees East fourteen perches to a Post Thence South thirty seven & a half degrees East fifteen perches to a Post on the Road leading from Loretto to Philipsburg

Witness our hands this 3^d day of September 1854

Henry Spauldell
 Henry Bucks
 H. Glass
 John Savine
 James McLaughlin
 Geo. Litzinger



- H Spauldell 1 day
- H Bucks 1 "
- H Glass 1 "
- J Evans (Smith) 1 "
- James McLaughlin 1 "
- Geo Litzinger 1 "

101.000

1857.

Order to view and lay out a
road, in all things conformable
to laws from the road from Board's
will to make the highway, road from
roadway to land in a parallel
road, farm.

Persons:

Henry Scouler,

Henry Brock

Henry Wood

John Brown, (Smith)

James W. Strong, and

Dr. George Springer

Sept 28th 1857 road

from Board's lot from 30

feet

By Mr. Board

18th Jan'y, 1857, conform
to laws, by the

Dr. Wm. 1857, conform
to laws, by the

Written & delivered

Dec. 25th 1857 by Wm. Board

Cambria County ss.

At a Court of Quarter Sessions of the Peace
in and for the County of Cambria, held at
Ebensburg, the 12th day of September, A.D. 1856,
before the Judges of the same court,

Upon the petition of sundry inhabitants of the
township of Summerhill, in said County, setting forth, That
they labor under great inconvenience for want of a road; Begin-
ning at a point on the public road, leading from Jefferson to Pitman's
Mill, at or near the house of John Hess, to the wood station
on the Portage rail road at Pringle's Point, near the house of
Jason Pringle being a distance of about three eighths of
a mile, And praying the Court to appoint proper persons to see
and lay out the same according to law.

Whereupon the Court upon due consideration had of the prem-
ises do order and appoint Thomas M. Conwell Esq, Eric Ellis,
Michael O'Skelly, James Rank, John M. Coy and Thomas M. Dough-
erty, who after being respectively sworn or affirmed to perform the duties
of their appointment with fidelity, do to view the ground prepared
for the said road, and if they, or any five of them, view the same
and any four of the actual viewers agree that there is occasion
for such road, they shall proceed to lay out the same as
agreeable to the desire of the petitioners as may be, having respect
to the best ground for a road, and the shortest distance, in such
manner as to do the least injury to private property, and shall
make report thereof, stating particularly whether they judge the
same necessary for a public or private road, together with
a plot or draft thereof, and the courses and distances, and
references to the improvements through which it may
pass, to the next Court of Quarter Sessions to be held for
the said County.

In which report they shall state that they have been sworn
or affirmed according to law.

By the Court,
A. J. Roberts, Clerk,

To the Honorable the Jury
within named

Be the persons appointed by the within
Order of Court to view and lay out the
Road therein mentioned having met
agreeably to said order after being duly
sworn according to law do report that
we have viewed the ground proposed for said
Road and have laid out for public use
the following Road vs. Beginning at a public
Road leading from Titmans Mill to the town
of Jefferson thence through cleared land
of John Pringle North Eighty one Degrees west
fourteen perches to a post thence crossing the
Central Rail Road North forty Eight Degrees
west four perches thence through woodland
North seventy four Degrees west twenty six perches to
a walnut thence west Eleven perches to a walnut
thence through John Pringles meadow North seventy
three Degrees west fourteen perches to a post at the Portage
Rail Road thence alongside said Road South
fifty three & a half Degrees west twenty three perches
culvert thence south fifty seven & a half Degrees
west sixteen perches to the crossing near John
Pringles house making 108 perches A Draft of
which is herewith annexed

Witness our hands this 24th Day of November 1856

Thos McConnell 2 Days
Enos Ellis 1 do
Michael Oskalley
James Burk
Thomas McLaugh

Thos McConnell
Enos Ellis
Michael Oskalley
Thomas McLaugh
James Burk

1856
Carter's house, set out a garden
from a point lower than
West's house, to the West
Station on Postage Road
at Spruce's place

(Witness)
John W. Cornell Esq
Ernest Allen
Michael O'Shelly
James J. Smith
John W. Cox, and
James W. Coughlin Esq

Witness before 1857

9th Jan'y 1857, made & con-
firmed with witnesses
James a Sept and on
8th April, 1857. confirmed
By
J. W. C.

13 April 1857 James a Sept
James a Sept
J. W. C.
J. W. C.

Columbia County N.Y.

At a Court of Quarter Sessions of the Peace
held at Chenango in and for said County
on the 9th day of Sept. A.D. 1856, before the
Judges of the same court:

Upon the petition of sundry inhabitants of
Summerhill township, in said County, setting forth, that a
road hath been lately laid out, by order of Court, from Jefferson
to No. 2, A. P. R. R., a part of which road will be very in-
jurious to some petitioners when opened, and burdensome to the
inhabitants of the township through which the same will pass,
and praying the Court to appoint proper persons to review that
portion of said road from near the house occupied by
Wm. W. Fisk, to near the residence of Jacob Crow, and
parts adjacent - (being about one mile,) according to law,
Whereupon the Court upon due consideration had of the prem-
ises, do order and appoint Thomas M. Cornell Esq, Michael
O'Shelly, Samuel Diamond, Nicholas Tingle, Jason Pringle and
S. M. Kern, who after being respectively sworn or affirmed
to perform the duties of their appointment with fidelity, are
to view the grounds prepared for said road, and if they,
or any five of them view the same, and any four of the actual
viewers agree that there is occasion for such review, they shall
proceed to lay out the road as agreeably to the desire of the pe-
titioners as may be having respect to the best grounds for a
road, and the shortest distance in such manner as to do the
least injury to private property, and shall make report thereof, sta-
ting particularly whether they judge the same necessary for a public
or a private road, together with a plot or draft thereof, and the
courses and distances, and references to the improvements through
which it may pass, to the next Court of Quarter Sessions to be
held for the said County,

In which report they shall state that they have been all sworn
or affirmed according to law,

A. J. Roberts, Clerk,


To the Honorable the Judges of the

To the Honorable the Judges of the Court within named
 We the persons appointed by the within order of Court to review the Road therein mentioned and having met agreeably to the said order and after being duly sworn according to law do report that in pursuance of said order that we have viewed and laid out for public use the following Road viz Beginning at the End of No 7 of said Road Near the House occupied by 38th Slick thence continuing the same course North ~~south~~ sixty seven Degrees East sixty eight perches to a post thence by line of Robert Kilin & the Estate of 38th M. Cron Southeast south seventy five Degrees East eighty five perches to a spruce thence South forty eight Degrees East fifty seven perches to the line of said Road Making 209 perches A Draft where of is here unto annexed

Witness our hands this 24th Day of October 1856 Note the first Course is on the line of Dr. Kern & James Yang Jr

Bill

- Thos M'Connell 2 Day
- Michael O'Shalley 1
- Nicholas Lingle 1
- Daniel Dimand 1
- J. M. Kern 1




The Dated line is the old line for the Road. The new line is on the Best ground for a Road

- Thos M'Connell
- Michael O'Shalley
- Daniel Dimand
- Nicholas Lingle
- J. M. Kern

line of Dr. ...

Bill
Thos. McConnell 2 Bay
Michael O'Skally 1
Nicholas Lingle 1
Daniel Dimand 1
S. M. Horn 1



The Dated line is the old line for
 the Road. The New line is on the
 Best ground for a Road

Thos. McConnell
 Michael O'Skally
 Daniel Dimand
 Nicholas Lingle
 S. M. Horn

Cambria County I.S.

At a Court of Quarter Sessions of the Peace, held in and for said county, at Ebensburg, the 30th day of Sept AD 1856, before the Judges of the same court;

Upon petition of Richard Bennett and John B Williams Citizens of Cambria township, Cambria

County, setting forth, that your honors granted the view of a road to John Bumpheys, which if your honors confirm, will be injurious and inconvenient to your petitioners, being too short to such commences and destroy the land by running parallel with the line, leaving out a narrow strip; and praying the Court to grant a view and appoint suitable persons to lay out a road from the house of John B Williams to intersect the Ebensburg and Esquehanna Road, at or near David R. Jones' Saw Shop. Whereupon the Court

upon due consideration had of the premises do order and appoint Edward Shoemaker Jr, John Hughes, Daniel Jones David Jones, Evan Bennett and David E Jones, who, after being respectively sworn or affirmed to perform the duties of their appointment with fidelity, are to view the ground prepared for said Road, and if they or any five of them view the same, and any four of the actual viewers agree that there is occasion for such road they shall proceed to lay out the same as agreeably to the desire of the petitioners as may be, having respect to the best ground for a road, and the shortest distance in such manner as to do the least injury to private property, and shall make report thereof, stating particularly whether they judge the same necessary for a public or private road, together with a plot or draft thereof, ~~showing~~ the courses and distances, and references to the improvements through which it may pass, to the next Court of Quarter Sessions to be held for said county,

In which report they shall state that they have been sworn or affirmed according to law.

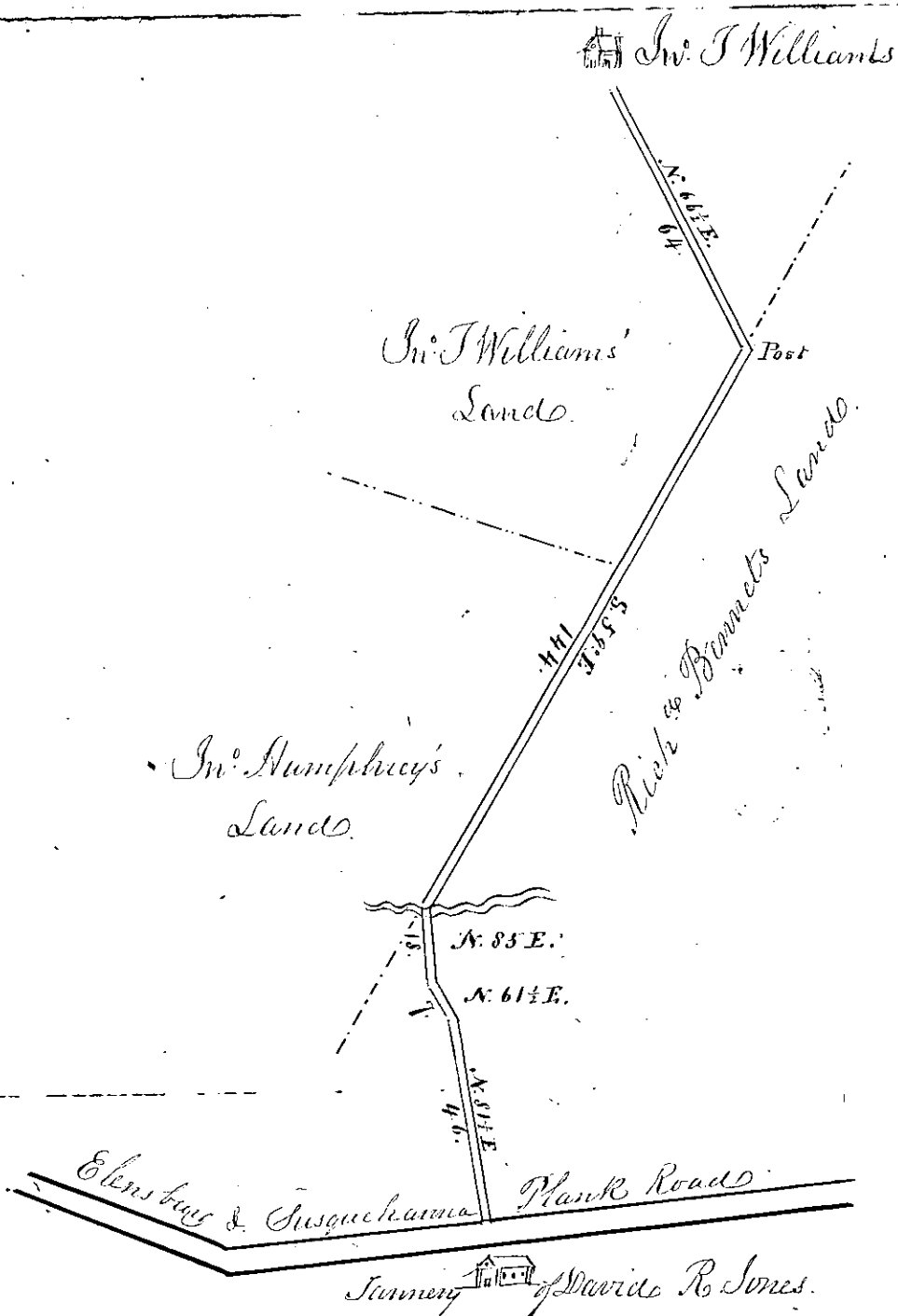
By the Court,
A. J. Roberts,
Prothy.

To the Hon^{ble} the Judges above named

To the Hon^{ble}. the Judges above named.
We the persons appointed by the annexed order of
Court, to view and lay out the road therein mentioned
having first been duly sworn according to law

Do Report. That in pursuance of the said order
we have viewed, laid out and return for public use
the following road. viz Beginning at Ino J Williams
House - thence North sixty six and a half degrees East
Sixty four perches to a post. - thence South fifty nine degree
East. One hundred and forty four perches to Blacklick
Creek. thence North eighty five degrees East. Eighteen per-
ches to a Seml^l thence North sixty one and a half degrees
East. seven perches to a Post - thence North eighty one and
a half degrees East, forty six perches to a Post on the C & S
Plank Road. at D. R. Jones tannery. as draught. whereof is here
unto annexed. Witness our hands this 3rd day of Nov. A.D. 1856.

Edw ^d Shoemaker Jr	Survey & def ^s	2. 50	Edw ^d Shoemaker Jr
John Hughes		1. 00	John Hughes
David S Jones		1. 00	Daniel Jones
David R. Jones		1. 00	David S Jones
David E Jones		1. 00	David R Jones



 In: J. Williams

N. 61 1/2 E.
40

In: J. Williams'
Lands

Post

Rich^d 40 Bennetts
Lands

In: Humphrey's
Lands

N. 85 E.

N. 61 1/2 E.

N. 61 1/2 E.
40

Elkins bay & Susquehanna
Plank Road

Summer  of David R. Jones

1856.

Order to view and lay out
a road from Whim's
William's house to the
E. S. of Black's road, near
David R. Jones, Jan. 1856.

Witness:

Geo. S. Shumaker Jr.
John Hughes,
David Jones,
David R. Jones,
Evan Bennett, and
David S. Linn.

4th Jan'y, 1857, and a
certain misc & misc
with misc misc misc
with misc misc misc
By misc.

8th Sept, 1857, and
1 misc

13th Sept 1857
Evan's open field

Dec. 7th 1857
Geo. S. Shumaker Jr.
Geo. S. Shumaker Jr.

Cambria County, Pa.

At a Court of Quarter Sessions of the Peace in and for
the County of Cambria, held at Ebensburg, the 9th day
of Sept. 1856, before the judges of the same court.

Upon the petition of sundry citizens of Jackson
Township, in said County, setting forth, that

they labor under great inconvenience for want of a road or high-
way to lead from James Murray's, to School house Number
One, on the Ironpike; and praying the Court to appoint proper
persons to view and lay out the same according to law;

Whereupon the Court upon due consideration made of the premises
do order and appoint Christian Snyder, Benjamin Jones, Henry
Rager, Andrew Sumner, Samuel Davis and Thomas M
Connell, who after being respectively sworn or affirmed to perform
the duties of their appointment with fidelity, are to view the grounds pro-
posed for said road, and if they, or any five of them view the
same, and any four of the actual viewers agree that there is
occasion for such road, they shall proceed to lay out the same
as agreeably to the desire of the petitioners as may be, having respect
to the best grounds for a road, and the shortest distance, in
such manner as to do the least injury to private property,
and shall make report thereof, stating particularly whether they
judge the same necessary for a public or a private road,
together with a plot or draft thereof, and the courses and
distances, and references to the improvements through which
it may pass, to the next Court of Quarter Sessions, to be held
for the said County.

In which report they shall state that they have been all
sworn or affirmed according to law. By the Court

A. J. Roberts, Clerk

To the Honorable the Judges of the
Court within Named

38^e the persons appointed by the within
order of Court to view and lay out the
Road therein mentioned having met agreeably
to said order and ^{after} being duly sworn according
to law Do Report that we have viewed the
ground prepared for said ~~Road~~ and laid out
for Public use the following Road viz
Beginning at a public Road near the House of James
Murray in Jackson Township thence North seventy eight
Degrees East thirty six perches thence North
seventy four Degrees East sixteen perches thence
North thirty seven Degrees East nine perches thence
North ~~forty~~ ^{seventy} Degrees East fifty two perches thence
North fifty Degrees East forty perches to a Beech on
land of John Ragen thence North forty three
Degrees East thirty ~~three~~ ^{stump} perches to a Beech ^{stump} thence
North twenty Degrees East ~~thirty one~~ ^{fifty} perches part
on land of Thomas & Timothy Davis thence North twenty
Nine Degrees west thirty five perches thence
North forty two Degrees west forty four perches
to line of John Morgan thence by said line
North twenty Degrees East one hundred perches thence
North fifteen and half Degrees East twenty two perches
to the Turnpike Road near School House No
one ~~that~~ Making four hundred and forty three
perches A Draft whereof is hereunto annexed.

Witness our hands this 22^d Day of October 1856

Thos McConnell 3 Days

Andrew Dummire

Henry Ragen

James P. Davis

Thos McConnell

Andrew Dummire

Henry Ragen

James P. Davis

1856

Order to view & lay out a road
from Stone Mountain, in
provision knowledge, to Stone
House, Mt. on the Stumpfield
in said township.

Edward Christian Snyder,

Frederick

Henry Rogers,

William Sumner,

Samuel Davis &
Hos. M. Cornell

vs. Geo. C. New 1856.

Filed 3rd Dec. 1856

7th Jan'y, 1857, and I
confirm same, & add
50th of same or.

By Alfred

8th April, 1857, con-
firmance, & validity
13th April 1857, grants of same
Dated 21st July 1857, Murray Esq

Carolina County, So.

At a Court of Quarter Sessions of the Peace in and for said County, held at Elizabeth on the 11th day of September, A.D. 1856, before Judges of said Court:

Upon the petition of Andrew Englehart, of the township of Summershill, in said County, setting forth: that your petitioner labors under great inconvenience for want of a ^{private} road, to lead from his dwelling house to his grist mill, near Jefferson in said County and township, - being but a short distance; and praying the Court to appoint proper persons to view and lay out the same according to law; Whereupon the Court upon due consideration had of the premises do order and appoint Thomas M. Cornell Esq, James Young, Joseph Miller, Peter Thomas, Joseph Enigh and Thomas Donahay, who, after being respectively sworn or affirmed to perform the duties of their appointments with fidelity, are to view the grounds prepared for said road, and if they, for any five of them, view the same, and any four of the actual viewers agree that there is occasion for such road, they shall proceed to lay out the same as agreeably to the desire of the petitioners as may be, having respect to the best ground for a road, and the shortest distance in such manner as to do the least injury to private property, and shall make report thereof, stating particularly whether they judge the same necessary for a public or private road, together with a plot or draft thereof, and the courses and distances, and references to the improvements through which it may pass, to the next Court of Quarter Sessions, to be held for the said County.

In which report they shall state that they have been sworn or affirmed according to law.

By the Court
H. J. Roberts, Clerk.

To the Honorable the Judges of
the Court within named

the persons appointed by the within
order of Court to view and lay out
the Road therein mentioned having

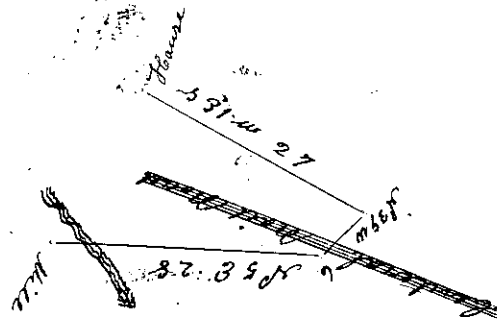
To the Honorable the Judges of
the Court within named

We the persons appointed by the within
order of Court to view and lay out
the Road therein mentioned having
met agreeably to said order and after
Being duly sworn according to law
Do Report that we have viewed and
laid out for private use the the following
Road viz Beginning at the house of
Andrew Engelhart thence South thirty four
Degrees west of twenty seven perches thence
South thirty nine Degrees west Crossing the
Central Mail Road six perches to post
thence South five Degrees East twenty eight
perches to the Mill of Andrew Engelhart
Making ~~the~~ sixty one perches

A Draft of which is hereunto annexed

Witness our hands this 24th Day of November
1856

Thos. McCannell
James Young
Peter Lomers
Thomas Monahan
Joseph Emigh
Joseph Miley



the above Road is all in Andrew Engelhart's
Land

1837.

Order to send & lay out a
road (private) from Andrew
Cawthart's house to his
fruit mill, in Birmmhall St.

Witness:

James All Birmmell,
James Birmm,
Joseph White,
Peter Birmm,
Joseph Birmm &
John Allmarchant.

14th Jan'y, 1837, and 3
witnesses said & asked
to be signed 28th yesterday
By the said

8th of said, 1837, com-
mence to be sold by

13th of said 1837 By the said
James Birmm
John Allmarchant &
John Birmm

Cambria County, Pa.

At a Court of Quarter Sessions of the Peace, held at Chambersburg, in and for said County on the 8th day of September, A.D. 1856, before Judges of the same Court: Upon the petition of sundry inhabitants of Cambria township in said County, setting forth, that a road has long since been laid out, leading from Chambersburg to John Crocker's (Smith's) part of which road is now become inconvenient and burdensome to the inhabitants thereabout, and praying the Court to appoint proper persons to vacate and supply what portion of said road, commencing at the second bend, after crossing the bridge over the Conowing, on said road, to a point where the lane leading from Ebenezer Williams' barn, intersects said road.

Whereupon the Court upon due consideration had of the premises, do order and appoint Stephen Lloyd Esq, David W Price, Esq, J. Waters Esq, Thomas Jones, Richard Owens and Abraham Jones, who, after being respectively sworn or affirmed to perform the duties of their appointment with fidelity, are to view the ground on which said road is located, and if they, or any five of them, view the same, and any four of the actual viewers agree that said part of said road should be vacated and supplied, they shall proceed to supply the same as agreeably to the desires of the petitioners as may be, having respect to the best ground for a road, and the shortest distance in such manner as to do the least injury to private property, and shall make report thereof, stating particularly whether they judge the same necessary for a public or private road, together with a plot or draft thereof, and the courses and distances, and references to the improvements through which it may pass, to the next Court of Quarter Sessions to be held for said County. In which report they shall state that they have been sworn or affirmed according to law.

By the Court.

H. J. Roberts, Clerk.

To the within mentioned Honorable Court, the Stephen Lloyd, David W. Pryce, E. J. Waters Esq. Tho' M. Jones, Ric^d Owens, & Abram Jones being appointed by the within order to view the within mentioned Road. After being duly sworn do report that we have viewed & made the following alteration: ~~we~~ commenced at the within mentioned 2^d bend & do return the followin^g courses & distances for public use. North thirty eight degrees East. Thirteen & three fourths perches to a Post in E. Williams field. North seven degrees west. fifty six perches back into the Road. on the confirmation & opening of these courses & distances, we do vacate that part of the old road which this implies. Witness our hands this fifth day of Nov^r Ad 1856.

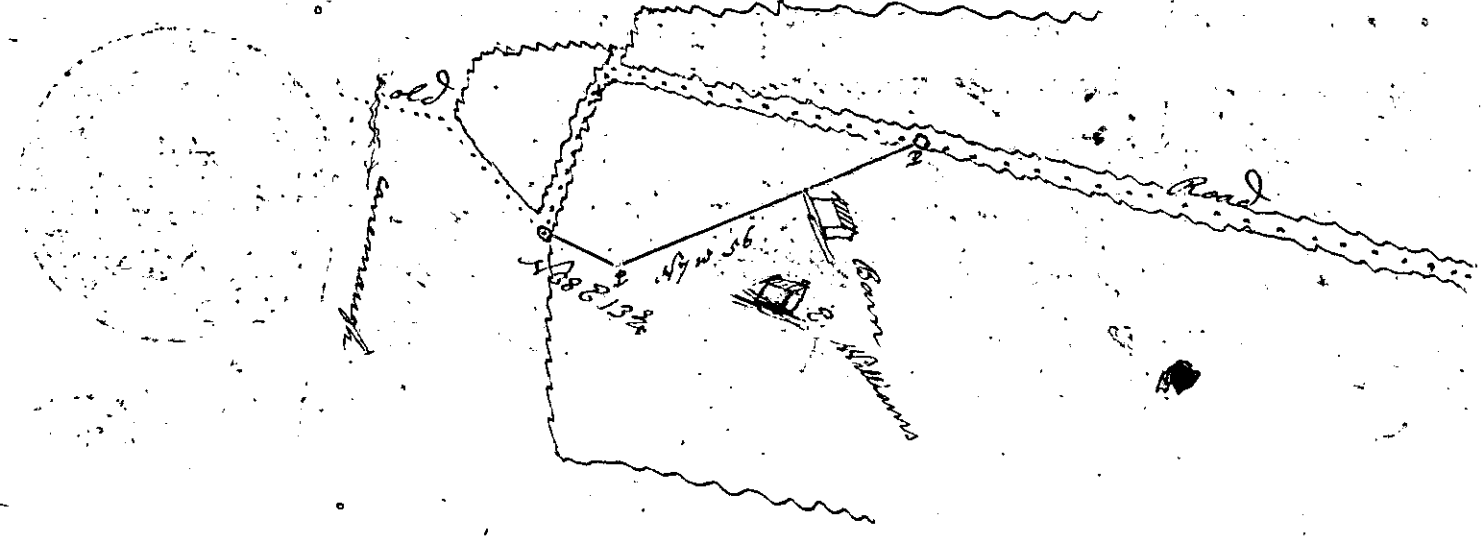
Stephen Lloyd } one day
 David W. Pryce } one day
 E. J. Waters } one day
 Thomas M. Jones } one day
 Richard Owens } one day
 Abraham Jones } one day

1856

Order to vacate & supply a portion of the road leading from Chesham to the house of John Coates (Smith)

Sworn:
 Stephen Lloyd Esq
 David W. Pryce
 E. J. Waters Esq
 Thomas M. Jones
 Richard Owens
 Abraham Jones

Prepared & filed 4. Dec 1856
 by J. W. Jones, not a com-
 plined and named to the
 Record. 30 ft wide & 10
 8. April 1857, confirmed
 1857. 1857. 1857. 1857. 1857
 Filed 17th of Feb
 Ad by John Williams Esq



Caldonia County SS,

At a Court of Quarter Sessions of the Peace,
held at Greensburg, in and for said County, on
the 8th day of September, A.D. 1856, before the
Judges of the same Court;

Upon petition of sundry inhabitants of the town-
ship of Clearfield, in said County, setting forth, that they labor
under great inconvenience for want of a road or highway,
to lead from the house of John Greeny, to the house of
Edward Bank, in said township; and praying the Court
to appoint proper persons to view and lay out the same
according to law. Whereupon the Court upon due con-
sideration had of the premises, do order and appoint Henry Stanton
Esq, James M. Lough, Henry Little, Daniel Walters, Montgomery Doug-
lass and Anthony Will Jr, who, after being respectively sworn or af-
firmed to perform the duties of their appointment with fidelity,
are to view the grounds prepared for said road, and if they,
or any five of them view the same, and any four of the actual
viewers agree that there is occasion for such road, they shall pro-
ceed to lay out the same, as agreeably to the desire of the petitioners
as may be, having respect to the best ground for a road, and
the shortest distance in such manner as to do the least injury
to private property, and shall make report thereof, stating par-
ticularly whether they judge the same necessary for a public
or private road, together with a plot or draft thereof, and
courses and distances, and references to the improvements
through which it may pass, to the next Court of Quarter
Sessions to be held for the said County.

In which report they shall state that they have been
sworn or affirmed according to law.

By the Court,
N. J. Roberts,
Clerk.

In Obedience to the above Order of Court we the undersigned
 being appointed in said order Do Report that after first
 being duly sworn according to law we proceeded to
 view and lay the following for a Public Road or high way
 Beginning at a Public Road on farm of John Sweeney in
 Clearfield Township thence along line of John Sweeney lands
 South forty five and a half degrees West Seventy three perches to a Post
 thence by lands of John Worthen South twenty two degrees East
 twenty eight perches to a Chestnut stump thence by lands of W^m
 Worthen South six degrees East Seventy two perches to a Post thence
 on lands of John McFeely South fifteen degrees East fourteen
 perches to a Post thence South twenty eight degrees East
 forty four perches to a Post near W^m Worthens House thence
 South seventeen degrees West sixty perches to a Post
 thence South forty seven degrees West eight perches to a
 Post thence South sixteen degrees West sixteen perches to
 a Post thence South seventy three degrees West twenty
 perches to a Post thence by lands of Stanislaus Worthen
 South eighty eight degrees West twenty two perches to a
 Post thence South eleven degrees West sixteen perches
 to a Post thence by lands of Daniel Burks South two
 & a half degrees East twenty six perches to a Post thence
 South fifteen degrees West thirty four perches to a Point
 on the public Road near Daniel Burks House in
 Clearfield Township which said Road we Report for a
 Public Road Witness our hands this 29th day of
 November AD 1850

James McLaugh	1 day	June
Henry Seaman	2 "	
Henry Littell	1	
Daniel Walters	1	
Anthony Mills Jun	1	

James McLaugh
Henry Littell
Daniel Walters
Anthony Mills Jun

1856.

Order to view & lay out a
Road from the house of
John Snow to the house of
Edward Smith, in Deepfield
Somerset.

Receipts

~~John Snow~~ to John Snow

Money

John Snow by

John Snow

John Snow

John Snow

John Snow

John Snow

John Snow & Co. 1856

John Snow, 1857, and a con-
firmation of the same to the
grand Jurors.

By Wm. G. G.

John Snow, 1857

John Snow & Co. 1857

John Snow, 1857

John Snow, 1857

John Snow, 1857