

Cambria County Pa.

At a Court of Quarter Sessions of the Peace in and for the County of Cambria held at Eleusburg the 16<sup>th</sup> March, 1855 before the judges of the said court,

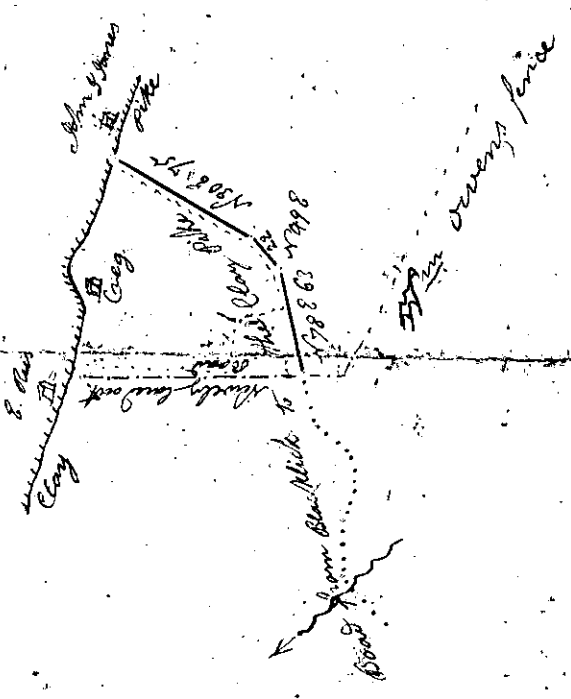
Upon petition of sundry inhabitants of the township of Blacklick in said county, setting forth, that a road has lately been laid out by order of the Court, from Blacklick Creek to the Turnpike near the house of John D Jones in the township of Blacklick and county aforesaid, which road, if confirmed, by the Court will be very injurious to your petitioners, and burdensome to the inhabitants of the township through which the same runs, And praying the Court to appoint proper persons to view the same &c, Whereupon the Court, upon due consideration had of the premises do order and appoint Stephen Lloyd Sr, John Gillaw Jr, Ellis Rowland, John Wicks, George Crippfield & Benjamin J Davis, who after being respectively sworn or affirmed to perform the duties of their appointment with fidelity, are to view the ground prepared for the said road, and if they, or any five of them, view the same and any four of the actual viewers agree that there is occasion for such road, they shall proceed to lay out the same as agreeably to the desire of the petitioners as may be, having respect to the best ground for a road, and the shortest distance, in such manner as to do the least injury to private property, and shall make report thereof, stating particularly whether they judge the same necessary for a public or private road, together with a plot or draft thereof, and the courses and distances, and references to the improvements, through which it may pass, to the next Court of Quarter Sessions to be held for the said county, in which report they shall state that they have been sworn or affirmed according to Law,

By the Court,

M. Roberts, Clerk.

To the Hon<sup>ble</sup> Court above mentioned *Wm. Allen, Clerk. John Gillan, J. Ellis Rowland, John Nips, & George Emmsfield.*  
 appointed by your order to review the above mentioned road  
 after being duly sworn & affirmed to report that we have reviewed  
 said road i. e. as much of it as leith east of a newly laid  
 out road to intersect the clay pike near the house of Enoch  
 Rees. and do return the following courses and distances  
 for Publick use. viz Beginning at the present traveled road  
 near the fence of W<sup>m</sup> Overis at the inter-section of the said  
 newly laid out road. Thence by the present traveled road  
 which is well opened, North seventy eight degrees East sixty  
 three perches. North forty nine East twenty two perches.  
 & thence North thirty degrees East seventy five perches to the  
 Clay Pike about six perches west of said John J. Jones House  
 And the said newly laid out road to intersect the Clay  
 Pike near the House of Enoch Rees we do vacate from  
 Publick to Private use. Witness our hands the  
 23<sup>d</sup> day of April A<sup>d</sup> 1855.

~~Stephen Clay~~ } two days  
 one day  
 John Gillin }  
 George Emmsfield } one day  
 John Nips } one day  
 Ellis Rowland } one day



By Richard

15<sup>th</sup> Nov, 1855, confirmed absolutely

Order for a Row of  
a row of four Blackthorn  
Crest to the Hampshire  
near Aldin & Dover.

Order to open  
Lancet,

Witness:

- Stephen Lloyd
- John Wilson
- Colles Rowland
- John Wicks
- George Duffield
- Benj. J. Ward

Bernart

15<sup>th</sup> Nov, 1855, next & confirmed  
in the presence of James  
Frederick on

15<sup>th</sup> Nov 1855  
James  
Frederick

To the Honorable the Judges within named.

We the persons appointed by the within order of Courts, to view and lay out the roads therein mentioned, having first been duly sworn, according to law, Do Report, That, in pursuance of the saids orders we have viewed, laid out, and return, for public use, the following road.

Beginning at the public road at the farms of Richards Gettings, thence North ten degrees West. twenty perches. - thence North three degrees West. forty perches. - thence North twenty eight degrees West. forty six perches, thence North thirty degrees West. forty four perches, thence North twenty degrees West. seventy perches. - thence North twenty four degrees West. One hundred and forty perches. - thence North thirty nine degrees West. fifty four perches thence North forty four degrees West. twenty six perches. - thence North fifty seven degrees West. fifty four perches. - thence North twenty four degrees West. twenty perches. - thence North twenty eight degrees West. twenty six perches. - thence North. twenty five degrees West. twenty four perches. thence North. twenty seven degrees West. forty four perches. - thence North forty two degrees West. fourteen perches. - thence North fifty two degrees West. thirty eight perches. - thence North seventy five degrees West. thirty eight perches. - thence North eighty degrees West. seven ten perches. - thence South seventy six and a half degrees West. eighteen perches. - thence South eighty degrees West. twenty perches. - thence South sixty six degrees West. twelve perches. - thence South seventy one degrees West. fourteen perches. - thence South eighty two degrees West. twenty perches. - thence North forty seven degrees West. eighty six perches. - thence North fifty eight and a half degrees West. twenty perches thence North. forty five degrees West. forty eight perches. - thence North. One hundred and fifteen perches. - thence North forty degrees West. twenty perches. - thence North. seventy eight degrees West. sixty eight perches. - thence North. sixty nine degrees West. twelve perches. - thence North seventy six and a half degrees West. twenty four perches. - thence North sixty five degrees West. two hundred and twenty two perches. - thence South fifty four and a half degrees West. sixteen perches. - thence North eighty one and a half degrees West. forty one perches. - thence North seventy four degrees West. two perches. - thence North sixty two and a half degrees West. six perches. - thence North eighty degrees West. nineteen perches. - thence North. twenty perches. - thence South sixty five degrees West. thirty four.

The undersigned were appeared by the above  
order of Court do report that in pursuance of said  
order (being first sworn) we have viewed said land and  
do return for public use the following road as highway  
to wit beginning at a point in State or Day Gap Road  
in lands of Jacob Beck, thence North eighty deg East twenty  
six perches, thence North thirty five deg East six perches, thence North  
twenty nine deg West five perches, thence North seventy four  
deg West seven perches, thence North twenty eight deg West  
nine and a half perches, thence North eighty six and a half  
deg East seven perches, thence North twenty eight deg East  
fifty seven perches, thence North thirty nine deg East eighteen  
perches, thence North sixty seven deg East sixty eight perches  
thence North thirty six deg East forty four perches, thence North  
seventeen deg East fifty one perches thence North twenty three  
deg East sixty perches, thence North fifty six deg East twenty  
three perches thence South eighty eight and a half deg East  
one hundred and sixty six perches thence South eighty one deg  
East thirty four perches, thence North eighty two deg East seven  
ty perches, thence South eighty eight deg East one hundred  
and ten perches, thence North five deg West eighteen perches  
thence North forty five deg East seventeen perches to a post  
in the road leading from Glasgow to Curritow thence  
along said road North two deg East twenty six perches to  
Glasgow River a plot or draught of which is here  
with the annexed

Wetings our hands this 1<sup>st</sup> Day of September 1855

Robt J. Pendergast,  
William Westland  
Valentine Jones

Peter Demery  
John Eldon



Cambria County

At a Court of Quarter Sessions, held at Ebensburg  
in and for said County, of Cambria, the 12<sup>th</sup>  
day of March 1855, before the Judges of the  
Same Court, Upon Petition of sundry inhab-  
itants of the townships of Cambria & Blacklick in said County, setting  
forth, That they labor under great inconvenience for want of a Road,  
Beginning at the Public Road at the farm of Richard Gittings, thence  
by the nearest and best route to the Indiana & Cambria Co line,  
on the farm of James Gunning, where it intersects the public road  
intended to be opened from thence westward, And praying the  
Court to appoint proper persons to view and lay out the same  
according to law, Whereupon the court upon due consider-  
ation do order and appoint Joshua P Parrish, David Evans,  
(Carpenter) Daniel Murray, John Kelly, Edw<sup>d</sup> Shoemaker Jr, Andrew  
Lewis, who, after being respectively sworn or affirmed to perform the  
duties of their appointment with fidelity, and to view the ground  
prepared for said road, and if they, or any five of them view the  
same and any four of the actual viewers agree that there is occasion  
for such road, they shall proceed to lay out the same as agreeably to the  
desire of the petitioners as may be, having respect to the best ground  
for a road, and the shortest distance, in such manner as to do the least  
injury to private property, and shall make report thereof, stating partic-  
ularly whether they judge the same necessary for a public or private  
road, together with a plot or draft thereof, and the courses & distances  
and references to the improvements through which it may pass, to  
the next Court of Quarter Sessions to be held for the said County,  
In which report they shall state that they have been sworn or  
affirmed, according to law,

In the Court,  
M. Roberts, Clerk.

Order to visit & lay out  
a Road from Ashland  
Situated to James Symms

Witness:

Joshua P. Fenwick,  
David Brown, Clerk  
David Murray  
John Kelly  
E. Shumacher, Jr  
Amos Lewis,

Witness.

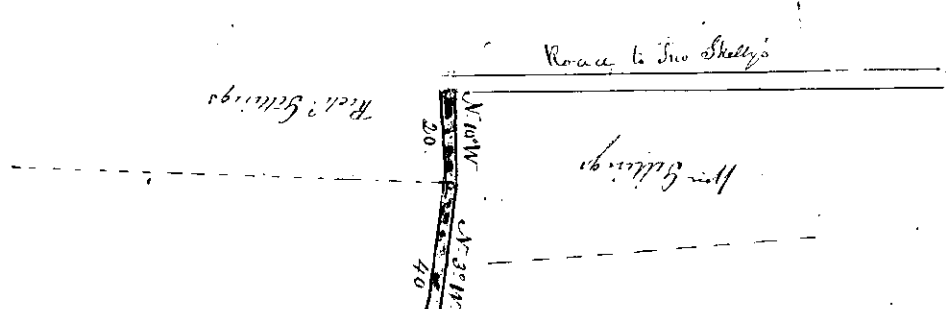
Done, 1st July 1850

perches. - thence South eighty one degrees West. eight perches. - thence  
 North. sixty eight and a half degrees West. six perches. - thence North  
 fifty eight degrees West. eighteen perches. thence North, thirty eight  
 degrees West. eight perches. - thence North. fifty degrees West. ten  
 perches. - thence North thirty four degrees West. ten perches. - thence  
 North twenty degrees West. twenty five perches. - thence North fifty -  
 eight degrees West. forty two perches - thence North forty three and  
 a half degrees West. seventy three perches - thence North eighty degrees  
 West. eighty five perches. - thence North. forty two and a half degrees  
 West. eighty three perches. - thence North. sixty eight and a half West  
 thirty six perches. - thence North seventy two degrees West. thirty eight  
 perches, thence North sixty degrees West. fourteen perches, thence North  
 seventy one degrees West. ten perches. - thence North. thirty eight degrees  
 West. ten perches. - thence North seventy two degrees West. ten perches -  
 thence North forty six degrees West. sixteen perches - thence North  
 fifty six degrees West. twenty four perches. - thence North sixty nine  
 degrees West. thirty six perches. - thence North sixty degrees West.  
 forty four perches - thence West. twenty six perches - thence South  
 seventy six degrees West. nine perches - thence North sixty five degrees  
 West. twenty three perches - thence South eighty degrees West. twelve  
 perches. - thence West. seventy six perches. - thence North  
 degrees West. ten perches - thence North seventy two and a half  
 degrees West. thirty six perches - to the county line on James Gunnings farm.  
 to draft. whereof is herunto annexed. -

Witness our hands the 5<sup>th</sup> day of Sept. A.D. 1855.

2 day J. D. Parvins	\$2.00
2 .. D Evans	2. 00
2 .. J. Kelly	2. 00
3. Adams	2. 00
2. C. Shoemaker	2. 00
draft. fee	3. 50
	<u>\$13. 00</u>

Josue P. Parrish  
 David Evans  
 John Kelly  
 Edward Shoemaker  
 Andrew Lewis



Road to Two Skelley's


Rear Skelley's

Front Skelley's

Thomas Skelley's

Edward Thomas' improved lands

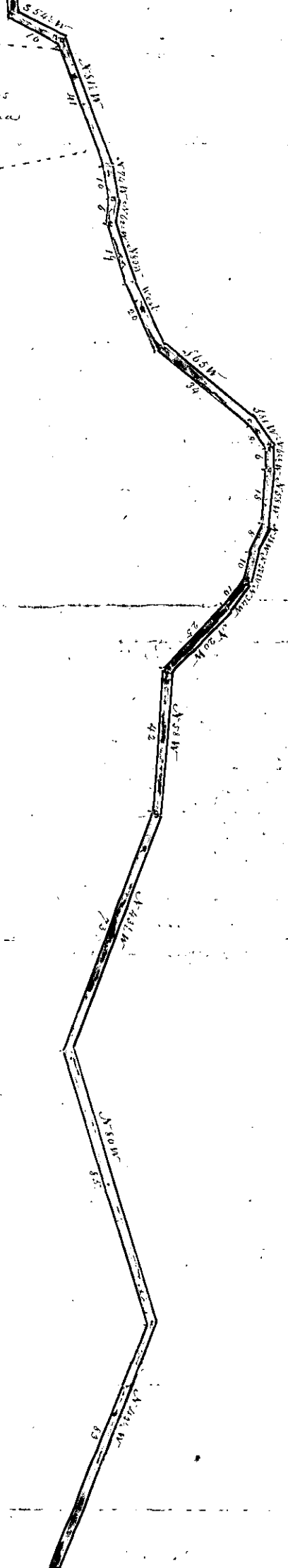
David Jones  
inches







Joseph Hixers  
improvement





Order to print & lay out  
Road from R. Gilling  
to Charles Gunning  
of

Road views

Order to open spaces,

15<sup>th</sup> Sep. 1855, had  
to compare with  
original with ground  
level for bridge etc.

By sketch

As before.

15<sup>th</sup> Dec. 1855, con-  
firmation already.

By sketch

Cambria County Pa

At a Court of Quarter Sessions of the  
Peace in and for the County of Cambria,  
held at Ebensburg the 14<sup>th</sup> day of March  
A.D. 1855, before the Judges of the said Court,  
Upon the petition of sundry inhabitants of the  
Township of Chest in said County, setting  
forth, that they labor under great inconvenience  
for want of a Road or Highway, to lead from Dry Gap Road  
Commencing at the land of Jacob Beck and running to a  
point at or near Jacob Glasser's on the road leading to  
John Elder's Mill, And praying the Court to appoint proper  
persons to view and lay out the same according to law,

Whereupon the Court upon due consideration had of the  
premises, do order and appoint Richard J. Proudfoot, William  
Weakland, Volentine Gormer, Emmericus Tender, Peter Dennis  
and John Elder, who after being respectively sworn or affirmed  
to perform the duties of their appointment with fidelity, are  
to view the ground prepared for said road, and if they,  
or any five of them, view the same, and any four of the aforesaid  
persons agree that there is occasion for such road, they shall  
proceed to lay out the same as agreeably to the desire of the  
desire of the petitioners as may be, having respect to the best  
ground for a road, and the shortest distance, in such  
manner as to do the least injury to private property, and  
shall make report thereof, stating particularly whether  
they judge the same necessary for a public or a private road,  
together with a plot or draft thereof, and the courses and distances,  
and references to the improvements through which the same  
may pass, to the next Court of Quarter Sessions to be held  
for said County, In which report they shall state that  
they have been all sworn or affirmed according to Law,

By the Court  
Milton Roberts, Clerk



Cambria County Jo

At a Court of Quarter Sessions of the Peace in & for the County of Cambria held at Ebensburg the 5<sup>th</sup> June AD. 1855, before the Judges of the said Court,

Upon petition of sundry inhabitants of the township of Chest in said County, setting forth that they labor under great inconvenience, for want of a public Road or highway, to lead from Dry Gap Road, commencing at the land of Jacob Beck, and running to a point, at or near Jacob Glessner's on the road leading to John Elder's mill, And praying the Court to appoint proper persons to view and lay out the same according to law,

Whereupon the Court upon due consideration had of the premises, do order and appoint (as they have heretofore done) Richard Bradford, William Weasland, Volentine Yonner, Emericus Bender, Peter Pennis, and John Elder, who, after being respectively sworn or affirmed to perform the duties of their appointment with fidelity, are to view the ground prepared for said road, and if they, or any five of them view the same, and any four of the actual viewers agree that there is occasion for such road they shall proceed to lay out the same, as agreeably to the desire of the petitioners as may be, having respect to the best ground for a road, and the shortest distance in such manner as to do the least injury to private property, and shall make report thereof to the next court of Quarter Sessions to be held for said County, stating particularly whether they judge the same necessary for a public or private road, together with a plot or draft thereof, and the courses and distances, and references to the improvements through which the same may pass, In which report they shall state that they have been all sworn or affirmed according to law.

By the Court,

Milton Roberts, Clerk,

Wheat orders to raise and  
lay out a road from the  
"Dry Gap Road at about  
Stark's to a point near  
Sheet & Glasgow's

Order to your friend.

Witness:

Richard J. Grandfoot,  
William W. Blackland,  
Orville Brown,  
Emanuel Bender,  
Peter Dennis,  
John Black

Witness

W. H. S. 1855 Road

15<sup>th</sup> July, 1855, and  
to compare with the  
to the ground 30 ft. from  
could not see any

By and  
15<sup>th</sup> July 1855, compare  
at  
at  
at

Done 1855 made by C. H. H. H.

To the Honorable the Judges of the Court of  
 Quarter Sessions of the County of Cumberland.  
 September Term 1855.

The undersigned Citizens  
 of the Township of ~~Richland~~ in said County  
 respectfully represent; That a petition has heretofore  
 been presented to your Honor, praying for a road in  
 said township, leading from Mosentkamp farm to  
 the Bedpost Road, on Paint Hill. that in pursuance  
 of said petition viewers were appointed, who at the  
 June Term, reported in favor of said road. Your pe-  
 titioners respectfully represent that said road is  
 unnecessary, and if opened as laid out by the view-  
 ers, will do great damage to the farms over which  
 it will pass. the route selected not being an eligible  
 one for said road. Your petitioners further represent  
 that the opening of said road as located will entail  
 a heavy expense upon said township of Richland.  
 They therefore pray your Honor, not to grant said  
 road. And they will ever

Joshua Reynolds	John Day
William Reynolds	William Shanks
Rhinarth Rhodes	Samuel D. Donnyer
Lewis Fisher	John D. Wieringer
Jacob B. Paul	Daniel H. Wieringer
Daniel Paul	Joseph Rose
John Wieringer	Alstis Warner
John K. Paul	David Warner
Hiram Hayes	George Custard
Michael Shoop	John Warner
Peter Warner	Samuel Donnyer
John B. Myers	John Shoop

Moses King

Handwritten notes and signatures, including a large signature that appears to be "Moses King" and other illegible text.

Comprehensio  
against the opening of  
a Road in Richmond  
County, Kentucky from  
Washington's farm to  
the Bedford Road in  
Paukett's Hill

Columbia County N.Y.

At a Court of Quarter Sessions of the Peace, held at Catsburg in and for said County on the 16<sup>th</sup> day of March A. D. 1855, before the Judges of the same Court, Upon the petition of divers inhabitants of the Townships of Carroll and Tusquehanna in said County, setting forth, That a portion of the

Public Road running from Carrollton to Peter Garrison's Mill, has in consequence of the construction of a Plank Road contiguous to, and parallel with said Public Road, become useless and burdensome to the inhabitants of said Townships, to wit: from the crossing of the said Plank Road at the Cooper Shop of Starns & Co, to a point opposite the Saw Mill of James Trimble in Tusquehanna Township, And praying the Court to appoint proper persons to view and vacate the same according to law,

Whereupon the Court upon due consideration had of the premises do order and appoint Henry Jordan Esq, James J Kirkpatrick, James A Paris, Francis Peaver Esq, Jacob Luther Jr and David Powell Jr who after being respectively sworn or affirmed to perform the duties of their appointments with fidelity, and to view the ground which the said road occupies, and if they, or any five of them, view the same, and any four of the actual viewers agreed that there is occasion for such vacation, they shall proceed to vacate the same as agreeably to the desire of the petitioners as may be, in such manner as to do the least injury to private property, and shall make report thereof, together with a plot or draft thereof, and the courses and distances, and references to the improvements through which it passes, to the next court of Quarter Sessions, to be held for said County,

In which report they shall state that they have been all sworn or affirmed according to law,

By the Court,  
Milton Roberts, Clerk,

To the Honourable George Taylor & associate  
 Judges now composing a court of Quarter Sessions  
 of the peace in and for the county of Cambria  
 AP

We the undersigned appointed by order of said  
 court do Report that after first being sworn to  
 perform our duty therein mentioned do Go to  
 the following part of said Road Beginning at  
 a point at the Coopers Shop of Strous & Co where  
<sup>division of Basqueville</sup>  
 the plank Road crosses the Township Road three North 39<sup>o</sup>  
 degrees West 40 Pches to a Gum tree three North 52<sup>o</sup> West  
 31 Pcs to a Post three South 88<sup>o</sup> West 37 Pcs to a Spruce  
 three North 53<sup>o</sup> West 81 Pcs to a Cherry tree three North 49<sup>o</sup>  
 West 108 Pcs to a Post three North 40<sup>o</sup> West 135 Pcs  
 to a Spruce three North 26<sup>o</sup> East 24 Pcs to a Post three North  
 58<sup>o</sup> West 49 Pcs to a Post three North 53<sup>o</sup> West 32 Pcs  
 to a Spruce three West 18 Pcs to a Post three South <sup>19<sup>o</sup></sup>  
 West 74 Pcs to a Post three South 70<sup>o</sup> West 13 Pcs to a Post three  
 West 26 Pcs to a Post three North 70<sup>o</sup> West 66 Pcs to a Post  
 three North 50<sup>o</sup> West 50<sup>o</sup> Pcs to a Post three North 58<sup>o</sup> West  
 40 Pcs to a Post three South 76<sup>o</sup> West 34 Pcs to a Post  
 three North 78<sup>o</sup> West 20 Pcs to a Post three North 23<sup>o</sup>  
 West 23 Pcs to a Post three North 6<sup>o</sup> West 28 Pcs to a  
 Post three North 20 Pcs to a Post North 26<sup>o</sup> West  
 14 Pcs to a Post three North 67<sup>o</sup> West 26 Pcs to a Post  
 three North 70<sup>o</sup> West 98 Pcs to a Post three North 10<sup>o</sup>  
 West 24 Pcs to a Post three North 21<sup>o</sup> West 124 Pcs  
 Post three South 7<sup>o</sup> West 38 Pcs to a Post three North  
 9<sup>o</sup> West 26 Pcs to a Post three North 25<sup>o</sup> West  
 62 Pcs to a Point opposite James Trimbells Saw Mill

Witness our hands this 26<sup>th</sup> day of May AD 1854  
 Joseph Lusher Jr 1 day Henry Sealan 2 days  
 David Powell 1 " J. Brown 1 "  
 J. A. Kirkpatrick 1 "  
 L. A. Davis 1 "





Cambria County Pa

At a Court of Quarter Sessions of the Peace held  
at Ebensburg in and for said County on  
the first Monday of June A.D. 1855, before  
the Judges of the said Court,

Upon the Petition of sundry citizens of the  
Township of Carroll in said County, setting forth, that a  
Road has been long since laid out from Ebensburg to  
the Fry Gap Road (part of which road, beginning from  
Carrolltown to where it crosses) the road to Loretto, near  
Emann Selybachs, which they conceive has become useless  
inconvenient & troublesome to the inhabitants thereabouts,  
and praying the Court that said part of road may be vacated  
&c. Whereupon the Court upon due consideration had of the  
premises, do order and appoint Henry Seaman, James Carroll  
Emericus Bender, Gordon Snelaw, Andrew Miller & Jacob Luthi  
who after being respectively sworn or affirmed to perform the duties  
of their appointment with fidelity, and to view said part of Road,  
and if they, or any five of them, view the same, and any four of  
the actual viewers agree that there is occasion for such vacation,  
they shall proceed to vacate the same as agreeably to the desire of  
the petitioners as may be, in such manner as to do the least injury  
to private property, and shall make report thereof, together with a  
plot or draft thereof, and the courses and distances, and references  
to the improvements through which it passes, to the next Court  
of Quarter Sessions to be held for said County, in which  
report they shall state that they have all been sworn or affirmed  
according to law,

By the Court,  
Milton Roberts, Clerk


To the Honourable the Judges of the County of Cambria

To the Honourable the Judges of the County of Columbia  
now composing a Court of Sessions of the peace &  
for said County

We the undersigned appointed by  
Order of said Court & in pursuance of the aforesaid  
Order Do report that after first being duly sworn  
according to law did view said roads and  
now do locate the following <sup>part</sup> of said Road viz  
Beginning at a Post at Carrolltown three South ten  
degrees forty seven perches to a Post three South fifty  
Eight degrees west six perches to a Post three South  
four & one half degrees west forty two perches to a Post  
three South two & one half degrees west sixty four perches  
to a Post three South thirteen & one half degrees west forty  
four perches to a Post three South fifty degrees East  
twelve perches to a Post three South ten perches to a  
Post three South one degree West one hundred & Eighteen  
to a Point near Emanuel Sullybaugh which said  
described portion we do conceive inconvenient <sup>to the</sup> &  
burthensome to the inhabitants by reason of the Block  
Road near to said Township Roads. Witness our hands  
this 18<sup>th</sup> day of August A.D. 1855

Henry Seacław 2 days <sup>sumy 3/3</sup>	Henry Seacław
Andrew Miller 1 "	Ja <sup>th</sup> Carroll
Gordon Sinclair 1 "	Andrew Miller
Emmery Bender 1 "	Emmery Bender
Jacob Luther 1 "	Jacob Luther
James Carroll 1 "	Gordon Sinclair

Corrocttown



J. H. Lundy

J. H. Lundy

J. H. Lundy

J. H. Lundy

J. H. Lundy

60 Pps

Road to Lovell

J. H. Lundy

J. H. Lundy

J. H. Lundy

Order to vacate a road  
from Carrolltown to  
Finnick's duty track,  
to the South Branch

Ordered:

Henry Stanton,  
Justice Carroll,  
Commissioner of Roads,  
Jordan S. Adams,  
Stephen Miller,  
Jacob S. Smith,  
Capt.  
15<sup>th</sup> Sept. 1855, near  
to Carrolltown

By Act.

1855 Oct. 1855, com-  
missioner of roads,  
by Robert

1855

Cambria County, Pa.

At a Court of Quarter Sessions held at Edinburg, in  
and for said county on the first Monday of  
June, A.D., 1855, before the Judges of the said court,

Upon the petition of many citizens of Allegheny  
Township, Cambria County, setting forth, that they

Road labor under great incumbrance for want of the privilege of making  
a piece of new road on what is called the Hickory Ridge Road,  
to avoid a certain very steep hill on said road known as  
Doyle's Hill, upon which road we have to do all our traveling  
to & from market, and we know the above named hill to be  
almost impossible of ascension with a loaded waggon, and we are  
certain that a good road can be made to avoid said hill, and  
they will ever pray &c. Whereupon the Court upon due consider-  
ation had of the premises do order & appoint Henry Scoulan Esq  
Michael Driskell, Charles Hick James Rawson, George Gallaher  
& James Douglas, who after being respectively sworn or affirm-  
ed, to perform the duties of their appointment with fidelity, are  
to view the ground proposed for said road, and if they, or any  
five of them view the same, and any four of the actual viewers  
agree that there is occasion for such road, they shall proceed to  
lay out the same, as agreeably to the desire of the petitioners as  
maybe, having respect to the best ground for a road, and the  
shortest distance in such manner as to do the least injury to  
private property, and shall make report thereof, stating particularly  
whether they judge the same necessary for a public or private road  
together with a plot or draft thereof, and the courses and distances  
and references to the improvements through which it may pass, to  
the next Court of Quarter Sessions to be held for said county.

In which report they shall state that they have been all  
sworn or affirmed according to law.

By the Court,  
W. Roberts, Clerk.



Orders to own & lay out  
a road, from the farm of  
Michael Smith to James  
Frye, in Allegheny Co. Pa.

James Smith

Witness:

Henry Seaman, Esq.  
Michael Smith,  
James Smith,  
George Seaman,  
James Smith, Esq.

W. H. Smith, Esq., Secy.

By the Court  
15<sup>th</sup> Decr 1835, con-  
firmed  
By the Court

Done, 15<sup>th</sup> Decr 1835, in  
presence of the Court

Cambria County ss.

At a Court of Quarter Sessions of the Peace in and for the County of Cambria held at Ebensburg the 6<sup>th</sup> day of March A D, 1855,

before the Judges of the same Court Upon the petition of sundry inhabitants of the Township of Richland in said County

Setting forth that they labor under great inconvenience for want of a road or highway to lead from the road that leads from Jefferson to Bedford

starting at Moses King's farm running west to strike in the Johnstown road on the north west side of Paint Hill, being a

distance of about two miles, and praying the Court to appoint proper persons to view & lay out the same according to law,

Whereupon the Court upon due consideration had of the premises as ordered and appointed, Tho<sup>s</sup> M. Cornell, Samuel King, George Hessel

Adam Pomgardner, Philip Komer & Jacob Wingard, who after being res-

pectively sworn or affirmed to perform the duties of their appoint-

ment with fidelity, and to view the grounds prepared for said road, and if they, or any five of them, view the same, and any four of the actual

viewers agree that there is occasion for such road, they shall proceed to lay out the same as agreeable to the desire of the petitioners as may be

having respect to the best ground for a road, and the shortest distance, in such manner as to do the least injury to private property, and shall

make report thereof, stating particularly whether they judge the same necessary for a public or private road together with a plot or

draft thereof, and the courses & distances, and references to the improvements through which it may pass to the next

Court of Quarter Sessions to be held for said County, in which report they shall state that they have been sworn or affirmed according to law,

Milton Roberts, Clerk

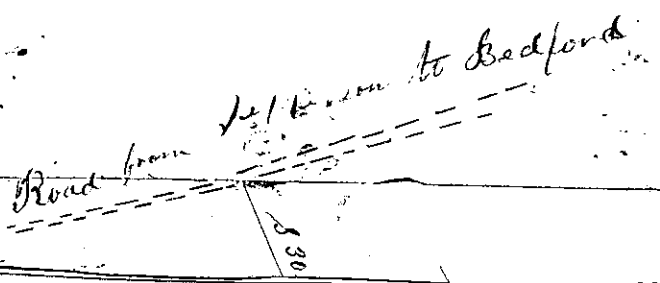
To the Honorable the Judges within named  
We the persons appointed by the within  
order of Court to view and lay out the  
road therein mentioned having first  
been duly sworn according to Law Do  
report that in pursuance of the said  
order we have viewed laid out and  
Return for public use the following  
road viz; Beginning at Moses Krings farm  
thence south thirty degrees west twenty nine  
perches thence south sixteen degrees west  
fifteen perches thence south forty four  
degrees west eighty eight perches thence  
forty six and one half degrees west twenty  
seven perches thence south fifty degrees  
west seventeen perches thence south  
seventy six degrees west twelve perches  
to L. Summers field thence south seventy  
two degrees west sixty four perches thence  
south eighty degrees west sixty perches to  
Lewis Summers Barn thence south fifty eight  
degrees west twelve perches thence south  
eighty six degrees west ninety six perches to  
Lutheran Church thence south eighty four  
degrees west twenty two perches thence  
south eighty degrees west forty perches  
thence south eight four degrees west twenty  
perches thence south thirty one <sup>degrees</sup> ~~west~~  
west one hundred and forty two perches  
thence south fifty eight degrees west

perches thence south thirty one <sup>west</sup> ~~west~~  
west are hundred and forty two perches  
thence south fifty eight degrees west

fifty two perches thence North eighty one degrees  
west thirty nine perches to Spruce thence south  
eighty two degrees west thirty four perches thence  
south fifty degrees west twenty two and one half  
perches thence south sixty degrees west eight  
perches ~~thence~~ west twelve perches to Township Road  
thence south seventeen degrees west nineteen  
perches thence south twenty perches to Henry  
Summers House thence south thirty three  
degrees ~~west~~ thirty nine perches

thence south ten degrees east ninety five  
perches to Coburntown road. Who's distance  
three miles and twenty four perches a draft  
where of is hereunto annexed.  
Witness our hands the twenty fourth day  
of April A. D. 1855

Samuel King  
George <sup>sup</sup> Heldel  
<sup>marks</sup>  
John Killbuck  
Salam Bonjordan  
Philip <sup>his</sup> Hornes  
<sup>marks</sup>



Road from 12/10

Andrews Homestead

Thos. McConnell	3 days
Samuel King	1 "
George Hetsel	1 "
Jacob Wingard	1 "
Adam Bongardner	1 "
Philip Horner	1 "

5300 ft

516.10

844 ft

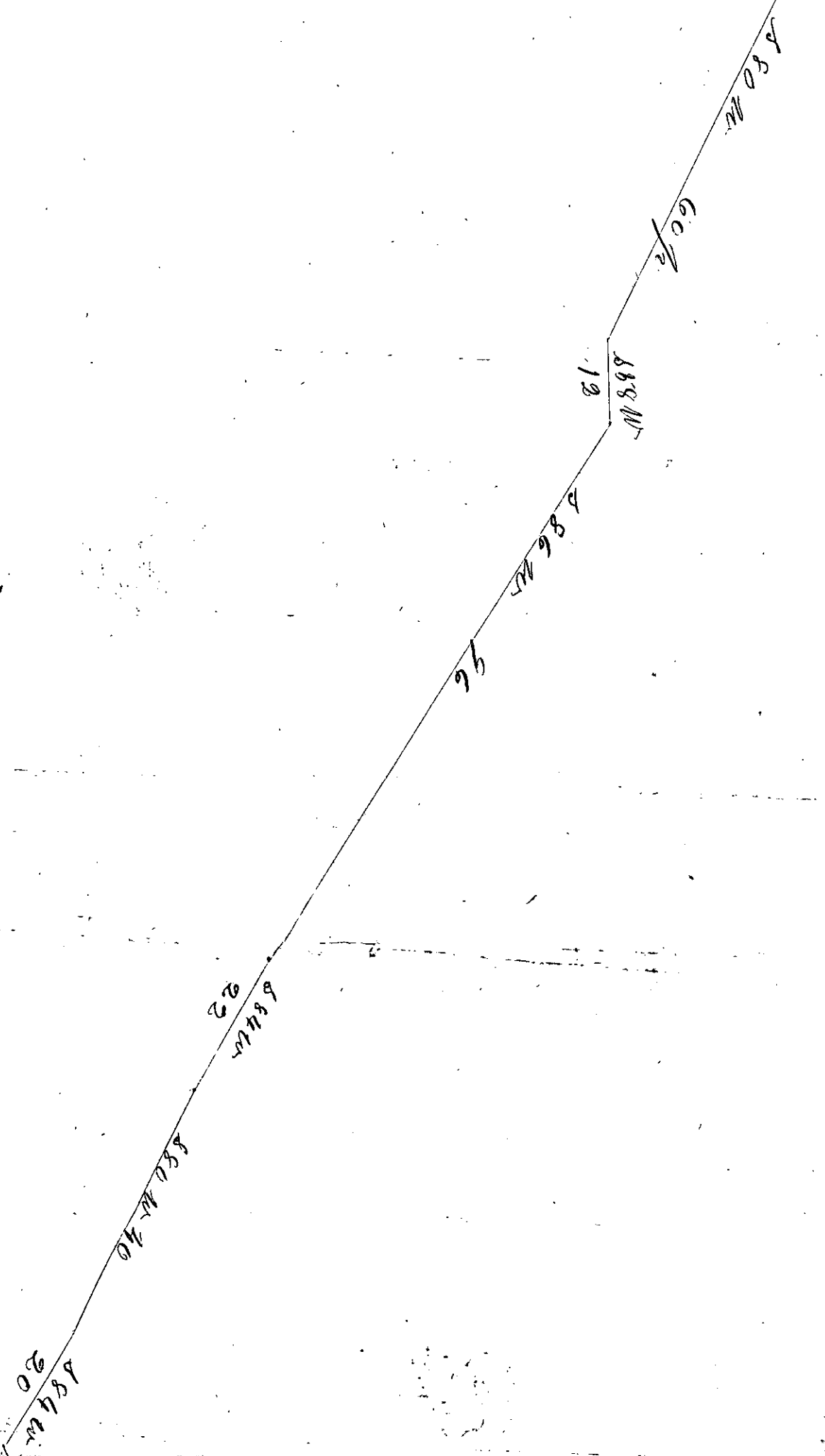
88

846 ft

830 ft

826 ft

823 ft



N 84 W  
20

N 80 W  
40

N 84 W  
22

96

N 86 W  
19

N 88 W  
19

60 1/2

N 80 W

1844  
30

181 1/2  
14 2/3

185 1/2  
3-2

182 1/2  
1/2

W 55  
S 1/2  
289

482  
W 34

830 W  
22 1/2

860 W  
8

12

Alvin's South  
20

Hensy Dummer

Road

W 33  
S 39

8106

73

Schubert  
Road

Gow. 1/2  
1/4

15<sup>th</sup> - 1850, 1850, 1850  
to name of the  
Marty for the

By ~~insert~~  
15<sup>th</sup> Dec, 1855,  
conferred -  
By ~~insert~~

Order to view they out  
a road in Richmond  
for the

Order to view they out  
a road in Richmond  
for the

Wentworth,

John M. Cornwall

Samuel Kings

George H. H. Hall

Adam Thompson

Philip H. H. H.

Robert W. W. W.

Specimens by  
M. W. W. W.

Specimens by  
M. W. W. W.