

Cambria County Is.

At a Court of Quarter Sessions of the  
peace of the said County held at Ebensburg  
in and for the County of Cambria on the  
third day of January A.D. One Thousand  
Eight Hundred and forty six. before

~~John D. Hoover, John Lutz, Michael~~  
Philip M. Woods Esquires Associate Judges of the same Court.

Upon the Petition of Alvin In habitants of the Township of Jackson  
in the said County setting forth that they labour under great incon-  
venience for want of a road or Highway to lead from Eliza  
Furnace to intersect the Stone Pike at or near the Cabin known as  
Mannah Brown's and therefore praying the Court to appoint  
suitable persons to view and lay out the same according  
to law.

The Court upon due consideration had of the  
premises do order and appoint John D. Hoover, John  
Lutz, Michael and Anthony Lambert  
And Samuel Duvall view the ground  
and lay out a road ~~in~~ <sup>any</sup> form of the  
views agreed that there is occasion  
for such a road, they shall proceed to lay out the same, as  
agreeable to the desire of the petitioners as may be. Having respect  
to the best ground for a Road and the shortest distance, and in  
such a manner as to do the least injury to private property, and  
that they make a report of their proceedings to the next Court of Quarter  
Sessions to be held for the said County, Stating particularly  
whether they Judge the same necessary for Publick or Private road  
together with a Plot or Draft thereof and the courses and distances,  
and reference to the Improvements through which it may  
pass.

By the Court.

J. M. Donald, Clerk

We the persons appointed by the within order of Court  
to view and lay out the Road within mentioned do  
report that in pursuance of the said order we have  
viewed and laid out and do return for Publick use  
the following Road Beginning at the Eliza Furnace  
and running

By the Court.

J. W. Donald, Clerk

Use the persons appointed by the within order of Court  
 to view and lay out the Road <sup>after being</sup> within mentioned do  
 report that in pursuance of the said order we have  
 viewed and laid out and do return for Publick use  
 the following Road. Beginning at the Eliza Furnace  
 Thence South Sixty five West Twenty ps to a Beech. Thence  
 South Sixteen West Twenty five ps to a Beech ~~and~~ <sup>stone</sup>  
 South Forty West Sixty four ps to a white oak. Thence  
 South Sixteen ps to a white oak. Thence South nine East  
 Fourteen ps to a w. w. Thence South eight West Eight  
 Thence South Twenty five West Twenty ps to a w. w. Thence  
 South Thirty six West Twenty two ps to a slumpr. Thence  
 South Sixteen East Sixteen ps to a post. Thence South  
 Fifty two East Sixty six ps to a Birch. Thence South Three  
 and one half East Seventy ps to a post. Thence South  
 Twenty one West Thirty one ps to a Ch. Thence South  
 Thirty four West Forty five ps to a w. w. Thence South  
 Twenty seven and one half Thirty ps to a Ch. Thence  
 South Twelve ps to a w. w. Thence South Fifty three  
 East Forty six ps to a w. w. Thence South Thirty three  
 East Thirteen ps to a w. w. Thence South Fifty two East  
 Forty six ps to a w. w. Thence South Twenty three East seven  
 teen ps to a B. R. Thence South Three and one half  
 West Eleven ps to a Hemlock. Thence South Twenty  
 West Twenty nine ps to a w. w. Thence South Twenty  
 nine West One hundred and Sixty six ps to old Stump  
 Thence South Five West Forty six ps to a post. Thence  
 South Thirty five West Fifty eight ps to a post. Thence  
 South Fifty three West Twenty eight ps to Black oak  
 Thence South Thirty five West Fifty four ps to a Maple  
 Thence South Eight West Thirty four ps to a Rock oak  
 Thence South Fifteen East Twenty five ps to a  
 to a Rock oak. Thence South Five West Thirty six  
 ps to a Maple at the Stone Pike near Hanah. Browns

Witness our hands the 28 of March 1846.

Eliza Furnace

- South 65 W 20 P Beech
- South 16 W 25 P Beech
- South 40 W 64 P W.

John Luther  
 Prdunk



Cambria County Pa.

Personally came before me  
a Justice of the Peace in and for said  
County John D. Horn who being duly sworn de  
posed and saith that in drawing out the report  
of a road view from "Elyza Furnace to situated the  
by Turnpike at or near Hanna Browns he made a  
clerical mistake by not inserting that the viewers  
were sworn. Deponent further states the viewers were  
all sworn before making the view. And  
further Deponent saith not.

Sworn & subscribed before

John D. Horn

me this 2<sup>nd</sup> July 1846

James M. Bennett

1846

Walter H. Wood

Received from Elyas Simons

to include the sum of \$100

at a new Academy

Provision

Order to open in the City  
to Col. R. W. Aug. 15. 1846

Account

John Estlin

John Smith

Michael Story

John Thayer

Charles Miller

Thomas Miller

John 31/4/46

John 1846

John 1846

John

Walter H. Wood

1846

Cambria County Js.

At a Court of Quarter Sessions of the Peace of  
the County of Cambria held at Ebensburg, in and  
for the said County, on Thursday the third  
day of July A. D. 1845 before the Honorable  
Thomas White, President, John Murray, and  
Philip A. S. Sigs, Associate Judges of the

same Court: Upon the petitions of divers inhabitants of the town-  
-ship of Jackson in the said County, setting forth that they  
labor under great inconveniences for want of a road or highway  
to lead from the Schuttown road from Peter Kinney's to intersect  
the township road leading from Murray's Mill to Jefferson, between  
Andrew Baumgarten and Jacob Schoenmakers and therefore praying  
the Court to appoint proper persons to view and lay out the  
same according to law. The Court upon due consideration  
had of the premises do order and appoint George Murray,  
David Leidy, John Sugen, Jacob Waters, Joseph Busket, &  
~~to view~~ to view the grounds proposed for the said ro-  
-ad and if they or any part of them view the same and a majority  
of the actual viewers agree that there is occasion for such a  
road, they shall proceed to lay out the same, as agreeable to  
the desire of the petitioners as may be, having respect to the  
best ground for a road and the shortest distance, and in  
such a manner as to do the least injury to private property,  
and that they make report of their proceedings to the next  
Court of Quarter Sessions to be held for the said County, stating  
particularly whether they judge the same necessary for a public  
or private road, together with a plot or draft thereof and  
the courses and distances, and references to the improvements  
through which it may pass.

By the Court

Wm. A. Smith Clerk

Approved by the Court at the next session of the Court

out and do return for public use the following Road  
 to wit beginning at the Schuylkill Road thence along Peter Kinney  
 Improvement North fifty seven East one hundred and ten perches  
 to a post thence North fifty seven and one half East along  
 Jacob Waters improvement one hundred and seventy  
 perches to Bunch Corner at Daniel Ledy improvement thence  
 North forty two East forty perches to Beech thence North seventy  
 East sixty perches to post on John Brown Improvement thence  
 North thirty seven East along John Brown Improvement fifty  
 six perches to Beech thence North fifteen West fifty perches  
 to Beech thence North fifty eight East nine perches to Beech  
 thence North thirty eight East one half East thirteen perches  
 to Beech thence North two East one hundred and twenty two  
 perches to post on James Basterd Improvement thence  
 North fifty seven East twenty four perches to Maple thence  
 North eighty five East twenty eight perches to Beech thence  
 South seventy four East twenty three perches to Linn thence  
 South seventy East sixty perches to Spruce thence South fifty  
 two East ten perches to post on the north Branch of Satt Lick  
 thence South seventy three East twenty eight perches to  
 Spruce thence North seventy five East seven perches to Spruce  
 thence North sixty eight East eight perches to Cherry thence  
 North sixty two East thirty perches to Spruce thence North  
 seventy three East eight perches to Spruce in Samuel Pauls  
 improvement thence North seventy three East thirty five perches to  
 Spruce thence North forty two East sixteen perches to Beech thence  
 South eighty East thirty six perches to Beech thence South fifty  
 nine East eight perches to Sugar thence South seventy six East  
 eight perches to Spruce thence North eighty seven East fourteen  
 perches to Spruce thence North seventy three East forty four perches  
 to Sugar thence North seventy five East fifty perches to post  
 on Joseph Burkhet improvement thence North fifteen East  
 forty five perches on Joseph Burkhet improvement to Spruce  
 thence North sixty five East one hundred and sixty perches  
 to post thence North sixty one East eighty eight perches to  
 the road leading from Murray's Mill to Lifferson to post

Witness our hands the Eleventh day of September, one thousand  
 Eight hundred and forty five

George Murray 4 days \$4.00  
 David Feisly \$300  
 Jacob Waller 3 days \$3.00  
 Joseph Burkhet 3 days \$300  
 Joseph Furk 3 days \$300



Columbia County

At a Court of Quarter Sessions of the Peace  
of the County of Columbia held at Ebensburg  
in and for said County On the Eighth day  
October A.D. 1856. Before the Honorable Thomas  
White President and Philip Horn and John  
Murray Esquires, associate Judges of the same Court.

Upon the petition of divers inhabitants of Columbia and Jackson townships  
setting forth that they labour under much inconvenience for want of a  
Publick Road or Highway to lead from the Eastern termination of the publick  
Road lately laid out from the Johnson Road at or near Peter  
Kinneys to or near the Jackson and Columbia townships line near  
Jacob Shornaker to the turnpike at or near Mr. McKee's  
Clear Land West of Ebensburg. This Court upon due Consider-  
ation had of the premises do order and appoint George  
Murray William Palmer Leander Kiscadden Peter Summary  
Abraham Plummer & Mr. O'Kally to view the ground  
proposed for the said road and if they or any five of them view the  
same and any four of the actual Viewers agree that there is  
occasion for such a road, they shall proceed to lay out the same  
as agreeable to the design of the petitioners as may be, having  
respect to the best ground for a road and the shortest distance  
and in such manner as to do the least injury to private property  
and that they make report of their proceedings to the next Court  
of Quarter Sessions to be held for the said County, stating particularly  
whether they judge the same necessary for a Publick or Private  
Road together with a plan or draft thereof and the  
Courses and Distances and references to the  
Improvements thereof which it may pass.

By the Court  
J. M. Donald, C.R.

1846

Order to view and lay out  
road leading from the station  
to the mill

Should be laid out with  
the station road

to the mill

to the mill

to the mill

to the mill

to the mill

to the mill

to the mill

to the mill

to the mill

to the mill

to the mill

to the mill

*[Faint, mostly illegible handwritten text, possibly bleed-through from the reverse side of the page.]*

*[Faint, mostly illegible handwritten text at the bottom of the page.]*

To the Honorable Judges of the Court  
of Quarter Sessions of the Peace of Cambria County

We, the persons appointed to review the road within  
mentioned, and party adjacent do report, That in pursu-  
ance of the said order, we did review the same, and have  
laid out for public use, the following road, to wit; begin-  
ning at a post in the Johnston road near the N. W. corner of P.  
Kinney's meadow thence N 56 E. 36 perches; N 22 1/4 E 64 1/2 perches;  
N 18 1/2 E 32 perches, N 20 E 49; N 16 1/2 E 50; N 43 1/4 E 19; N 71 1/2 E 33;  
N 51 1/2 E 31; N 67 E 27; N 35 1/2 E 67 1/4; N 76 E 19; N 67 E 19; N 57 E 30;  
N 47 E 36; N 13 1/2 E 44; N 32 1/4 E 58; N 64 E 33; S 79 1/2 E 90: to the  
line of former view - That we were severally sworn or affirmed  
and that J. Levergood not being able to attend J. Moylan  
Fox by our request attended in his place.

H. P. Cooper

Daniel Huber

Philip Johnson

Mr. W. Harris

J. Moylan Fox

Cambria County Is.

At a Court of Quarter Sessions of the  
Peace of the County of Cambria, held at  
Ebensburg in and for said County, on  
Saturday the third day of January A.D.,  
1846, before the Hon. Thomas White

President and John Murray and Philip Aoon Esquires  
Associate Judges of the same Court. Upon the petition  
of divers inhabitants of the ~~said~~ Township of Jackson  
in the said County, setting forth, that a road hath been  
lately laid out by order of Court from Kinney's field on  
Johnstown Road to the Jefferson Road near J. Shoemaker's,  
which road if confirmed by the Court will be very injurious  
to said petitioners from its circuitous route, and burdome-  
some to the inhabitants of the Township through which  
the same runs, and therefore pray the Court to appoint  
proper persons to review the said road and parts adjacent  
and make report to the Court according to law. The  
Court upon due consideration do order and appoint  
Jacob Livergood, Daniel Huber, Philip Loughnour, William  
W. Harris, Charles Dillow and Henry Cooper to review  
the said road and parts adjacent, and if any five of  
them review the same, and any four of the actual  
reviewers agree that there is occasion for such a road  
they shall proceed to lay out the same, as agreeable  
to the desire of the petitioners as may be, having  
respect to the best ground for a road, and the shortest  
distance, and in such a manner as to do the least  
injury to private property, and that they make report  
of their proceedings to the next Court of Quarter  
Sessions to be held for the said County, stating  
particularly whether they judge the same necessary for  
a public or private road, together with a plot or  
draft thereof, and the courses and distances.

1846

Order to Review a  
Road to lead from Kings  
field on the skins town  
Road to the Jefferson  
Road near S. Shoemaker's.

Viewed  
Jacob Lane good  
Daniel Huber  
Philip Goughman  
William W. Harris  
Charles Willow  
Henry Cooper  
Report informal

Filed for  
by R. L. Hunter Esq.

and references to the improvements through which  
it may pass.

By the Comf  
J. M. Donald  
C.M.D.S.

Cambria County Is,

At a Court of Quarter Sessions of the Peace of the County of Cambria held at Ebensburg in and for said County on the First day of April A.D. 1846 before the Hon Thomas White, President, and Philip Horn Esquire an Associate Judge of the

same Court,

Upon the Petition of divers inhabitants of the Township of Cambria in the said County setting forth that they labour under great inconveniences for want of a Road or Highway to lead from the North end of Evan Davis, <sup>land</sup> to the Farm of David Williams and representing that proposed alteration might be made on <sup>part of the</sup> that road leading from Ebensburg to Jefferson, between the lane of Evan Davis and the farm of David Williams, aforesaid, The Court upon due consideration of the premises do order and appoint Stephen Lloyd, John Williams, William Pryce, Pees & Lloyd Esqrs Joseph A Diamond and William Wherry to review the said road and parts adjacent, And if any five of them review the same, and any four of the actual reviewers agree that there is occasion for such a road, they shall proceed to lay out the same, as agreeably to the desire of the petitioners as may be, having respect to the best ground for a road and the shortest distance, and in such a manner as to do the least injury to private property, and that they make report of their proceedings to the next Court of Quarter Sessions to be held in the said County, stating particularly whether they judge the same necessary for a Publick or private Road. together with a Plot or Draft thereof, and the courses and distances; and references to the improvements, through which it may pass.

By the Court.

J. McDonald, Clk.

Court, We Stephen Lloyd, John Williams, William Bayce, Bee J  
 Lloyd & Joseph A Dimond after being duly sworn do  
 report that in pursuance of the above order we have viewed  
 the ground therein proposed for alterations and do return the  
 following courses and distances for Public use viz beginning  
 on the above mentioned road at the N end of the lane betwixt  
 David Williams & Enock Rees thence North five Degrees west  
 twenty eight perches to a Post. North seventy five East four perches  
 to Post. North eighty seven East eighteen perches to Beech. South seventy  
 three East nine perches to Post. South sixty four East fourteen  
 perches to post. South fifty East fourteen perches to post in field.  
 and thence North eighty two Degrees East twenty two perches to  
 Post on the said Jefferson road. This above is to be opened  
 fit for a wagon to travel on, by the Petitioners. And  
 thence for a nother alteration began on said road eleven perches  
 N of the Bridge below the S. mill of Daniel S James thence  
 North fifty four Degrees East forty two & half perches to a Post.  
 North twenty five west five perches to beech. and North  
 fifty five Degrees west eighteen perches to Post on said road about  
 ten perches N. of the School House. This alteration to be  
 opened by the supervisor as soon as <sup>the</sup> first shall be opened by the  
 Petitioners as aforesaid. And when the above courses & distances is  
 confirmed & opened as aforesaid we do vacate that part of the  
 Jefferson road which the above courses & distances suplies

Witness our hands this 18th day of April AD 1846.

<del>Stephen Lloyd</del>	} one & half days
John Williams	
Reed J Lloyd	
Joseph A Dimond	
William Bayce	
	} one day
	" "
	" "
	" "

1846.

Order to Renew that part  
of the road leading from  
Ebenburg to the town of  
Jefferson - between the  
points End of Egan Davis  
land to the farm of  
David Williams

Reverend

Stephen Lloyd

John Williams

Wm Boyce

Rees Lloyd Esq

Isiah A. Diamond

William Wherry -

per 75. Filed June 30th 1846  
Road

Receipts made at Court Oct 8. 1846  
by

5 Oct 1846 Comptroller

Geo S. Chapman - 30  
4 Oct 1846

Road lead out to Annacola

Road from  
D.S. Jones

Land Enock Rice

Jefferson

Ag 422 Post.

Ag 814 Post

Ag 818 Bush

Ag 819 Post

Ag 814 Post

Ag 814 Post in field

Ag 822 Post on road

D. William

D. Jones

Evans Lloyd

School House

Chenaburg

Evans Davis

Ag 818 Post  
Ag 818 Bush  
Ag 818 Post

Small Wood

Ag 818 Post

Columbia County N.Y.

At a Court of Quarter Sessions of the  
peace of the County of Columbia, held  
at Ebensburg in and for said County  
on Wednesday the first day of July  
A. D. 1846. before the Hon. Thomas White


President, and Philip Horn and John Murray Esqrs, Associate  
Judges of the same Court. Upon the petition of James Murray  
of Carabba Township setting forth that, he labours under  
great inconvenience for want of a Private Road to lead  
from a point on the public road leading from Ebensburg to near  
Matthias Pehes in Allegheny Township at or near the house  
of Joseph Tierney and from thence to the house of said  
petitioner, and therefore praying the Court to appoint proper  
persons to view and lay out the same according to law,  
The Court upon due consideration had of the premises do  
order and appoint John Evans, (Smith), Jacob Keller, Michael  
Horn, Joseph Duck, Patrick McLeary and Matthias Pehes, to  
view the ground proposed for the said road, and if they or  
any five of them view the same, and any four of the  
actual viewers agree that there is occasion for such a  
road they shall proceed to lay out the same as agree-  
able to the desire of the petitioner as may be, having  
respect to the best ground for a road and the shortest  
distance, and in such a manner as to do the least  
injury to private property, and that they make report  
of their proceedings to the next Court of Quarter Sessions  
stating particularly whether they judge the same necessary  
for a public or private road, together with a plot or  
draft thereof, and the courses and distances, and  
references to the improvements through which it may  
pass.

By the Court

J. M. Donalds. Clerk, D.S.

To the Honorable the Judges within named,  
 We the persons appointed by the within order of Court,  
 to view and lay out the road therein mentioned, having  
 first been duly sworn according to law, Do report  
 That in pursuance of the said Order, we have viewed  
 laid out and return for private use the following  
 Road viz, Beginning at a point on the road leading  
 from Ebenburg to Bucks Mill via Matthias Becht, nearly  
 East of Joseph Tierney's house, Thence S. 61° W. 40 P<sup>s</sup> to  
 post Thence S. 88° W. 52 P<sup>s</sup> to post Thence N 53° W. 34 P<sup>s</sup>  
 to post Thence N. 25° W. 48 P<sup>s</sup> to James Murrays Barn  
 a draft whereof is hereunto annexed.

Witness our hands  
 the 13th day of July A.D. 1846.



1846

Order to View and

lay out a private road  
to lead from a point on

the public road leading  
from Cheshing to near

Mattias' Place in Myling

township, at or near the

house of Joseph Tierney

and from thence to

mine of James Murray

Viewed by

J. A. Corwin (Smith)

Leah Keller

Michael Ryan

Joseph Dick

Patrick McLeary

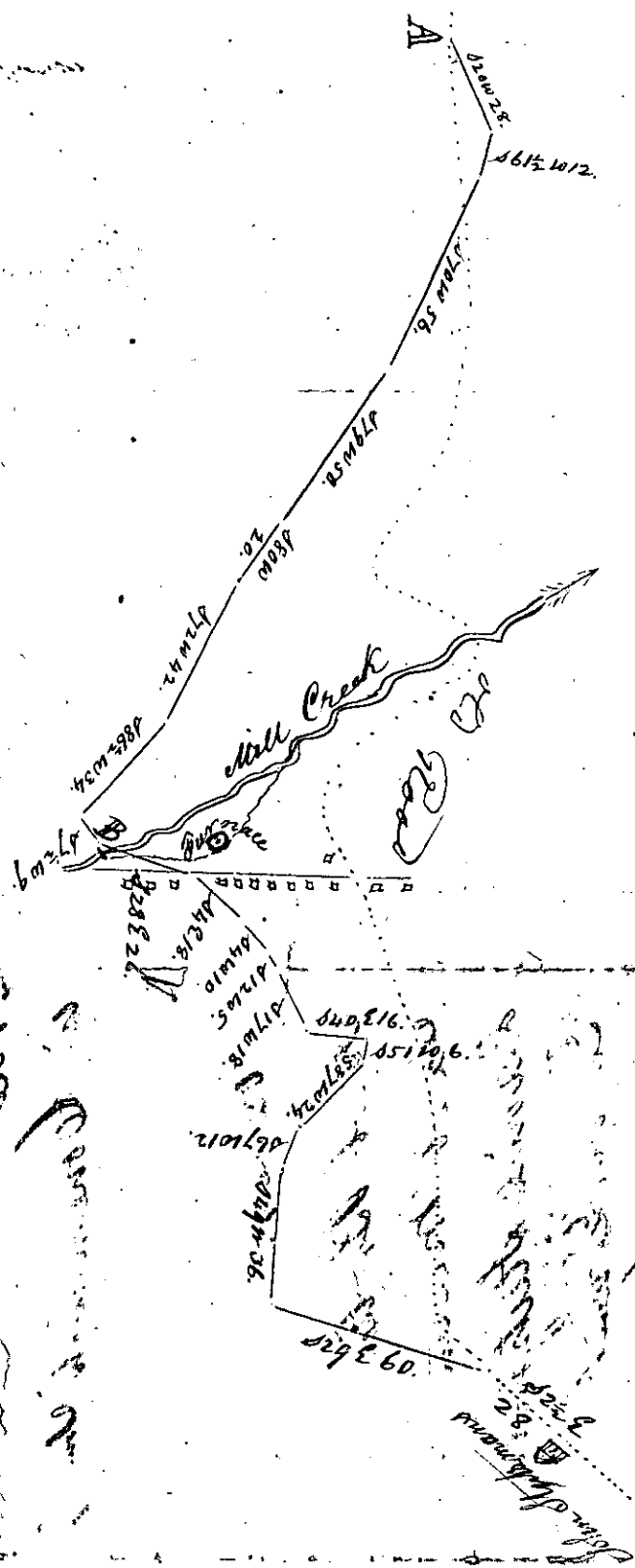
Mathias Beckey

Boh 1846  
E. J. 1846  
1846

Draft of Book  
To  
James Murray

Oct 7 1864

1864



From A to B the Road is made. No grade exceeding few degrees.  
 Surveyed August 27th 1846. by

E. A. Vickroy  
 Jacob Bratton  
 Jacob Altshuler  
 Daniel Satterman  
 George Younker

1846

Order to Miss a name  
in Cornwallis District

Received

James Smith

James Smith


James Smith

James Smith

James Smith

John Smith

John Smith



Cambria County, I. S. and  
At a Court of Quarter Sessions of the peace  
of the County of Cambria held at Ebensburg  
on the Thirteenth day of January Anno Dom.  
1826. before the Honorable Thomas  
White President & John Murray and  
Philip Storm Esq. Justices of  
the same Court.

Upon the Petition of divers Inhabitants of Conemaugh  
Township in said County setting forth that they labour  
under great inconvenience on account of a road  
that has been laid out by order of Court from  
Johnstown through the German Ridge across Miller Creek  
by John Stutzman to Henry Miller Lejos which  
said road was confirmed by the Court in the year 1820.  
and that said road hath since become burdensome  
on account of its steepness. And therefore praying the  
Court to appoint Viewers to view and lay out the  
same at a lower grade.

The Court upon due Consideration had of the premises  
do order and appoint Jacob Brallier Jacob Miltentz  
Daniel Stutzman George Younger Jacob Levery and  
David J. Storm to view the ground proposed  
for said Road, and if they or any five of them  
view the same and any four of the aforesaid Viewers  
agree that there is occasion for such a Road,  
they shall proceed to lay out the same, as agreeable  
to the desire of the Petitioners: and may be, having  
first for the best ground for a road and the  
shortest distance and in such manner as to do the  
least injury to private property and that they make  
report of their proceedings to the next Court of  
Quarter Sessions to be held for the said County  
stating particularly whether they Judge the same  
necessary for a Publick or Private Road, together with

a Plot or Draft thereof and the Commissions  
and returns and differences to their improvements things  
which it may be necessary to be done  
and the same shall be done by the Court  
and the same shall be done by the Court  
and the same shall be done by the Court

J. McDonald Clerk

To the Honorable Judges within named.

We the persons appointed by the order of Court  
to view and lay out the road therein mentioned. Having first  
been sworn or affirmed according to Law and Report  
that in pursuance of said order we have viewed laid out and  
return for public use the following road. Beginning at  
the township road leading from Johnston to Henry Miller  
hanger's old farm thence south twenty degrees west twenty eight per-  
ches south sixty one and a half degrees west twelve perches south  
seventy degrees west fifty six perches south seventy nine degrees  
west fifty perches south eighty degrees west twenty perches  
south seventy two degrees west forty two perches south eighty  
six and a half degrees west thirty four perches south seven &  
a half degrees west nine perches. [Thus far the road is made]  
south twenty eight <sup>degrees</sup> east twenty six perches south four degrees east  
eighteen perches south four degrees west ten perches south twelve  
degrees west five perches south seventeen degrees west eight-  
teen perches south forty degrees east sixteen perches south  
fifty one degrees west six perches south eighty seven degrees  
west twenty four perches south sixty seven degrees west twelve  
perches south forty nine degrees west thirty six perches and  
south twenty nine degrees east sixty perches to township road  
aforesaid twenty eight perches north of John's stubs  
being 4.82 perches or 1/2 mile or 2 perches long and draft whereof  
is herewith annexed. Witness our hands this 27<sup>th</sup> Aug. 1846.


and signed and sealed  
C. H. Vickroy 2 days surveying  
& draft


Columbia County, Ga.


At a Court of Quarter Sessions of the Peace of the County of Columbia held at Ebenburg in and for the said County of Columbia on Saturday the third day of January A. D. 1846, before the Hon. Thomas White, President, and John Murray and Philip Knox Esquires, Associate Judges of the same Court, upon the petition of divers inhabitants of the township of Allegheny in the said County, setting forth that they labour under great inconveniences for want of a road or highway, leading from the road leading from Scanlan's School House to Charles Bradley's at or nearly opposite the farm of Jacob Kaylor to the road leading from Ebenburg to Loretto near the residence of Susannah McGuire and therefore praying the Court to appoint viewers to view and locate the same according to law. The Court upon due consideration had of the premises do order and appoint James Mageehan, Michael Levy, John Scanlan, Blossius Nod, John Glasp and Joseph Buck to view the ground proposed for the said road, and if they or any five of them view the same, and any four of the actual viewers agree that there is occasion for such a road, they shall proceed to lay out the same as agreeable to the desire of the petitioners as may be, having respect for the best ground for a road, and the shortest distance, and in such a manner as to do the least injury to private property, and that they make report of their proceedings to the next Court of Quarter Sessions to be held for the said County, stating particularly whether they judge the same necessary for a public or private road, together with a plot or draft thereof, and the courses and distances, and references to the improvements through which it may pass, the Court

J. McDonald Clk.

named We the undersigned subscribers  
 yours appointed by the above order of Court  
 of being sworn as law direct met laid  
 out and returned for public use the  
 following County Road beginning at the  
 Road leading from the Schoolhouse to  
 Charles Bradley at the farm of Jacob Raybo  
 thence <sup>South forty one</sup> North seventy five degrees East forty  
 & one half perches to a post, thence <sup>south</sup> south sixty degrees  
 fifty two perches thence south sixty degrees  
 East ten perches to a post thence south  
 Eighty degrees East thirty five perches to a post  
 thence south thirty six East thirty nine perches  
 to a post thence south twenty eight degrees  
 East forty perches to a post thence south  
 forty six East thirty three perches to a post  
 thence south seventy four degrees East ninety  
 one perches thence south forty two perches  
 to the Lovette & Chambers Road near  
 Susannah McGivens in Witness whereof  
 we hereunto set our hands & seals this  
 11th day of February A. D. 1846


John Hopewell 

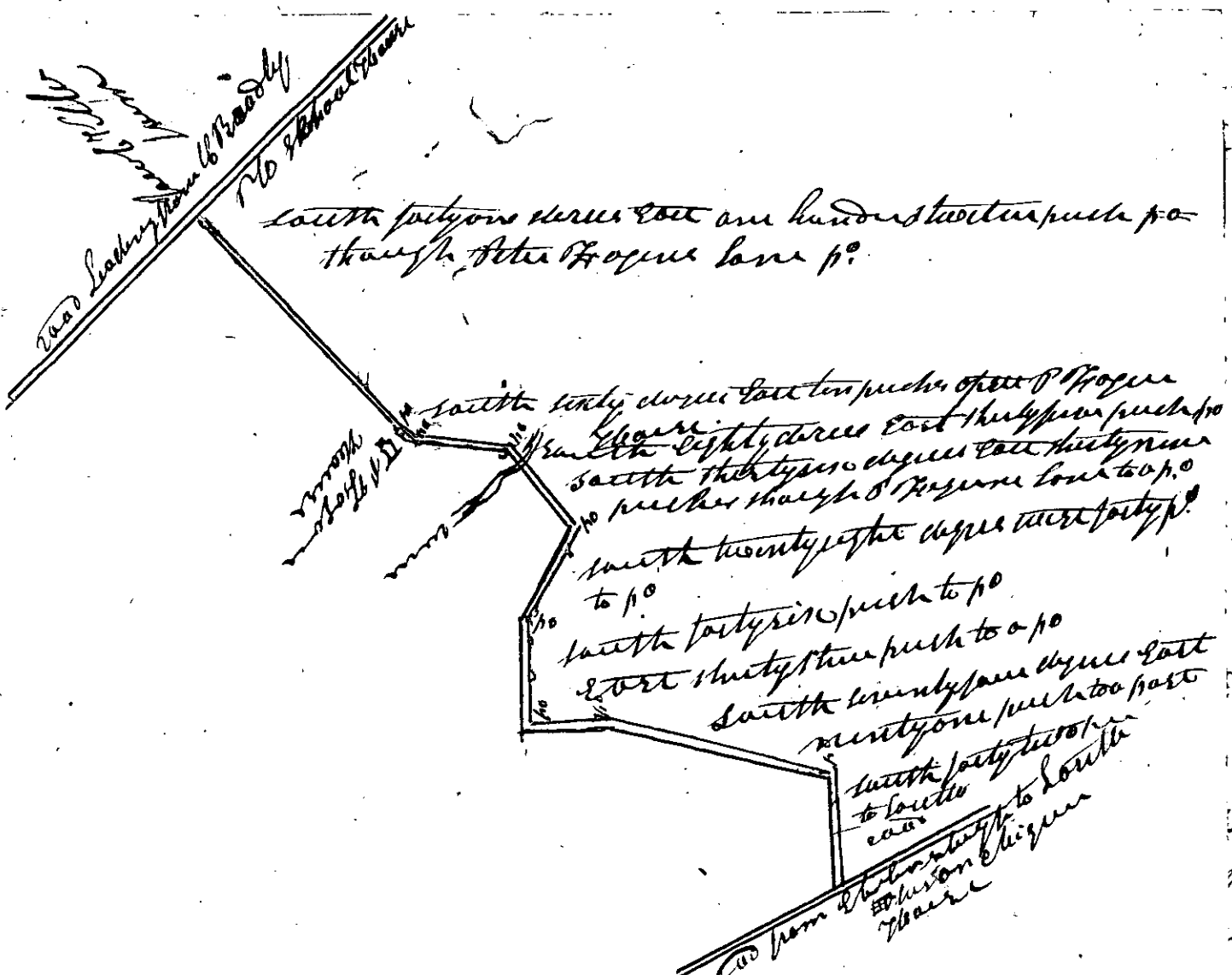
Dewey 

W. Seay 

John Glas 



Joseph Buck 



A Dept of a Road leading from Sawle Valley joins  
 to a line on the barter road the whole distance  
 of said road is one hundred & forty eight paces surveyed by  
 me the 11th day of February A.D. 1846  
 James Chapman S.

Witness my hand as follows  
 James Chapman two days  
 Michael Levy one day  
 John Schmitt one day  
 Peter Spaul one day  
 John Spaul one day  
 & Ralph Smith one day

1  
2  
3  
4  
5  
6  
7  
8  
9  
10  
11  
12  
13  
14  
15  
16  
17  
18  
19  
20  
21  
22  
23  
24  
25  
26  
27  
28  
29  
30  
31  
32  
33  
34  
35  
36  
37  
38  
39  
40  
41  
42  
43  
44  
45  
46  
47  
48  
49  
50  
51  
52  
53  
54  
55  
56  
57  
58  
59  
60  
61  
62  
63  
64  
65  
66  
67  
68  
69  
70  
71  
72  
73  
74  
75  
76  
77  
78  
79  
80  
81  
82  
83  
84  
85  
86  
87  
88  
89  
90  
91  
92  
93  
94  
95  
96  
97  
98  
99  
100

Summit to Mrs. Sarah Tyler

You may see the under note to me at  
the house of Mrs. S. C. Jones on Wednesday the  
11th day of February 1846

J. Chapman

1 July 1846 Repairing Road to be opened  
30 feet wide.

1846

Order to cross and lay  
out a Road leading from  
Jacob Taylor's farm to  
the residence of Samuel  
Maguire on the road  
leading from Eschberg  
to Detroit.

Witness

James Maguire

Michael Long

John Jordan

Blair Brock

John Glass

Joseph Duck

April 1 1846  
J. Chapman

April 1 1846 Road

See p. 75

Columbia County N.Y.

At a Court of Quarter Sessions of the peace  
of the County of Columbia held at Chenango  
in and for said County on Saturday the third  
day of January A.D. One thousand Eight  
Hundred and forty six. before the Honora.

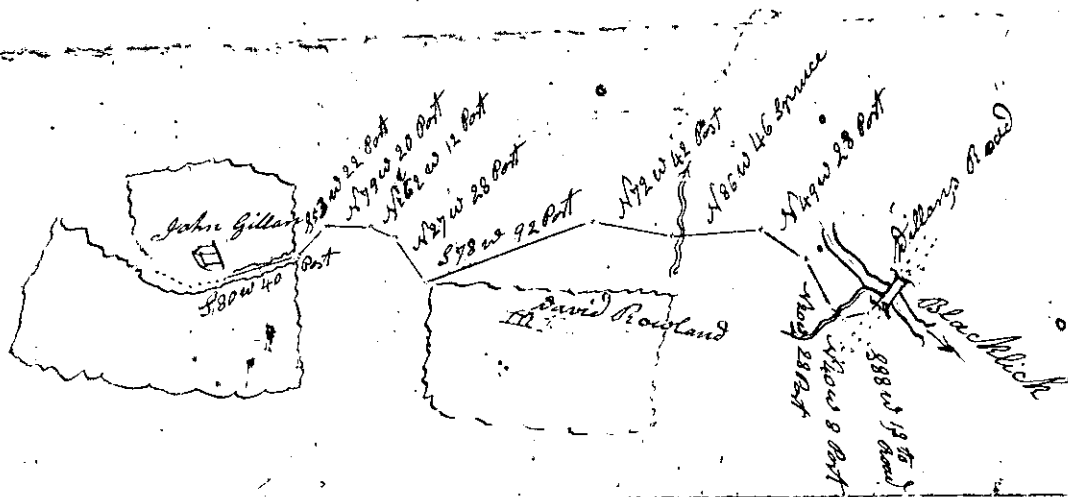
ble Thomas White President, and John Murray and Philip Brown  
Esquires Associate Judges of the same Court;

Upon the Petition of divers inhabitants of the Township of  
Jackson in the said County, setting forth that they labour  
under great inconvenience for want of a road or Highway  
to lead from the House of John Gillen to intersect the Township  
Bridge on the Township Road leading from the Indiana Turnpike  
to Charles Willows And therefore praying the Court to appoint  
proper persons to view and lay out the same according  
to law. The Court upon due consideration of the premises  
do order and appoint Stephen Lloyd, Charles Willow, Robert  
Gillen David Rowland and Griffith Lloyd, to view the  
ground proposed for the said road, and if they or any five of  
them view the same. And any four of the actual viewers agree that  
there is occasion for such a road, they shall proceed to lay out the  
same, as agreeable to the desire of the petitioners as may be,  
having respect to the best ground for a road and the shortest dis-  
tance, and in such a manner as to do the least injury to private  
property, And that they make report of their proceedings to the next  
Court of Quarter Sessions to be held for the said County  
stating particularly whether they Judge the same necessary  
for a Publick Or Private Road, together with a Plot or  
sketch of the same, and the courses and distances and  
reference to the Improvements through which it may pass  
By the Court.

J. M. Donald

To the honourable Court above mentioned We  
 Stephen Lloyd Charles Dillon, Robert Gillan, Griffith Lloyd  
 and David Rowland appointed by order of said Court to  
 to view the ground there in mentioned for a road; after  
 being duly sworn do report that we have viewed said  
 ground and do return the following courses and distances  
 for a public road viz Beginning at the west end of the  
 road formerly laid out to John Gillan's House Thence South  
 eighty degrees west forty perches to a Post. South fifty three  
 west twenty perches to Post. North seventy nine west  
 twenty perches to Post. North sixty two west twelve  
 perches to Post. North twenty seven west twenty eight perches  
 to Post. South seventy eight west ninety two perches to Post. North  
 seventy two west forty two perches to Post. North eighty six  
 west forty six perches to a spruce. North forty nine west  
 twenty eight perches to Post. North twenty west twenty eight  
 perches to Post. North forty west eight perches to Post. & South  
 eighty eight degrees west thirteen perches to the above road to  
 Dillon three perches North of said Bridge. Witness our hands  
 this 28<sup>th</sup> Day of March AD 1846.

Stephen Lloyd	} two days
Robert Gillan	
David Rowland	
Griffith Lloyd	
Charles Dillon	



1846. 2. 101  
 to end

1846

Order to Newa Roads  
leading from John Hays  
to intersect the Township  
and leading from the  
Indiana turnpikes to  
Charles Dillon.

Newers

Stephen Lloyd

Charles Dillon

Robert Gillett

David Rowland

Gilbert Lloyd

31 March 1846

75  
1 July 1846 Republican

printed. Price 50 cts  
Dofine m d

Madison

do meet on 10th Nov 1846

Apr. 2. 1846  
to Cincinnati



Cambria County, Pa.

At a Court of Quarter Sessions of the Peace for the County of Cambria held at Ebensburg the third day of January One Thousand Eight Hundred and Forty Six. before the Honorable Thomas

White, President, and John Mc... and Philip Brown, appointed Judges of the same Court. Upon the Petition of divers inhabitants of Richlands Township, <sup>in the same County,</sup> setting forth that they labour under great inconveniences for want of a road to lead from the Bedford Road at or near Adam Ross' field and to intersect the shade furnace at or near the school house etc. &c. And therefore praying the Court to appoint proper persons to view and lay out the same according to law. The Court upon due consideration had of the premises do order and appoint: Wm Slick, Esq., ~~John Mc...~~ Peter Klein, Jacob Spring and Jacob Gramling to view

the ground proposed for the said road and if they or any five of them view the same, and any four of the actual views agreed that there is occasion for such a road they shall proceed to lay out the same, as agreeable to the desire of the petitioners as may be, having respect to the best ground for a road and the shortest distance, and in such manner as to do the least injury to private property, and that they make report of their proceedings to the next Court of Quarter Sessions to be held for the said County, stating particularly whether they judge the same necessary for a Publick or Private road, together with a plot or draft thereof, and the courses and distances and references to the improvements through which it may pass.

By the Court.

J. M. Donalds, Clerk.

To the honorable the Court of Quarter Sessions of Cambria County.

We the subscribers, five of the viewers appointed by the annexed Order, do report that after

To the honorable the Court of Quarter Sessions  
of Cambria County -

We the subscribers, five of the Viewers  
appointed by the annexed Order, Do report that after  
being duly sworn or affirmed we did proceed on the  
twenty seventh day of March last to view the road  
therein described, and have laid out the same &  
do report it for public use, as follows, viz. Beginning  
at the Bedford Road near Adam Rose's field, thence  
South fifty one Degree, West one hundred and seventy Perches  
South thirty seven Degree West forty Perches, South forty eight  
Degree West forty <sup>two</sup> Perches, South seventy six Degree West  
Three hundred and seventy two Perches, South thirty five  
Degree West nine Perches, South four Degree West forty eight  
Perches, South forty seven Degree West thirty five Perches, South  
nineteen Degree West thirty two Perches, South ten Degree East  
twenty seven Perches & South twenty five Degree West twenty  
six Perches to the Shade Turner Road at School house Number 9 -  
a draft of which is hereto annexed

Witness our hands & Wm. Slick


The viewers each attested  
our day -

Wm. Slick Junr. surveying  
& making draft, two days -

your obedt. Servant  
great Gracings  
C. W. S. M. B. & C.  
Peter Rime

Solomon Hilget

John B. S. M. B. & C.  
53 27 25 47  
9 11 17 25 35 48  
C. W. S. M. B. & C.  
School No. 109 6



I certify the above to be a true copy of the Road  
 Surveyed March 27<sup>th</sup> 1846 By William Blake Jr.

1846

1846

Order to view & grade  
to be made from the  
Rory lands to intersect  
the Shado Junction  
at a near scene road  
Ch. 9.

Viewers

Wm. Dick Ely

Charles Wheeler

Sacred King

Sacred Greenberg

John Taylor

Peter Dream

See - 7th of 1846

21 March 1846

around the above by

Shirley and Charles

Wright Charles

James of Meane

William James

The Reports

June 30th 1846

Sold 1846

Round 1846

Draft of Road  
Commencing on Bedford  
road, near Adam Rose field  
and Entering Shade furnace  
road near School House No. 9  
Richland Twp  
Cambria County

Cambria County, Pa.

At a Court of Quarter Sessions of the Peace  
of the County of Cambria held at Ebensburg  
in and for said County on Wednesday the  
first day of April A. D. 1846 before the Hon.  
Thomas White President and Philip Aaron Esq.

Associate Judge of the same Court. Upon the petition of divers  
inhabitants of the township of Richland in the said County setting  
forth, that they labour under great inconvenience for want of a  
public road or highway, to lead from a public road at or near  
John King's farm, to intersect the Redford road at or near the  
farm of Ludwig Link's in a direction to Shustown, and therefore  
praying the Court to appoint proper persons to view and lay out  
the same according to law. The Court upon due consideration  
of the premises do order and appoint David Schneibly, Edmund  
A. Nickray, Jacob King, Christian Horner, William Slick and  
Jacob Hoffmann to view the ground proposed for the said road,  
and if they or any five of them view the same, and any four of  
the actual viewers agree that there is occasion for such a  
road, they shall proceed to lay out the same, as agreeable to the  
desire of the petitioners as may be, having respect to the best ground  
for a road and the shortest distance, and in such a manner  
as to do the least injury to private property, and that they make  
report of their proceedings to the next Court of Quarter Sessions  
to be held for the said County, stating particularly whether they  
judge the same necessary for a public or private road, together  
with a plot or draft thereof, and the courses and distances  
and references to the improvements, through which it may pass.

By the Court

J. McDonald Clerk  
per Geo. C. K. Galun

To the Honorable Judges within

to view and lay out the road therein mentioned. Do  
 Report That, in pursuance of the within order  
 we have viewed, laid out, and return for public  
 use the following road viz: — Beginning at the  
 public road leading from Croyle's Mill to the best  
 cabin and about one fourth of a mile North  
 of John Brings thence south eighty-five degrees  
 west forty-one perches, south eighty-two and a half degrees west  
 fifty-eight perches, south eighty-five degrees west one hundred  
 and fifty six perches, south fifty-six degrees west fifty-six  
 perches, North seventy-one degrees west sixty perches to  
 Justus Varner, and same course twenty-four perches, far  
 ther, in all, eighty-four perches, south eighty-four degrees  
 west four hundred and sixteen perches, south six  
 degrees west one hundred and twelve perches, south  
 eighty degrees west thirty-six perches, north eighty-  
 five degrees west one hundred and ninety-eight  
 perches, south sixty degrees west ninety-six  
 perches, North eighty-two degrees west sixty-se-  
 ven perches, south seventy-three degrees west fourteen  
 perches, south forty-eight degrees west seventy-two  
 perches, North eighty-eight degrees west twenty-eight  
 perches, North sixty two degrees west thirty-two  
 perches, North eighty-two degrees west seventy  
 perches, and south eighty four degrees west eigh-  
 ty-five perches to the Bedford Road, twenty-four  
 perches east of Ludwig Links, the distance  
 being five miles, and ~~sixteen~~<sup>twenty-one</sup> perches, or sixteen  
 hundred and twenty-one perches; a draft  
 whereof is herewith annexed. Witness our hands  
 the sixteenth day of June A.D. 1846

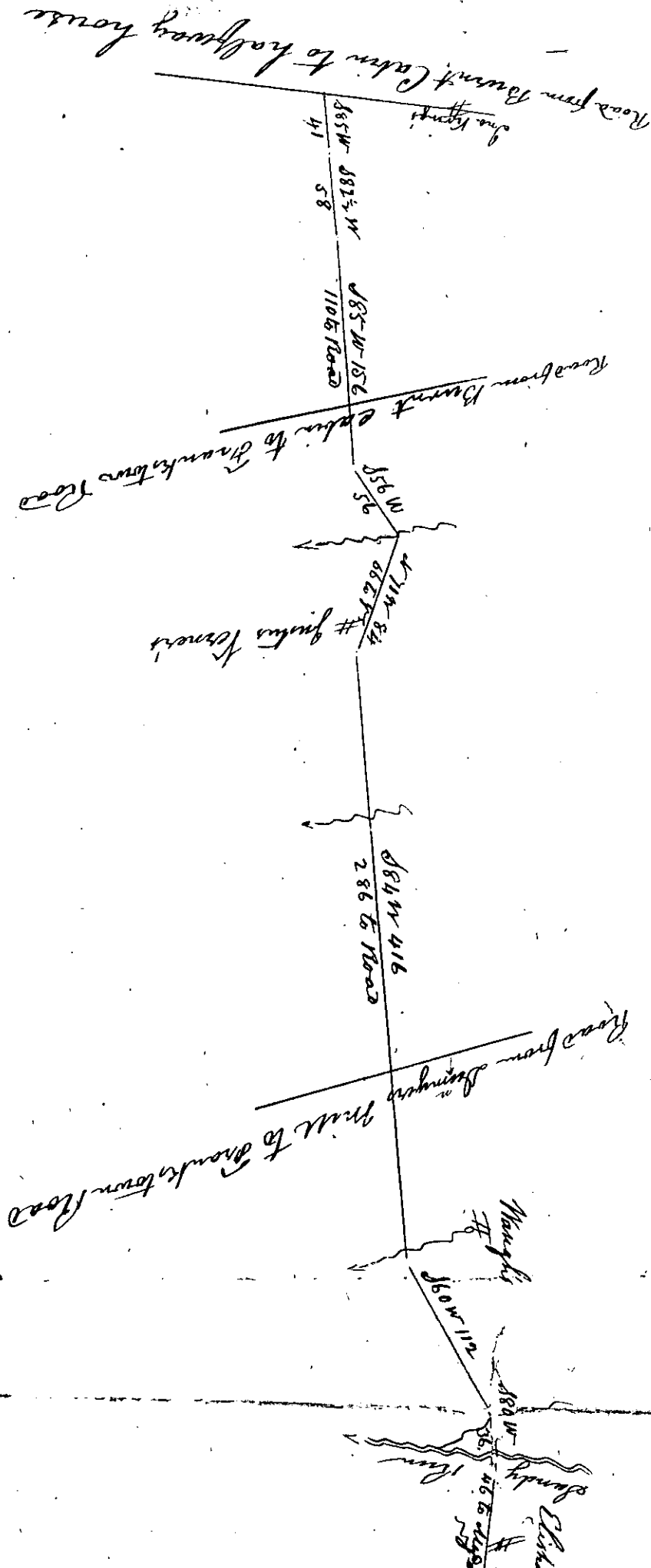
Viewed by David S. Vance


David Schneckly	2 days	Christian Horner	2 days
E. A. Vickroy	3 "	Wm. Slick	2 "
Joseph Darling	2 "		

J. B. Lamb. 1846

David Schnell 2 days  
 Christian Homer 2 days  
 Wm. Pluck 2 "  
 E. A. Vickroy 3 "  
 Jacob Dering 2 "

N.B. Jack Hoffman viewed 2 days but did not sign the record.





Draft of Road from the Road leading from the Burnt Cabin to the halfway house, starting about 1/4 mile north of John Springs and ending on the Bedford Road 24 perches east of Ludwig Sink's on Richland Township, Cambria County.

Surveyed the 15<sup>th</sup> & 16<sup>th</sup> days of June A.D. 1846. by

E. A. Vickroy

1846

Order to view and lay out  
a road or highway to lead  
from a public road at or  
near John King's farm  
to intersect the Railroad  
road at or near the farm  
of Ludwig Smith's

Filed June 30 1846  
Record

\$800 1846 Return  
on hand - 2000  
to be paid 2000  
plus more

Order to view made out 2/24/46  
to David Paul

Shoes \$ 1.00  
Paid by David J Paul

Wm Catfish &  
Accounting  
June 30. a. M. 1846

Columbia County ss:

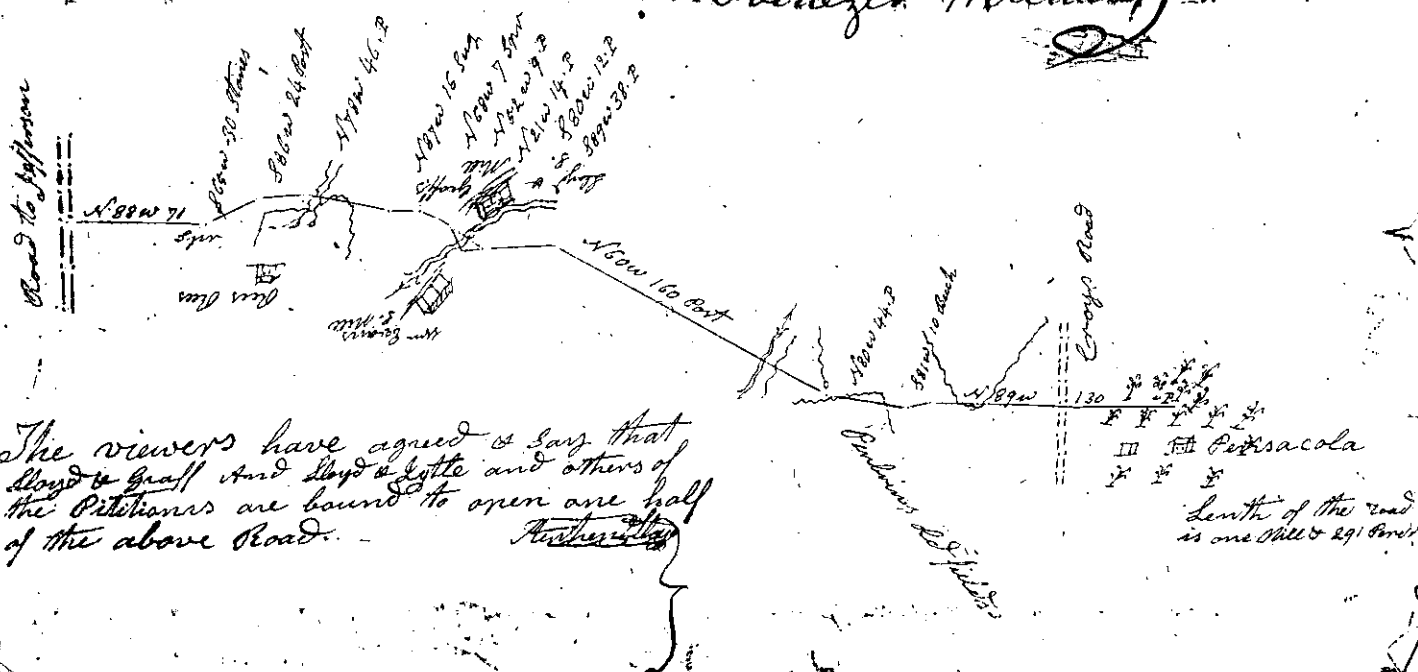
At a Court of Quarter Sessions of the Peace of the County of Columbia held at Ebensburg in and for the said County on Wednesday the first day of April A. D. 1806 before the Hon. Thomas White President and Philip Brown Esq. one of the Associate Judges of the same Court: Upon the petition of divers ~~inhabitants of the townships of Columbia and Sevier in~~ the said County, setting forth that they labour under great inconveni-  
=ences for want of a road or highway to lead from the Ebensburg and Jefferson Road on the line of the farms of Daniel T. Jones and Emich Reed and to terminate at a place called Pensacola on the road leading from Ebensburg to Croyles Mill, and therefore praying the Court to grant them a view on said road. The Court upon due consideration had of the premises do order and appoint Stephen Lloyd, Joseph A. Diamond, Reese E. Reese, William Roberts, William Evans and Ebenezer Williams to view the ground proposed for the said road, and if they or any five of them view the same, and any four of the actual viewers agree that there is occasion for such a road, they shall proceed to lay out the same, as agreeable to the desire of the petitioner as may be, having respect to the best ground, for a road and the shortest distance, and in such a manner as to do the least injury to private property, and that they make report of their proceedings to the next Court of Quarter Sessions to be held for the said County, stating particularly whether they judge the same necessary for a public or private road, together with a plot or draft thereof and the courses and distances, and references to the improvements through which it may pass -

W. By the Court


J. McDonald Clerk  
per Geo. Kirk, Justice

To the Honorable Court above mentioned the  
 Stephen Lloyd, Joseph A. Diamond, Rees E. Rees, William Roberts, &  
 William Evans & Ebenezer Williams. after being duly sworn  
 and affirmed, do report that in pursuance of the above order we  
 have viewed the ground therein for a road and return  
 the following courses and distances for Public use viz  
 Beginning on the Jefferson road on the line betwix Daniel  
 & James & Enock Rees as above mentioned Thence North  
 eighty eight degrees west seventy one perches to a Spruce. South sixty  
 five west thirty perches to Stones. South eighty six west twenty four  
 perches to a Post. North seventy eight west forty six perches to Post.  
 North eighty seven west sixteen perches to a Spruce. North sixty eight west  
 seven perches to a Spruce. North fifty two west nine perches to Post.  
 North twenty one west fourteen perches to Post. South eighty west twelve  
 perches to Post. South eighty nine west thirty eight perches to Post. North  
 sixty west one hundred and sixty perches to Post. North eighty west  
 forty four perches to Post. South eighty one west ten perches to a Spruce  
 and North eighty nine degrees west one hundred and thirty perches to  
 Pensacola. Witness our hands this ninth day of April A.D. 1846.

Stephen Lloyd	two days
Joseph A. Diamond	one day
Rees E. Rees	" "
William Roberts	" "
William Evans	" "
Ebenezer Williams	" "



Revised  
Rd book  
2nd / page 310-



1846

Order to view and lay  
out a road to lead from  
the Standby and Jefferson  
Rail on the line of the  
farm of Wm. H. Jones  
and Enock Reed and to  
terminate at a place called  
Sandwich on the road leading  
from Standby to Burgisville

Viewed

- Stephen Lloyd
- Joseph A. Leonard
- Reverend E. Reed
- William Roberts
- William Leonard
- George Williams

and Oct 8 1846 to Wm. H. Jones

& reported

1846

Wm. H. Jones

Cambria County, ss.

At a Court of Quarter Sessions of  
the Peace of the County of Cambria  
held at Ebensburg in and for said  
County on Wednesday the first day of  
April A. D. 1846 before the Hon. Thomas

White, President and Philip Kern Esq. Assistant Judge of  
the same Court; Upon the petition of Nicholas Green and  
George Pringle Sr. Supervisors of Sumnerhill township in  
said County, setting forth, that the citizens of said  
Township labor under very great inconvenience for want of  
a Bridge across the Mountain Branch of the Conemaugh  
at the Town of Jefferson in said County, and that the  
expense of said Bridge would be too much for one  
Township to bear, and therefore praying the Court to exercise  
the powers conferred by law in the premises: The Court  
upon due consideration had of the premises do order and appoint  
Stephen Lind Esq. Daniel Farren, Wm. Wherry, Augustus Rombin,  
John Williams & Wm. Pryce, to view the place proposed for the  
said Bridge, and if they or any five of them view the same,  
and any four of the actual viewers agree, that there is  
occasion for such a Bridge, and that the erecting of  
such a Bridge would require more expense than it  
would be reasonable the said township should bear,  
they are to make report thereof to the next Court of  
Quarter Sessions to be held for the said County.

By the Court

J. M. Donald, Clerk

1846

Order to View a Bridge  
to cross the Mountain Branch  
of the Conemaugh at the  
Town of Jefferson.

Viewed  
Stephen Lloyd Esq.  
Daniel Warren  
Wm Wherry  
Augustin Durbin  
John Williams  
Wm Poyce

30 June 1846 appeared  
by the Court

paid by Richard L. Coon

Confined to Conemaugh  
and 1846

Concurred in  
Provision in the  
franchise of the Coon  
the same as from the  
County is necessary in  
addition to the subscriptions  
of the Tubs in which the  
charge is - and that the  
work to be done the surplus  
due of the Co. Coon

Richard L. Coon  
Treasurer

To the Honorable Court within mentioned  
the Stephen Lloyd, Daniel Gernon Wm Wherry, Augustin  
Durbin, John Williams & William Poyce after being duly  
sworn do report that in pursuance of the within order we have  
the ground or site prepared for the Bridge prayed for, and are  
of the opinion that a Bridge is necessary over said Branch and that  
the expence of erecting said Bridge is too great for the Township to bear  
and the expence of erecting said Bridge shall not exceed two hundred  
Dollars ~~to be paid by the Township~~ <sup>to the County</sup> ~~the balance to be paid by the Township~~ <sup>the County</sup> ~~the balance to be paid by the Township~~  
this 18th day of May A.D. 1846

one day  
Daniel Garrison  
Wm Wherry  
John Williams  
William Poyce

Cambria County, ss.

At a Court of Quarter Sessions of the Peace  
of the County of Cambria held at Ebensburg  
in and for said County on Thursday the 8<sup>th</sup>  
day of October A.D. 1846 before the Hon. Thomas  
White President and Philip Stovins & John  
Murray Esqs. Associate Judges of the same Court, Upon  
the petition of divers inhabitants of the township of Sum-  
=merhill in the said County setting forth that they  
labour under great inconvenience for want of a private road  
to lead from the end of Ephraim Cumm' lane in said township  
to the Gust Mill of Michael Sitzinger situate near  
Jefferson in said township, and therefore praying the Court  
to appoint proper persons to view and lay out the same  
according to law. The Court upon due consideration had of  
the premises do order and appoint George Murray, William  
Palmer, Soander Kiscadden, Peter Sumner, Abraham Plummer  
and Michl. O'Skelly to view the ground proposed for the  
said road, and if they or any five of them view the  
same and any four of the actual viewers agree that  
there is occasion for such a road, they shall proceed to  
lay out the same as agreeable to the desire of the  
petitioners as may be, having respect to the best ground  
for a road and the shortest distance, and in such  
a manner as to do the least injury to private property  
and that they make report of their proceedings to the  
next Court of Quarter Sessions to be held for the  
said County, stating particularly whether they judge the  
same necessary for a public or private road, together  
with a plot or draft thereof, and the courses and  
distances and references to the improvements through  
which it may pass. By the Court J. McDonald Clerk  
per Geo. C. N. Zahner

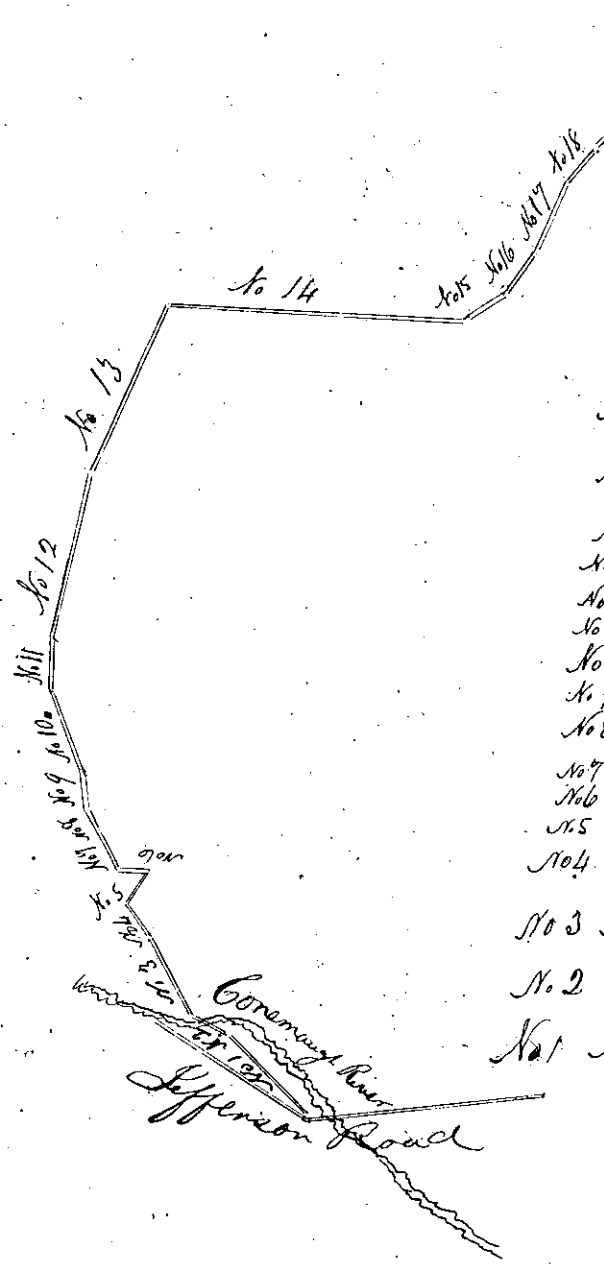
We the persons appointed by the within order of Court to view and lay out the Road therein mentioned having first been duly sworn according to law do Report that in pursuance of the said order we have viewed laid out and returned for private use the following Road to wit: Beginning at the Great Mill of Michael Litzinger thence along his improvement North forty Eight Degrees East forty Eight perches to post thence North thirty four Degrees East twelve perches to Elm stump thence North sixty three Degrees East forty perches to Sugar thence North fifty nine Degrees East sixteen perches to Spruce by land of the heirs of Mletwood Benson deceased thence South fifty Degrees East fourteen perches to post thence North three and a half Degrees West twelve perches to oak thence North sixty one Degrees East seventeen perches to White oak thence North seventy four Degrees East ten perches to post thence North eighty six Degrees East sixteen perches to Beech thence North seventy Degrees East thirty five perches to post thence South eighty seven Degrees East seventeen perches to post thence South seventy five Degrees East seventy two perches to post thence through the cleared land of Rachel Benson South ~~thirty three and a half~~ <sup>sixty three and a half</sup> Degrees East seventy six perches to Spruce thence along the line of Mletwood Benson and Ephram Crum South five and a half Degrees West one hundred and twenty two perches to post thence South thirty Degrees East eighteen perches to Birch stump thence South fifty two Degrees East twenty two perches to Beech thence South sixty one and a half Degrees East ~~twenty five~~ perches to Spruce thence South forty four and a half Degrees East fourteen perches to post thence through the cleared land of Ephram Crum South forty Degrees East one hundred and eight perches to the end of Ephram Crum line have also adjoining the township road leading from the Mantetown Road to Austin Thompson distance from point to point six hundred and twenty seven Rods

Witness our hands the 5<sup>th</sup> day Nov<sup>r</sup> 1860

George Murray 3 days  
 William Palmer 2 "  
 Leander Kiscaden 2 "  
 Peter Summers 2 "  
 Abraham Plummer 2 "  
 Michael O'Skelly 2 "

George Murray  
 William Palmer  
 Leander Kiscaden  
 Peter Summers  
 Abraham Plummer  
 Michael O'Skelly

Downship Road from the Hankstown Road to S. Thompson



- No. 19 S 40 E 108 perches Post
- No. 18 S 44 1/2 E 14 " Post
- No. 17 S 61 1/2 E 28 " Spruce
- No. 16 S 52 E 22 " Beech
- No. 15 S 30 E 18 " Stump
- No. 14 S 5 1/2 W 122 " Post
- No. 13 S 63 1/2 E 76 " Spruce
- No. 12 S 75 E 72 " Post
- No. 11 S 87 E 17 " Post
- No. 10 N 70 E 35 " Post
- No. 9 N 86 E 16 " Beech
- No. 8 N 74 E 10 " W oak
- No. 7 N 61 E 17 " Post
- No. 6 N 3 1/2 W 12 " Oak
- No. 5 S 50 E 14 " Post
- No. 4 N 59 E 16 " Spruce
- No. 3 N 63 E 40 " Sugar
- No. 2 N 34 E 12 " Elm Stump
- No. 1 N 48 E 48 perches to post

Distance 697 Rods

1846

Order to new and lay  
out a road to lead from  
the end of Ephraim Creek  
land to the first mill  
of Michael Litzinger in  
Summerhill township.

Jan 18 1846

Sevier

George Murray  
William Palmer  
Leander McCadden  
Peter Sumner  
Abraham Plummer &  
Michael O'Malley

March 31 1847 Confirmed  
And to the same 33 sections

Fees paid by William Crum

Cambria County Pa.

At a Court of Quarter Sessions of the Peace for the County of Cambria held at Ebensburg on the First day of July A.D. 1866, before the Honorable Thomas White President and John Murray and Philip Noon Esqrs. associate Judges of the same Court:


Upon the Petition of divers inhabitants of the township of Alleghany in said County, setting forth that they labour under great inconvenience for want of a road or Highway to lead from Joseph Quicks Mill in said Township to witness the road leading from Louisa to Jacob Luthers at or near John Winters. and therefore praying the Court to appoint suitable persons to view and lay out the same according to Law; The Court upon due consideration had of the premises do order and appoint Stephen Lloyd John Evans (Smith) Emercus Bender Andrew Dodson John Meloy and Patrick McCoy to view the ground proposed for the said road, and if they or any five of them view them view the same, and any four of the actual viewers agree that there is occasion for such a road, they shall proceed to lay out the same as agreeable to the desire of the petitioners as may be having respect for the best ground for a Road, and the shortest distance and in such manner as to do the least injury to private property; And that they make report of their proceedings to the next Court of Quarter Sessions to be held for the said County, Stating particularly whether they judge the same necessary for a Public or Private Road, together with a Plot or Draft thereof, and the Courses and distances, and references to the improvements through which it may pass.

By the Court. J. McDonald, Clerk

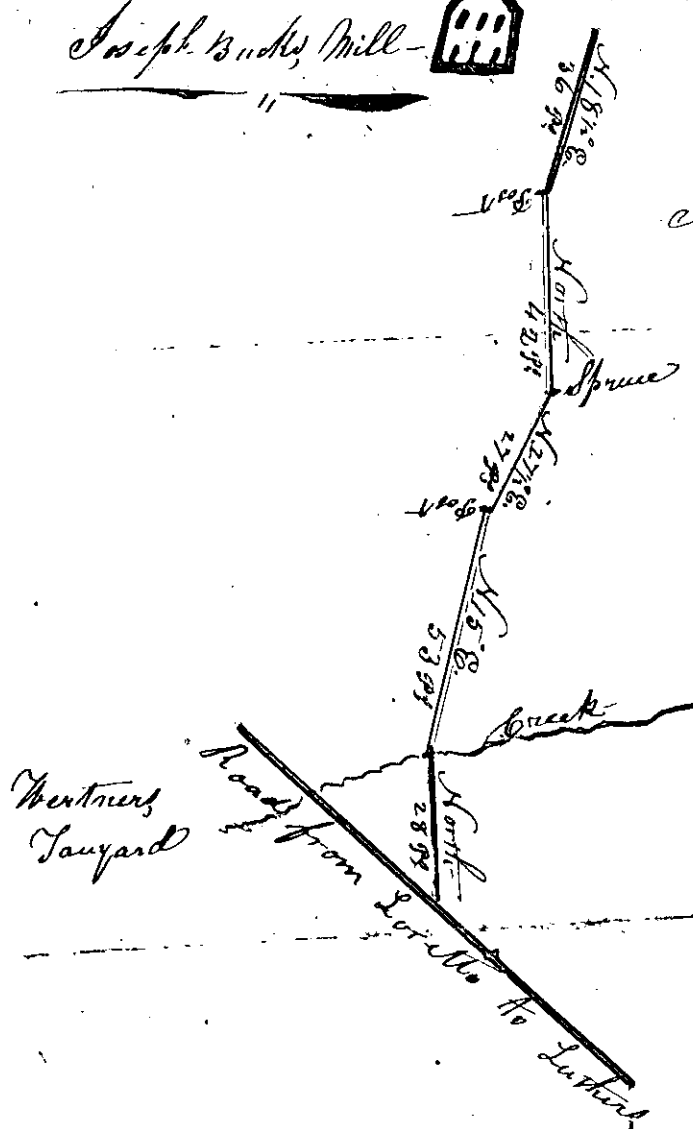
To the Honorable, the Judges within named.

We the subscribers appointed by the within order of Court  
 to view & lay out a Road, in pursuance of said order,  
 have, after being first duly sworn according <sup>to law</sup> viewed; laid  
 out, & return for Public use, the following Road, viz.  
 Commences at Joseph Buck's Mill in Alleghany Sp. thence  
 N. 18 1/2 E. 36 P. to Post Corner of Peter Eckenrodt's land, thence  
 North 42 P. to Spruce & Sugar, thence N. 27 1/2 E. 27 P. to Post by Sugar,  
 thence N. 15 E. 53 P. to Creek running from Wertners Tanyard,  
 thence North, 28 P. to the public Road leading from Loritto  
 to Jacob Luthers, near John Wertners, a draft whereof is hereto  
 annexed.

Witness our hands ~~and~~ this 4th day of Sept. A.D. 1846

Joseph Buck's Mill - 

P. McCoy (Surveyor)  
 John Evans (Smith)  
 Amicus Bonded  
 Andrew Loderer  
 John McCoy



Station 1st	N. 18 1/2 E.	36 P.
" 2nd	North	42 P.
" 3rd	N. 27 1/2 E.	27 P.
" 4th	N. 15 E.	53 P.
" 5th	North	28 P.
whole Distance		<u>186 P.</u>

1846  
Order for a new - of a road  
to lead from Joseph. Buel's  
Mill in Allegheny County  
to intersect the road leading  
from Lewis to Laurel  
Further out on river John  
Munroe -

- Persons -  
Stephen Elford  
John (Grand Son) " "  
Cameron, James  
Andrew Dickson  
John Wiley  
Patrick McKey

Read Report of 1846  
9 July 1847 Report complete  
Road to be opened 30 feet  
wide for 200 ft

Substituted 9/18/47 order to open  
made out for Joseph Buel



Columbia County, N.Y.

At a Court of Quarter Sessions of the Peace in and for Columbia County held at Ebensburg on Wednesday the First day of July A.D. 1846. Present the Honorable Thomas White and Philipp Now and John Murray Esquires Associate Judges of the same Court

Upon the Petition of divers inhabitants of the Township of Summerhill in said County setting forth that they labor under great inconvenience for want of a road beginning at a bridge at the Half-Way House thence by the nearest and best route, until it intersects a publick Road leading from Ebensburg to Jefferson at or near School house No 6 in said Township, and therefore praying the Court to appoint proper persons to view and lay out the same according to law. The Court upon due Consideration had of the premises do order and appoint George Murray Frederick Croyle John P. Davis Abraham Knepper George Pringle and Michael Shelly to view the ground proposed for the said Road and if they or any five of them view the same, and any four of the actual viewers agree that there is occasion for such a road, they shall proceed to lay out the same as agreeable to the desire of the petitioners as may be, having respect for the best ground for a road and the shortest distance, and in such manner as to do the least injury to private property. And that they make report of their proceedings to the next Court of Quarter Sessions to be held for the said County. Stating particularly whether they Judge the same necessary for a publick or private road, together with a plot or draft thereof and the courses and distances and references to the improvements thereof which it may pass.

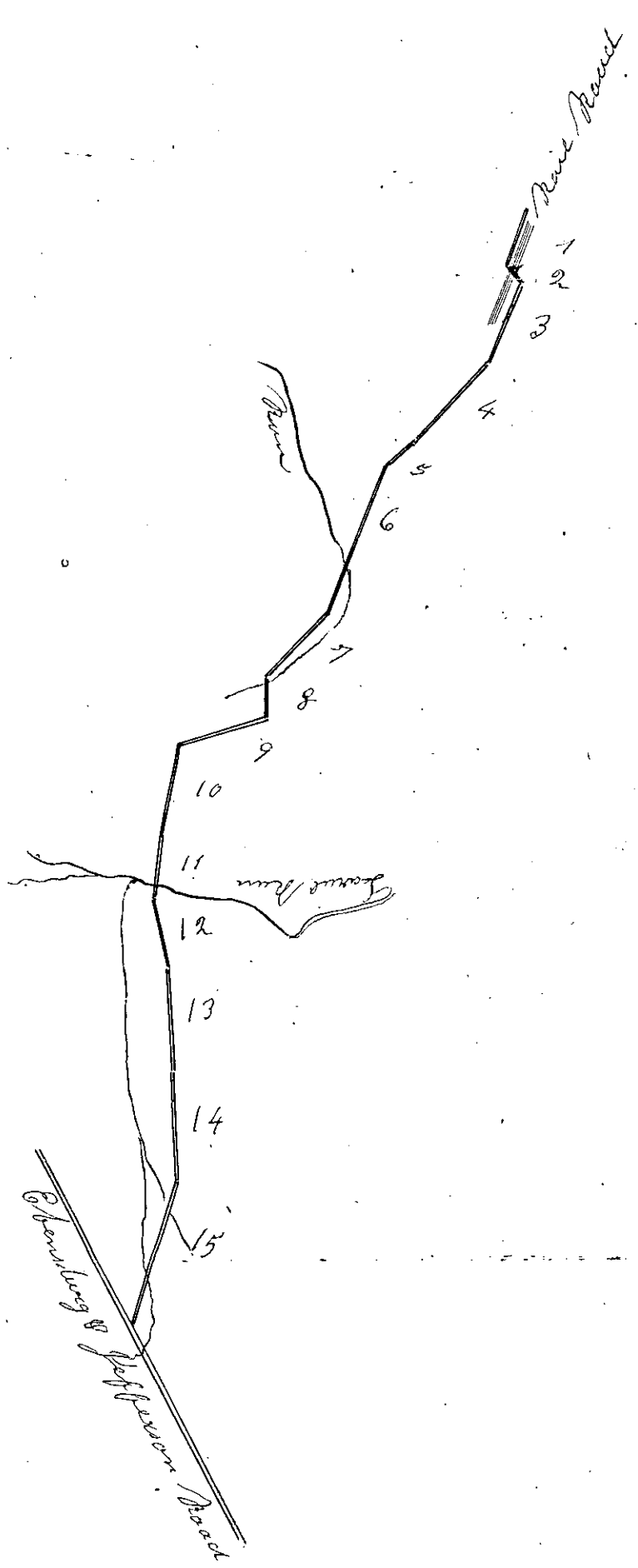
By the Court.

J. M. Donald, Clerk.

To the Honorable the Judges Within named  
 we the persons Appointed by the within order  
 of Court to view and Lay out the roads therein named  
 having first been <sup>Subj</sup> sworn according to Law do report  
 that in pursuance of the said order we have viewed  
 said out roads returned for publick use the following  
 Road to wit, Beginning at the Bridge at the Half  
 way House in Summer Hill Township thence  
 North Twenty East Thirty perches to post thence  
 North forty three & a half <sup>four perches</sup> west to post thence North  
 Twenty three East forty three perches thence North forty  
 six & a half East fifty four perches thence North fifty  
 one East Twenty seven perches thence North Twenty  
 four & a half East Eighty perches thence North forty seven  
 East forty four perches thence North ~~Twenty~~ Two west  
 Twenty Two perches thence North twenty six East forty  
 six perches along William Pringles Lane thence North  
 Twelve & a half East forty seven perches thence North  
 five East thirty perches thence North Ten west thirty  
 four perches thence North three west fifty Two perches  
 to Lewis Pales Barn thence North one west fifty four  
 perches thence North Martin East twenty four perches  
 to the road leading from Elmshurg to Jefferson  
 man school House No 6 in said Township a Draft  
 whereof is hereunto annexed Making in all six hundred &  
<sup>forty four perches</sup> witness our hands this Eighteenth Day of September  
 1846

Friedrich Croyl 2 days  
 John B. Davis 2 do  
 Abraham Knepper 2 do  
 George Pringle 2 do  
 Michael Skelley 2 do

Friedrich Croyl  
 John B. Davis  
 Abraham Knepper  
 Geo. Pringle  
 Michael Skelley



*Course & Distance*

1	first	N 20	Syces East	30	ft
2		N 43 1/2	-- W	4	ft
3		N 23	-- E	43	
4		<del>N 46 1/2</del>	E	54	
5		N 31	-- E	27	
6		N 24 1/2	E	80	
7		N 47	-- E	44	
8		N 2	-- W	22	
9		N 76	-- E	46	
10		N 12 1/2	-- E	47	
11		N 5	-- E	30	
12		N 10	-- W	34	
13		N 3	-- W	52	
14		N 1	-- W	54	
15		N 19	-- E	74	
				641	<i>feet</i>

March 31. 1847 Order to open made out to

William Peuple

1846

Order to record and lay out  
a road from the <sup>highway</sup> ~~highway~~ to the  
tenet of the Road leading from  
Brewery to ~~the~~ Highway at a  
near Brown (double No. 6. in  
summarize township

Record

George Murray  
George Peuple  
John O. Davis  
Abraham Whipple  
George Peuple  
Michael Peuple  
Peuple

Shew 1837  
paid by John Peuple

Ben. A. C. 1837

Roll 1846  
Roll 1846  
Roll 1846  
Roll 1846

## Cambria County p.

At a Court of Quarter Sessions of the peace of  
the County of Cambria held at Ebensburg in and  
for the said County on Wednesday the first day of  
July A. D. 1866. Before the Honorable Thomas White  
President and Philip Stow and John Murray Esqrs

Associate Judges of the same Court;

Upon the Petition of divers inhabitants of the township of White  
in said County setting forth that they labour under great incon-  
veniences for want of a publick road, Beginning at the publick  
road leading from Glasgows to Bells Mill at or near the house  
of John Figent in said township, untill it strikes the line that  
divides the Counties of Cambria and Blair, on the private road  
from George Richards to Bells Mills; And therefore praying the  
Court to appoint proper persons to view and lay out the same  
according to Law; The Court upon due Consideration of the premises  
do order and appoint James McCarty, Joseph Miller, William  
Douglas, Thomas Hollin, George Matters and Robert Hollin to view  
the ground proposed for the said road, and if they, or any five  
of them view the same, and any four of the actual viewors agree  
that there is occasion for such a road they shall proceed to lay out  
the same as agreeable to the desire of the Petitioners as may be,  
having respect to the best ground for a road and the shortest  
distance; and in such manner as to do the least injury to private  
property And that they make report of their proceedings to the  
next Court of Quarter Sessions to be held for the said County  
stating particularly, whether they Judge the same necessary  
for a publick or private road, together with a plot or draft  
thereof And the courses and distances, and references to the  
improvements through which it may pass.

By the Court

J. M. Donalds, Clerk

1846

Order to view and lay out a road  
leading from the public road  
leading from Glasgow to All Mills  
at the house of John Bryant to the  
line between Cambria & Blair  
counties at the road leading  
from Lee, Reel, & 1846  
Mills

White Township,

- Deacons
- James M. Conly
- Joseph Miller
- William Douglas
- Thomas Rodden
- George Wooten
- Robert Hooten

July 25

James M. Conly

James M. Conly

James M. Conly

James M. Conly

James M. Conly

James M. Conly


Camp 7709  
Blair  
Line  
Camp 7709

Course & Distances of  
a road from the line be-  
tween the county of Camb-  
ria & Blair on the private  
road from George Richards  
in Cambria county to Bully  
mills in Blair county.

Beginning at the said line  
Thence N. 25° W. 52. Birch.

- 2. " - N. 32 1/2° W. 14. Sugar stump
- 3. " - N. 14° W. 14. Hunt<sup>s</sup> at 38° E 1/2° run
- 4. " - N. 22° W. 16. Post.
- 5. " - N. 24° W. 30. Hunt<sup>s</sup>
- 6. " - N. 10° E. 23. Dead Hunt
- 7. " - N. 3° W. 14. Birch
- 8. " - N. 14° W. 21. Hunt<sup>s</sup>
- 9. " - N. 7° W. 26. Post
- 10. " - N. 9 1/2° W. 37. Hunt<sup>s</sup>
- 11. " - N. 2° E. 87. (D. Hunt<sup>s</sup> at 38° E 1/2° in at  
30 opp<sup>s</sup> to Hunt<sup>s</sup> house)
- 12. " - N. 15° E. 100. Maple.
- 13. " - North, 100. Chest<sup>s</sup>
- 14. " - N. 6° W. 60. With Hazel
- 15. " - N. 1° W. 55. Post, at 18 1/2° S. E. run
- 16. " - N. 33° W. 88. Public road leading

Distances = 781  
= 2. to 141 1/2 } from Glasgow to



To the Honorable; the Judges within named  
We, the persons appointed by the within order of court  
to view, and lay out the road therein mentioned,  
having first been duly sworn according to law,  
Do Report, That, in pursuance of the said order  
we have viewed, laid out, and return for public  
use, the following road viz: Beginning at the line  
between Cambria and Blair counties on the private  
road leading from George Richards to Bills Mills  
thence North twenty-five degrees west fifty-two perches  
to a birch - North thirty-two and a half degrees west  
fourteen perches to a sugar stump - North fourteen  
degrees west, at thirty-six perches Richards run at forty  
four Hemlock - North twenty-two degrees west ten perches  
to post, thence North twenty-four degrees west, thirty  
perches to Hemlock in Black Rock hollow, thence North  
ten degrees East, twenty-three perches to a Dead Hemlock  
North three degrees west, fourteen perches to a birch  
thence North fourteen degrees west, twenty-one perches  
to Hemlock, North seven degrees west, twenty-six  
perches to post thence North nine and a half degrees  
west, thirty-seven perches to Hemlock, thence North two  
degrees East, at thirty-eight perches Richards improve-  
ment at eighty perches opposite Richards house at ei-  
ghty-seven perches Dead Hemlock thence North fifteen  
degrees East, one hundred perches to Maple thence  
North, one hundred and twenty perches plus or minus thence North  
six degrees west sixty perches to a birch Hazel thence North  
one degree west at eighteen perches Sagarts saw mill run  
thence perches below the saw mill in all fifty-five perches  
to a post in Sagarts saw mill road, thence North thirty-three  
degrees west eighty-eight perches to the public road leading  
from Glasgow to Bills Mills, twenty perches, South six  
degrees East of John Sagarts house, of which the following  
is a plot or draught. Witness our hands this twenty-sixth  
day of September A.D. 1846.

Thomas Hollen  
George Walters  
James McCatney  
Joseph Miller  
Robert Hollen

Bells Mills 13. Maple

Parcel line - S 7° 6' W 1/2 Sec 20

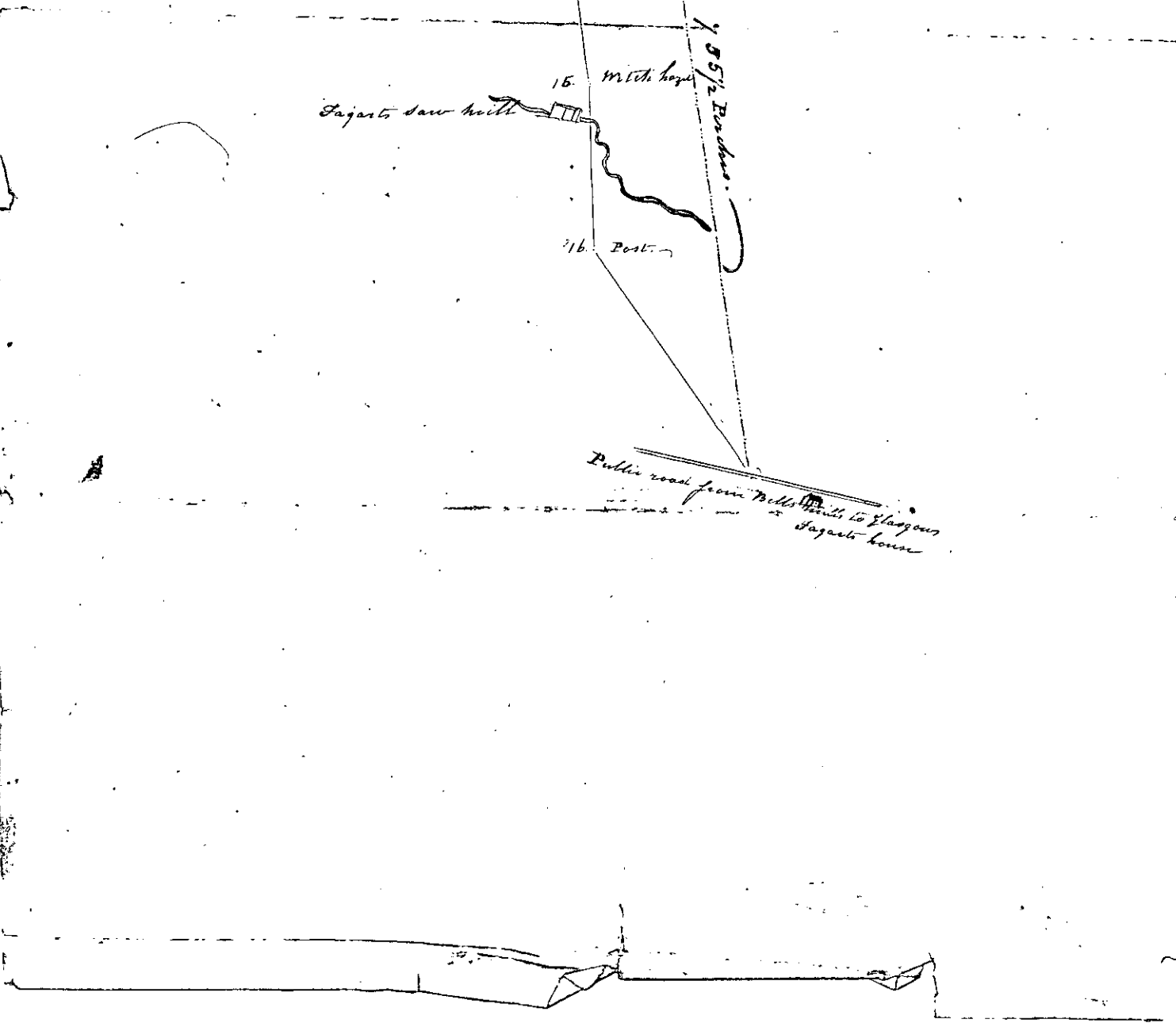
14. Creek

15. With house

Sagast saw mill

16. Post

Public road from Bells Mills to Glasgow  
Sagast house



To the Hon<sup>ble</sup> Judges within named  
Report of Road View

Cambria County Pa.

At a court of Quarter Sessions of the  
Peace of the County of Cambria held  
at Shensburg in and for said County  
on the first day of July A. D. 1846.  
before the Honorable Thomas White  
President, and John Murray & Philip Snow Esqs. associate  
Judges of the same Court.

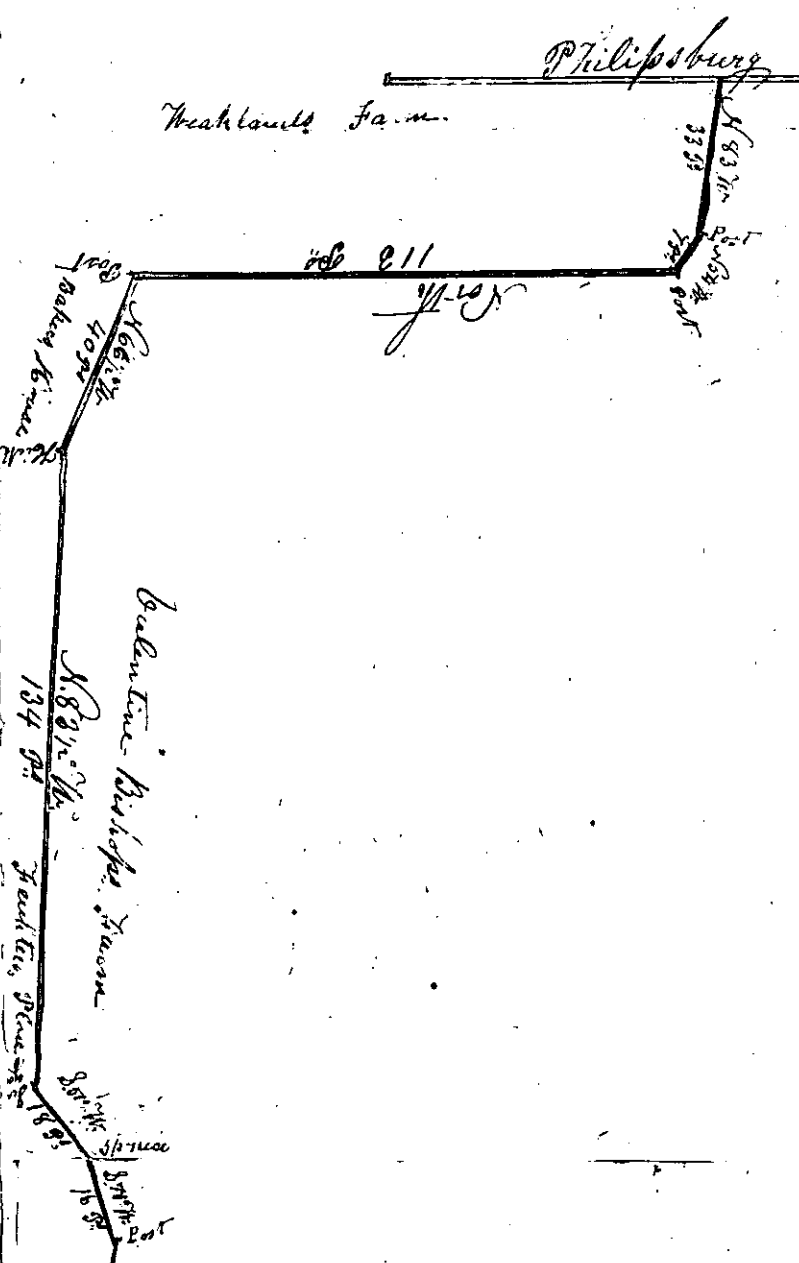
Upon the petition of divers inhabitants of the township  
of Allegheny in the said County setting forth that they  
labour under great inconvenience for want of a road  
or highway to lead from the Phillipsburg road at  
Simon Westlands and to intersect the road leading  
from Hunt's Sleeping place to Loretto at or near John  
Westner's and therefore praying the Court to appoint  
suitable persons to view and lay out the same, accor-  
ding to law. The Court upon due consideration had  
of the premises, do order & appoint, Stephen Lloyd, John  
Coan, (Smith) Commercial Bender, Andrew Dodson, John  
Meyer and Patrick McCoy to view the ground proposed  
for the said road, and if they or any five of them view  
the same, and any four of the actual viewers agree that  
there is occasion for such a road, they shall proceed to  
lay out the same, as agreeable to the desire of the petitioners  
as may be, having respect to the best ground for a road, and  
the shortest distance, and in such a manner as to do the  
least injury to private property, and that they make report  
of their proceedings to the next Court of Quarter Sessions to  
be held for the said County, stating particularly whether they  
judge the same necessary for a public or private road, together  
with a plot or draft thereof and the courses and distances, and  
reference to the improvements through which it may pass.

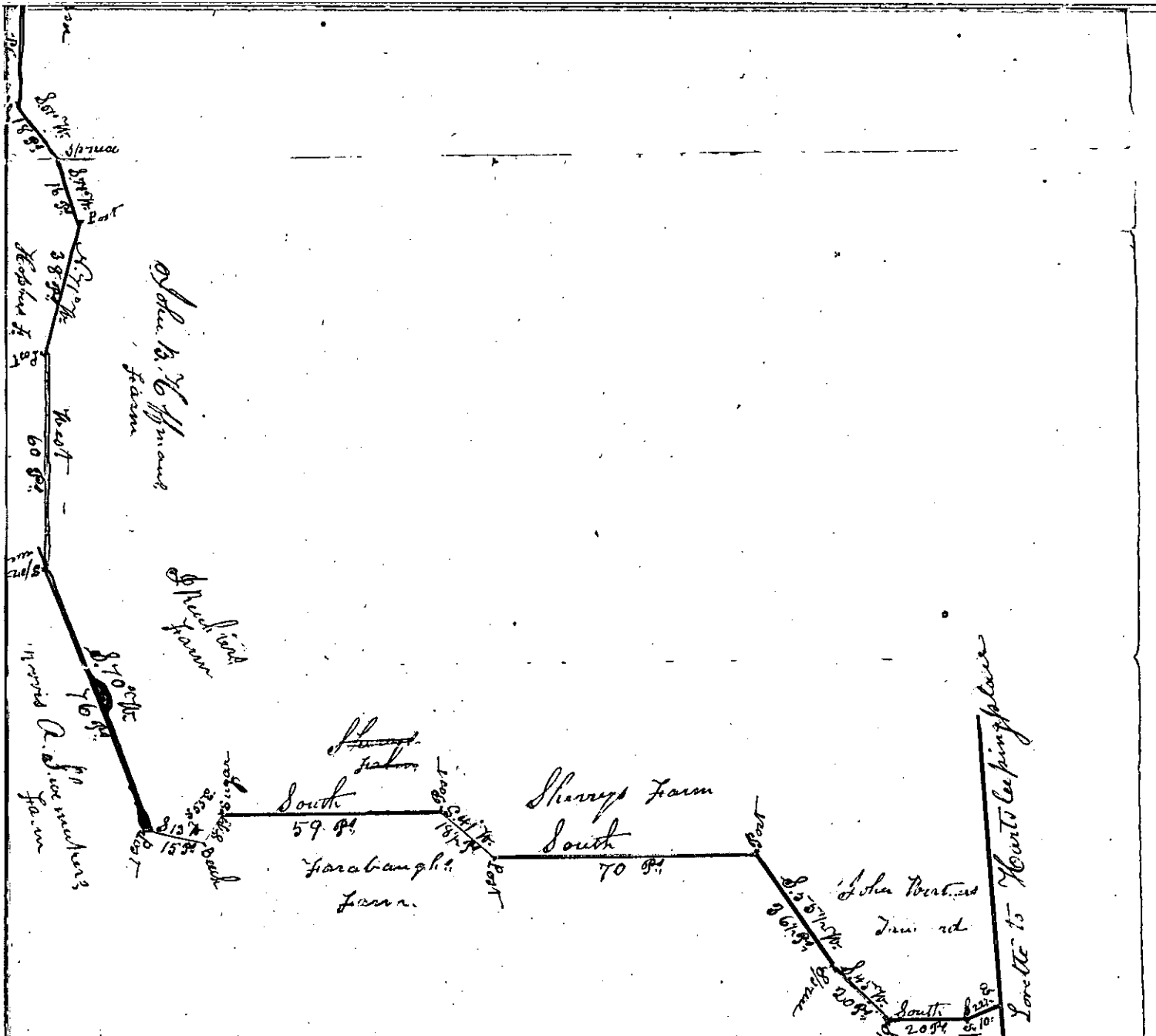
By the Court J. McDonalds Clerk, J. S.

To the Honorable the Judges within named  
 We the persons appointed by the within order of Court  
 to view and lay out the road therein named after being first  
 duly sworn according to law Have viewed laid out and  
 return for Public use the following road by commencing  
 at a post on the Philipsburg in Simon Weaklands land  
 Thence N. 83° W. 33 p<sup>ts</sup> to post Thence N. 54° W. 7 p<sup>ts</sup> to post by beach  
 Thence North 113 p<sup>ts</sup> to post Thence N. 66 p<sup>ts</sup> W. 40 p<sup>ts</sup> to Hickory in Baker's  
 Clearing Thence N. 83 p<sup>ts</sup> W. 134 p<sup>ts</sup> to Sugar on line of Feichter Thence  
 S. 51° W. 18 p<sup>ts</sup> to Spruce by run Thence S. 71° W. 16 p<sup>ts</sup> & 10 Links Thence N. 71°  
 38 p<sup>ts</sup> to Corner of Ammrogs Kopper Thence West 60 p<sup>ts</sup> to Spruce  
 Thence S. 70° W. 76 p<sup>ts</sup> to post by beach Thence S. 13° W. 15 p<sup>ts</sup> to beach by  
 Chestnut stump Thence S. 55° E. 8 p<sup>ts</sup> to Sugar Thence South 59 p<sup>ts</sup>  
 to post Fir lane between Richter & Garabangh Thence S. 41° W.  
 18 p<sup>ts</sup> to post by Spruce Thence South 70 p<sup>ts</sup> along Shery's line  
 to Wertners Corner Thence S. 55° W. 36 p<sup>ts</sup> to Spruce Thence S. 45° W. 20 p<sup>ts</sup>  
 to beach Thence South 20 p<sup>ts</sup> to Spruce Thence S. 22 p<sup>ts</sup> E. 10 p<sup>ts</sup> to the  
 road leading from Loretto to Hartleuping place at John Wertner  
 A Draft whereof is hereunto annexed

Sept 15th A D 1846

Witness our hands  
 Amboy 4 Days  
 Emericus Bender  
 Peter ~~...~~ two days  
 John Meboy 3 days  
 Andrew Pochon 3 days  
 John Evans 3 days





Station	1st	33 pps	N. 83° W.
"	2nd	7 "	N. 54° W.
"	3rd	113 "	North.
"	4th	40 "	N. 66 1/2° W.
"	5th	134 "	N. 83 1/2° W.
"	6th	18 "	S. 51° W.
"	7th	16 "	S. 71° W.
"	8th	38 "	N. 71° W.
"	9th	60 "	West.
"	10th	76 "	S. 70° W.
"	11th	15 "	S. 13° W.
"	12th	8 "	S. 55° E.
"	13th	59 "	South.
"	14th	18 1/2 "	S. 41° W.
"	15th	70 "	South.
"	16th	36 1/2 "	S. 55° W.
"	17th	20 "	S. 45° W.
"	18th	20 "	South.
"	19th	10 "	S. 22 1/2° E.

Distance = 79.2 pps or 2 Miles 152 pps

Road from Lovette to Hart's Camp place  
 John Thomas farm  
 Sherry's Farm South  
 John B. W. Thomas farm

1846

Order for a row of seven  
to build from the Millinery  
and set down the windows  
to interest the board building  
from about the year of building  
to locate the John, William.

- James
- Stephen Lloyd
- John Smith (Clerk)
- Amos Smith
- Amos Smith
- John Smith
- Patrick M. G.
- Dec. 1846
- Confession
- Dec 1846
- Feb 1846

Johnstown Road

Thence North fifty seven East one hundred and ten perches to post

Thence North fifty seven and one half East one hundred and seventy perches to Birch

Thence North forty two East forty perches to Beech

Thence North seventy East sixty perches to post

Thence North thirty seven East fifty six perches to Beech

Thence North fifteen West fifty two perches to Beech  
Thence North fifty eight East nine perches to Beech  
Thence North thirty eight and one half East thirteen perches to Beech

Thence North two East one hundred and twenty two perches to post  
Thence North forty seven East twenty four perches to Maple  
Thence North eighty five East twenty eight perches to Beech  
Thence South seventy four East twenty three perches to Elm

Thence South seventy East sixty two perches to Spruce  
Thence South fifty two East ten perches to post  
Thence South seventy three East twenty eight perches to Spruce  
Thence North seventy nine East seven perches to Spruce  
Thence North sixty eight East eight perches to Cherry

Thence North sixty two East thirty perches to Spruce

Thence North seventy three East eighty four perches to Spruce  
Thence North seventy three East thirty five perches to Spruce  
Thence North forty two East sixteen perches to Beech

Thence South eighty East thirty six perches to Beech  
Thence South eighty East eight perches to Spruce  
Thence South seventy seven East fourteen perches to Spruce  
Thence North eight East forty four perches to Sugar

Thence North  
Thence North fifteen East forty five

Thence North sixty five East one hundred and sixty seven to post

Thence North sixty one East eighty eight seven to post  
Road from Murrays Mill to Jefferson

1 June 1846  
Aller creek