

Cambridge County, Va.

At a Court of Quarter Sessions of the Peace
of the County of Cambridge held at Ebensburg,
in and for the said County, on Friday the
third day of January A.D. 1845, before the Hon.
Thomas White, President, John Murray and
Philip Noon, Esqs. Associate Judges of the
same Court: Upon the petition of George Snyder, Peter Huber &
Nicholas Snyder, setting forth that they labor under great incon-
veniences for want of a private road to lead from the forks
of the great road leading from Satter to Harts' sleeping place
and Ebensburg road, and to connect again with the Harts'
sleeping place and Ebensburg road, at a white oak near
the house of James Post, and therefore praying the Court
to appoint proper persons to view and lay out the same
according to law. The Court upon due consideration had of
the premises do order and appoint Samuel Pryce, Claudell
Gutwalt, Andrew Strickmeyer, John McConnell, Christian
Buck, and Jacob Luther to view the ground proposed
for the said road, and if they or any five of them view
the same, and any four of the actual viewers agree that
there is occasion for such a road, they shall proceed to
lay out the same, as agreeable to the desire of the
petitioners as may be, having respect to the best ground
for a road and the shortest distance, and in such a
manner as to do the least injury to private property,
and that they make report of their proceedings to the
next Court of Quarter Sessions to be held for the said
County, stating particularly whether they judge the
same necessary for a public or private road, together
with a plot or draft thereof and the courses and
distances, and references to the improvements through
which it may pass. —

By the Court

Wm. A. Smith Clerk

1845

Order to brew & lay

2 Sacks 1846 all that
haul of this road not
before summer
or confirmed to be
spilled 25 of one was

out a private track to
lead from the forked
the great road leading
from Corral to Hart's

ing flag and Cherting
birds and to expect again
with the birds' sleep
place and Cherting
at a white salt near the
house of the west

near
Samuel Dwyer
David W. Nutwell
Andrew Strickwater

John M. Cornwell
Christian Muck
Sheriff Miller
2 1/2 days to 43 (Paid)

23 July 1845 Camp
October 4 1845

Paid 70 Paid

[Faint, mostly illegible handwritten text, likely bleed-through from the reverse side of the page.]

Columbia County, Ga.

At a Court of Quarter Sessions of the Peace
of the County of Columbia held at Ebenezer
in and for the said County on Wednesday
the second day of April A. D. 1845 before
the Hon. Thomas White President and John
Murray and Philip Snow Esquires Associate Judges of the same

and upon the petition of direct inhabitants of the township
of Ebenezer in the said County setting forth that they labour
under great inconveniences for want of a road or highway to lead
from the road from Gratto to Philipsburg at some point near the
farm of Henry Wise to the road leading from aforesaid road
to J. Elders Mills at some point near to where the said township
line crosses said road, and therefore praying the Court to appoint
proper persons to view and lay out the same according to law.

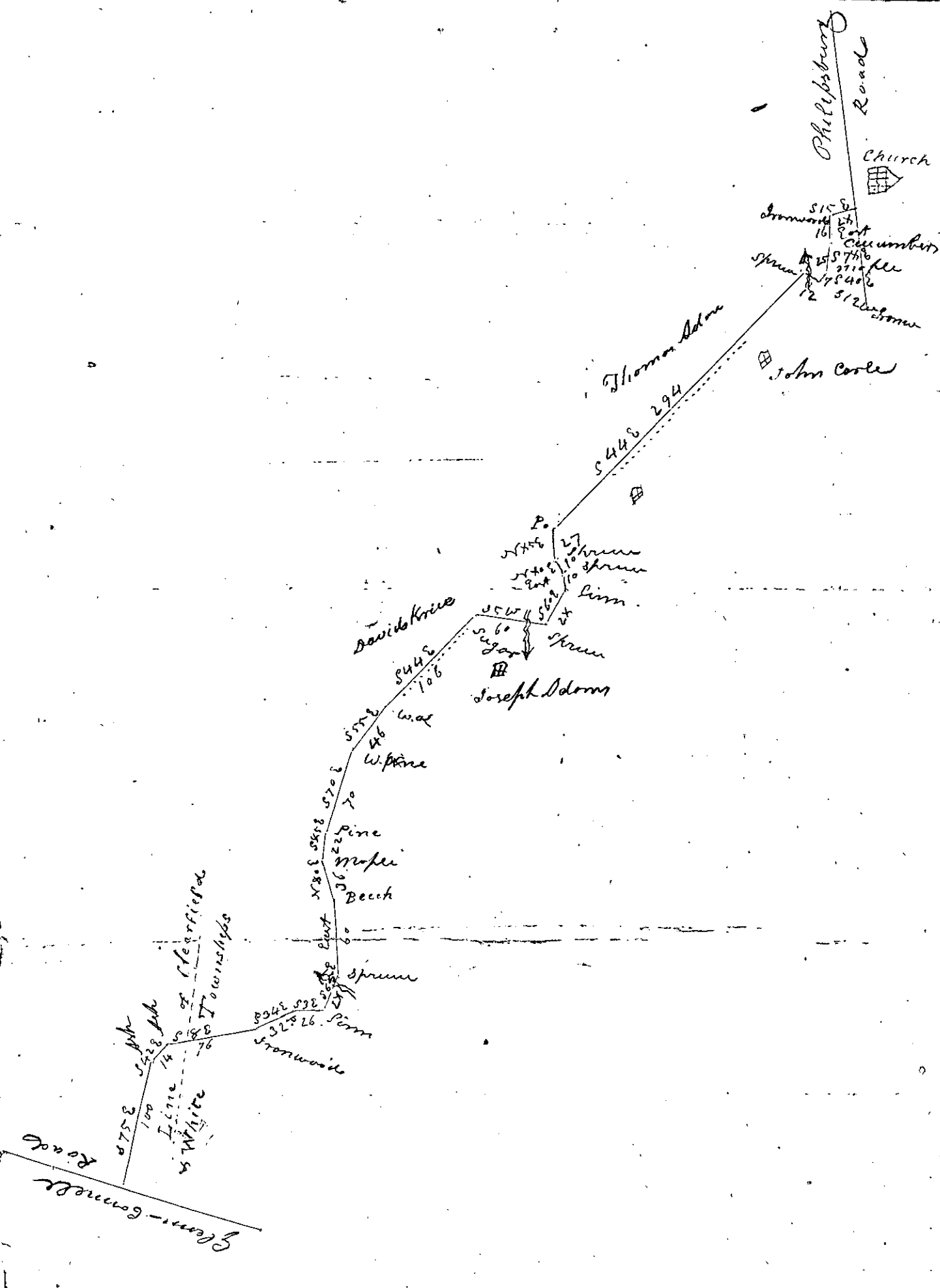
The Court upon due consideration had of the premises do order
and appoint David Somerville, William Longneigh, John Elder,
John Elder, Richard S. Proudfoot and Joseph Myers to view
the grounds proposed for the said roads, and if they or any five
of them view the same, and any four of the actual viewers
agree that there is occasion for such a road, they shall proceed
to lay out the same, as agreeable to the desire of the petitioners
as may be, having respect to the best ground for a road,
and the shortest distance, and in such a manner as to do
the least injury to private property, and that they make report
of their proceedings to the next Court of Quarter Sessions to be
held for the said County, stating particularly whether they judge
the same necessary for a public or private road, together with
a plot or draft thereof and the courses and distances, and
references to the improvements through which it may pass.

By the Court

Wm. A. Smith Clerk

We the undersigned agreeably to the above Order of Court met on the twenty seventh day of June inst and being first sworn - having viewed the ground proposed therein have unanimously agreed that a public highway is necessary and have laid out the same with courses and Distances as follows viz beginning at a Mark on the road leading from the Phillipsburg road to John Elders Mills on the north side of the Clearfield township line thence South seventy five degrees East one hundred Perches to an Ash - thence South forty two Deg East fourteen Perches to an Ash - thence South eight Deg East twenty four Perches to White and Clearfield township line thence same course fifty two Perches to an Iron wood thence South three four Deg East thirty two Perches to a Post thence South three Deg East twenty six Perches to a Spruce thence South sixty five East twenty eight Perches to an Hemlock thence East sixty Poles to a Beech thence North eighty Deg East thirty six Poles to a Maple thence South eighty five Deg East twenty two Poles to a White Pine thence South seventy Deg East seventy Poles to a White Pine thence South fifty five Deg East forty six Poles to a White Oak thence South forty four Deg East forty six Poles to the end of Joseph Adams and David Russi lane thence through said lane on same course sixty Poles to a Sugar thence South five Deg East sixty Poles to an Hemlock thence South sixty Deg East twenty eight Poles to a Spruce thence East ten Poles to an Hemlock thence North eighty five Deg East twenty seven Poles to a Post thence South forty four Deg East in fact between the improvements of Phil Adams & John Carle two hundred and ninety four Poles to an Hemlock thence South twelve Deg East twelve Poles to an Iron wood thence South forty Deg East seven Poles to a Maple thence South seventy eight Deg East twenty five Poles to a Cucumber thence East sixteen Poles to an Iron wood thence South fifteen Deg East twenty eight Poles to the Phillipsburg Road near Henry Russi farm a Plot or Draft of which is hereunto annexed with your hand June 28th 1845

David Sommerell John Anderson Richd J. Proudfoot
 William Darrough John Elder Joseph Meyer



Cambria County Pa.

At a Court of Quarter Sessions of the Peace
of the County of Cambria held at Chambersburg
in and for the said County on Wednesday
the second day of April A.D. 1845 - before
the Hon. Thomas White, President, John
Murray, and Philip Aaron Esqrs. Associate
Judges of the same Court: -

Upon the petition of divers inhabitants of the Township of Allegheny,
in the said County, setting forth that they labor under great
inconvenience for want of a road or highway, to lead from
the Dry Gap road at or near James Maloney's to intersect
the Burgon's Gap road at the County line, and therefore
praying the Court to appoint proper persons to view and lay
out the same according to law. Whereupon the Court upon due
consideration had of the premises, do order and appoint Patrick
McCoy, Augustin Durbin, George Gallagher, Patrick McGuire,
Thomas Taylor and Michael Wagner to view ~~the~~ ground
proposed for the said road, and if they or any five of them
view the same, and any four of the actual viewers agree that
there is occasion for such a road, they shall proceed to lay out
the same, as agreeable to the desire of the petitioners as may
be, having respect to the best ground for a road and the
shortest distance, and in such a manner as to do the least
injury to private property, and that they make report of
their proceedings to the next Court of Quarter Sessions to be
held for the said County, stating particularly whether they
judge the same necessary for a public or private road,
together with a plat or draft thereof and the courses
and distances, and references to the improvements through
which it may pass. -

By the Court
Wm. R. Smith Clerk

From Mills to No. 6. A.P.N. 1845
to distance to Burgon's Gap
P. 9

To the Honourable the Judges within named
 We the persons appointed by the within order of
 Court to view & lay out the Road therein mentioned
 Having first been duly sworn according to Law
 Do Report that in pursuance of said order we
 have viewed laid out & Return for publick use
 the following Road by Beginning at large
 Chestnut on the Dry Gap Road close to James
 Melony's farm Thence S 11^W 78 P^s to pine Thence S 34 E
 92 P^s to pine Thence S 10 E 22 P^s to Hemlock Thence S 62 E
 42 P^s to Pine Thence S 64 E 16 P^s to Hemlock Thence S 44 E
 22 P^s to Township Road leading from Loretto to Dry Gap
 Road. Crosses Beardam Run within 2 P^s of said road
 the run being bridged Thence S 60 W 14 P^s along said
 Road to pine Thence S 50 E 40 P^s to Spruce through
 Michael Wagner's improvement Crossing Clearfield
 Creek being bridged passes small cabin on right
 Thence N 83 E passes McWagners Sawmill on left & dwelling
 house also on left & stable & Mill dam on right to pine
 stump 26 P^s Thence S 61 E 40 P^s to Spruce Thence S 47 E 18 P^s
 to pine Thence S 38 E 24 P^s to Hemlock Thence S 47 E 74 P^s to
 Pine in B Myers field dwelling house on left Thence S 23 E
 25 P^s to Sugar Thence S 3 E 58 P^s to Hickory on private
 Road leading from Dry Gap Road to Burgoo's Gap Road
 Thence S 37 E 40 P^s to Sugar Thence S 34 P^s to Hickory Thence
 S 39 E to 30 P^s to Maple Thence S 8 E 66 P^s to Ch^t Thence S 40 E
 180 P^s to Maple Thence S 32 E 42 P^s to Ch^t. Thence S 40 E 68 P^s
 to Small Oak Thence S 14 E 36 P^s to Ch^t log Thence S 36 E 76 P^s
 to Ch^t. Thence S 20 E 26 P^s to Publick Road leading from
 Ross Sawmills to No 6. A.P.R.R. which Road we viewed to
 to where it intersects the Burgoo's Gap Road close to the
 County line & Return it as part of the Road we have
 been viewing it being on good ground & already cut
 out & leads to the point designated in the within order
 a draft whereof is herewith annexed.

Witness our hands the 23rd day of April A.D. 1845

McLoy Surveyor 2 Days Michael Wagner 1 Day
 Thomas Layton 1 Day George Gallahan 1 Day
 Patrick Myrnie 1 Day

1845-

Order to brew and lay
out a road to lead from
James Maloney's to later
west the bridge's gap
road at the County line.

Revised

Patrick M. Coy

Augustin Durbin

George Gallagher

Patrick M. Guire

Thomas Haylor

Michael Wagner

Filed July 2, 1845

October 4th 1845 - Continued

3 Jan 1846 Confirmed

Road to be opened

Thos. G. Ford

Filed 17th 1845 by
Michl. Wagner

Order to open made out to

September 1st 1845 Revised
attached to County records.

Columbia County, N.Y.

At a Court of Quarter Sessions of the
Peace of the County of Columbia held at
Chenango in and for the said County on
Thursday the 3^d day of July A. D. 1860

before the Hon. Thomas White President and
John Murray and Philip A. Brown Esquires Associate Judges of the
said Court: Upon the petition of Christian Rejels setting forth
that a road hath lately been laid out by order of this Court
granted at last Term thereof from Charles Flicks to the
Chenango road at the house of Christian Rejels in Allegheny
Township, which road if confirmed by this Court will be very
injurious to your petitioner, and therefore prays you honor
to appoint proper persons to review the said Road and parts
adjacent and make report according to law: The Court upon due
consideration do order and appoint ~~James Macomber John~~
David Getzinger, Thomas Adams, Samuel Westland and
Bradley to review the said road and parts adjacent, and if
any five of them review the same, and any four of the
actual reviewers agree that there is occasion for such a road,
they shall proceed to lay out the same, as agreeable to the
desire of the petitioner as may be, having respect to the
best ground for ~~such~~ a road and the shortest distance,
and in such a manner as to do the least injury to private
property, and that they make report of their proceedings to
the next Court of Quarter Sessions to be held for the said
County, stating particularly whether they judge the same
necessary for a public or private road, together with a plot or
draft thereof and the courses and distances, and referenced
to the improvements through which it may pass:

By the Court.

Wm. A. Smiths Clk.

To the Honorable the Judges within named with the land named
 Patrick's meadows in the said town having met especially to the said
 order of review and being advised as Law Clerk having read
 and the following parcel land for the use of the petitioners
 viz beginning at the corner of Charles Street then south seven
 degrees west seven pikes to a post on the line of Patrick and
 Regle then east fifty five pikes with the line of Patrick and Regle
 to an oak then south twenty two pikes with a
 line of Regle to picture then south sixty three degrees
 west twenty pikes with the line of St. James to the Shires
 -high Road in 1844 when of an hour in winter
 set our hands and seal this 31st day of July 1844

James Chagelard *(Signature)* Thomas Adams *(Signature)*

John Stone *(Signature)* Seal
 David Fitzinger *(Signature)* Seal

A Dip of a parcel road from the Neck's House to the
 Chamber Road was by me James Chagelard
 to Chamber Road
 North West from line to the road
 as with the line to the Chamber Road
 from South West by the line with
 the line to the Chamber Road
 from East West by the line of Patrick and Regle
 to Chamber Road
 from East West by the line of Patrick and Regle
 to Chamber Road
 from East West by the line of Patrick and Regle
 to Chamber Road

attorney of the said
 James Chagelard one day
 John Stone one day
 David Fitzinger one day
 Thomas Adams one day
 & Charles Brody one day

beginning at the
 corner of the Neck
 then south seven
 degrees west seven
 pikes to a post on the
 line of Patrick and
 Regle

Claim by C. Chagelard

1845

Order to review and lay
out a Road to lead from
Charles Hicks to the
Eberly's Road at the
house of Christian Poyel
in Alleghany Township

Reviewed

- James Magee
- John Adams
- David Litinger
- Thomas Adams
- Samuel McAllister
- Charles Bradlee

Oct. 4th 1845
Not printed

Cost \$
Paid by C. Poyel

From East Hill, Mason with the land of Poyel & Adams

- at the house of the maker
- James Magee one day
- John Adams one day
- David Litinger one day
- Thomas Adams one day
- Charles Bradlee one day

Prepared at the
house of the maker
at the house of the maker
at the house of the maker
at the house of the maker
at the house of the maker

1845

Order to review and lay
out a Road to lead from
Charles Hicks to the
Edenbury's Road at the
house of Christina Royal
in Alleghany Township

Reviewed

James Magrath

John Stump

David Fitzinger

Thomas Adkins

Samuel McCalland

Charles Bradley

Doctr. H. H. H. H. H.

Not signed

Dec 25

Paid by C. H. H.

To the Honorable the Judges of the Court of Quarter Sessions in & for Cambridge County

The petitioner Christian Ridge respectfully represents that a road hath lately been laid out by order of this Court granted at last Term thereof from Charles Hicks to the Uxbridge Road at the House of Christian Ridge in Allegheny Township which Road if confirmed by the Court will be very injurious to your petitioner Your petitioner therefore prays your honors to appoint proper persons to view the said Road & into adjacent & make report accordingly to law

And he will praye

Christian Ridge

1792

11

12

13

Wagon returned 1845
settled for the year
in Allegheny County

1845

1845

1845

Wheat March 31st 1845

2 acres 1825 - 1845

4 acres

John Ecker...

George Duck

John B. Morgan

Joseph Ecker...

William (Duck)

Rev. Hartney

Wm. Hartney

April 26th 1845 - Date to which
made out to Charles Wick

The Court have before them a view and review of a road from the house of Charles Flick to intersect the Ebury Road, in ~~the~~ Township. As the Court does not take up business of this kind during Court hours, the undersigned takes this method of placing a few facts before your Honor:

The house of Charles Flick stands 77 ft. from the Ebury Road, as shown by Mr. Coys' draft, on a hill with a deep dell on each side. There are a large number of families that have no means of reaching the public road but by this house. There has been an open lane from this house to the Public Road, near Reyle's, for more than 20 years, as I am informed. This road ran between Reyle's house and house. Owing to some provocation Reyle closed up the road, and I directed the petitioners to make application to the Court of Quarter Sessions for a road, telling them at the same time, to remove any obstruction he put across the road until their petition was granted.

The views appointed by the Court, at the request of Reyle, removed the road back of the stable,

Majellan's draft shows the distance, that is, if his writing can be read, of the road surveyed on the review, which is 104 ft. But it crosses a hollow, or rather a precipice, where I am satisfied no road can be made that will be at all passable. I speak from actual observation, and presume his honor Judge Now has seen the ground also.

These facts can all be proved before your Honor, if we are permitted to do so.

R. L. Johnston
Atty. for Petitioners

In the Matter of
The Petition for
and from the
of Charles, Clerk
to the County Board

James

Columbia County, Ia.

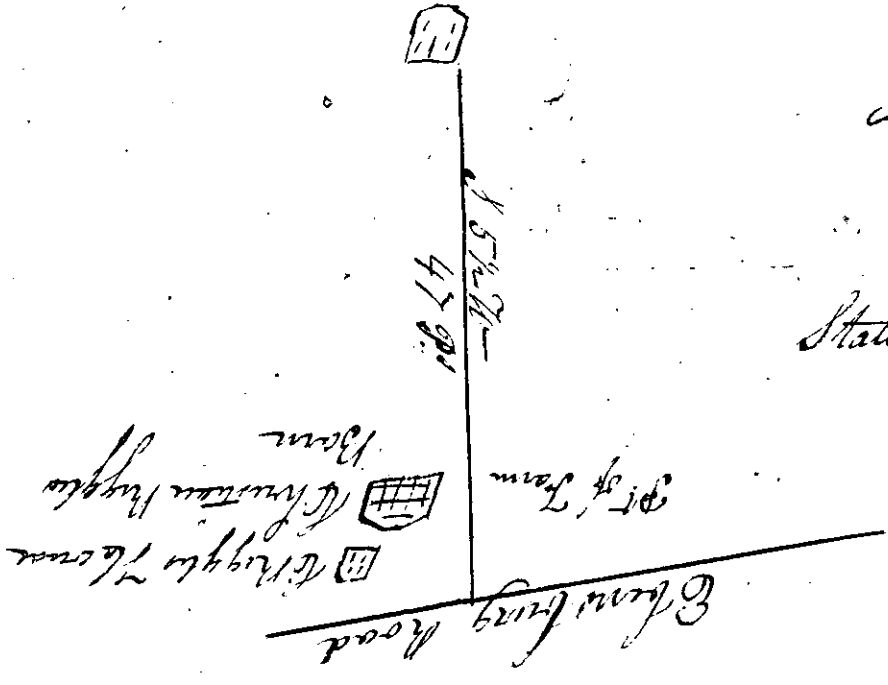
At a Court of Quarter Sessions of the Peace
of the County of Columbia held at Ebensburg
in and for the said County, on Wednesday
the second day of April A.D. 1845 before
the Hon. Thomas White President, John
Murray and Philip Aaron Edgrs. Associate Judges of the same
Court: Upon the petition of divers inhabitants of the township
of Allegheny in the said County, setting forth that they
labor under great inconveniences for want of a road or
highway, to lead from Charles Flick's to the Ebensburg
Road at the house of Christian Reule about forty
rods, and therefore praying the Court to appoint proper
persons to view and lay out the same according to law.
The Court upon due consideration had of the premises,
due order and appoint John Eckurode, Joseph Buck,
John D. Myers, Joseph Eckurode, Matthias Behe, and
Patrick McCoy to view the ground proposed for the said
road, and if they or any five of them view the same,
and any four of the actual viewers agree that there is
occasion for such a road, they shall proceed to lay out the
same, as agreeable to the desire of the petitioners as may
be, having respect to the best ground for a road and the
shortest distance, and in such a manner as to do the
least injury to private property, and that they make report
of their proceedings to the next Court of Quarter Sessions
to be held for the said County, stating particularly
whether they judge the same necessary for a public or private
road, together with a plot or draft thereof and the courses
and distances, and references to the improvements through
which it may pass.

By the Court,
M. A. Smith Clerk

To the Honorable the Judges within named
 We the persons appointed by the within order of Court to
 view & lay out the Road therein mentioned having first been
 duly sworn according to Law Do Report that in pursu-
 suance of said Order we have viewed laid out and return
 for private use the following Road viz Beginning at the
 House of Charles Flick in Alleghany Township thence S 5 1/2 W
 47 P to the Ebensburg Road close to Christian Niggles
 Barn witness our hands May 8th 1845 a draft whereof
 is hereto annexed

J. M. Coy Surveyor
 Mathias Beck
 Joseph W. Beck
 John B. Myers
 John Eckert
 Joseph C. Stewart

Char Flicks House



Station pt S 5 1/2 W 47 P

7-0
 55-
 22-
 20
 19 1/4
 47

Samp.
 med

1845

Order to brew & lay
a road to lead from
Charles Hicks to the
Chenury road at the
house of Christian Peple,
by Brewers

- John Eckersode
- Joseph Brock
- John Burlyers
- Joseph Eckersode
- Matthias Becke
- Patrick H. Boy

Filed July 2^d 1845

3 July 1845

Return granted

4 Oct 1845

Wells over

3 Jan 1846

Return to be returned

Filed 25 Feb by
Charles Hick

Jan. 12. 1846 Order to open
made out to Charles Hick

Report of Brad View
From
Chas. S. Wick to Christian
— Briggs —
Allegany Township

Cambria County, Pa.

At a Court of Quarter Sessions of the Peace of the County of Cambria held at Ebensburg in and for the said County, on Thursday the third day of July A. D. 1845 before the Hon. Thomas White President, John Murray, and Philip Noor Esqs. Associate Judges of the same Court:— Upon the petition of divers inhabitants of the township of Clearfield in the said County, setting forth that ~~an~~ ~~road~~ ~~has~~ ~~been~~ ~~laid~~ ~~out~~ ~~&~~ ~~opened~~ from the Dry Gap Road at or near Leonard Litzingers farm and leading to & intersecting the Philipsburg Road near John Nagle's farm; that part of said road beginning at John McMullens farm and extending to the Philipsburg road has been supplied by a road leading from near Leonard Litzingers to John McGuire's improvement which road has been opened & made & confirmed in pursuance of an order of the Court of Quarter Sessions at July Term 1844 & that in consequence thereof the above described part of said road has become useless, inconvenient & burdensome to the inhabitants of said Township, and therefore praying the Court to make an order for vacating said road, whereupon the Court do order and appoint Thomas Adams, Luke Maguire, James Hoff, Joseph Cretin, James Magehan Esq. and James McLaughlin to view the road in the said petition prayed to be vacated, and to consider and judge whether it is become useless, inconvenient and burdensome, and if they or any five of them view the said road, and any four of the actual viewers agree that the same is become useless inconvenient and burdensome, as aforesaid then to make report accordingly to the next Court.—

By the Court

Wm. R. Smith Clerk

To the Honorable the Judges here named in the
under named embossed paper sent on or about 10th

1845-

Order to bein and
locate half of a road
from the city to the road cut
or from Leonard ^{to the road cut}
leading to the road cut
the following road near the
Charles Hill, beginning at
John McMillan's farm &
extending to the Phillipsburg
road.

brevel

Thomas Adams

Lebel Maguire

James W. H.

John H. Hester

James H. Hester

James H. Hester

Oct 2, 1846 Order to locate road
out to

3 Oct 1845 O.R.D.
3 Jan 1846 Benjamin

~~Order to bein and~~

Dec - 1845

Order to bein and
locate road out to

above order of court and being sworn as said court
do report that we have searched and made made
the said road as described in the above order of court as
it is used and and herefrom and being replaced by
other road beginning at the road call the clay gap
road north to the millions there with thirty five degrees
East sixty paces no 2 north forty degrees East sixty paces
there no 3 north thirty two degrees East twenty paces there no 4
no 4 - north twenty three degrees East sixty paces there
no 5 north thirty five degrees East thirty paces there
no 6 north fifty degrees East thirty paces
no 7 north twenty two degrees East one hundred
paces no 8 north thirty five degrees East twenty five paces there
no 9 north twenty five degrees East sixty paces no 10
no 10 north forty five degrees East one
no 11 north twenty five degrees East
no 12 north twenty paces
no 13 north twenty paces
no 14 north twenty degrees East
no 15 north three degrees
with twenty paces no
16 north fifty East thirty paces
paces no 17 north thirty five
degrees East fifty paces
no 18 north fifty five degrees
East forty paces no 19
north twenty degrees East
twenty paces no 20 north
nine degrees East
thirty paces no 21
north north twenty five
degrees East twenty paces
no 22 north six degrees
twenty paces
no 23 north thirty five
degrees East forty paces
no 24 north twenty
five degrees East forty
paces no 25 north
ten degrees East forty
degrees East
no 26 north fifteen
degrees East thirty
paces to the place
where the road
crosses the
road

Johnston
Harris

* In testimony whereof
we have hereunto set our
hands & seal the 24th day
of September 1845

Thomas Adams (Seal)
Luther Ogden (Seal)
Joseph Croton (Seal)
James Chapman (Seal)
James Clough (Seal)

The new men attend
Thomas Adams two day
Luther Ogden two day
Joseph Croton two day
James Chapman four day
James Clough one day

Cambria County, Pa.

At a Court of Quarter Sessions of the Peace of the County of Cambria held at Ebensburg in and for the said County, on Thursday the third day of July A. D. 1845- before the Hon. Thomas White President, John Murray and Philip Noon Esqrs. Associate Judges of the same Court- Upon the petition of divers inhabitants of the township of Ca in the said County setting forth that a private road hath been lately laid out by order of Court from the Ebensburg road opposite M Councils road, to intersect ~~the~~ the farm of James Gost on the same road, part of the said road from the back corner, being a corner of George Snyder & Clements Fresh, if confirmed by the Court will be very injurious to your petitioners land through which the same runs, and therefore praying the Court to appoint proper persons to ~~review the~~ aforesaid part and lay out the same, according to law. The Court upon ~~consideration~~ had of the premises do order and appoint Emericus Bender, Jacob Lutter, Ezekiel Hughes, Thomas Kirkpatrick, Samuel Weakland, and James Kennedy to review the said road and parts adjacent, and if any five of them review the same, and any four of the actual reviewers agree that there is occasion for such a road they shall proceed to lay out the same, as agreeable to the desire of the petitioners as may be, having respect to the best ground for a road and the shortest distance, and in such a manner as to do the least injury to private property, and that they make report of their proceedings to the next Court of Quarter Sessions to be held for the said County, stating particularly whether they judge the same necessary for a public or private road, together with a plot or draft thereof and the courses and distances, and references to the improvements through which it may pass.

By the Court

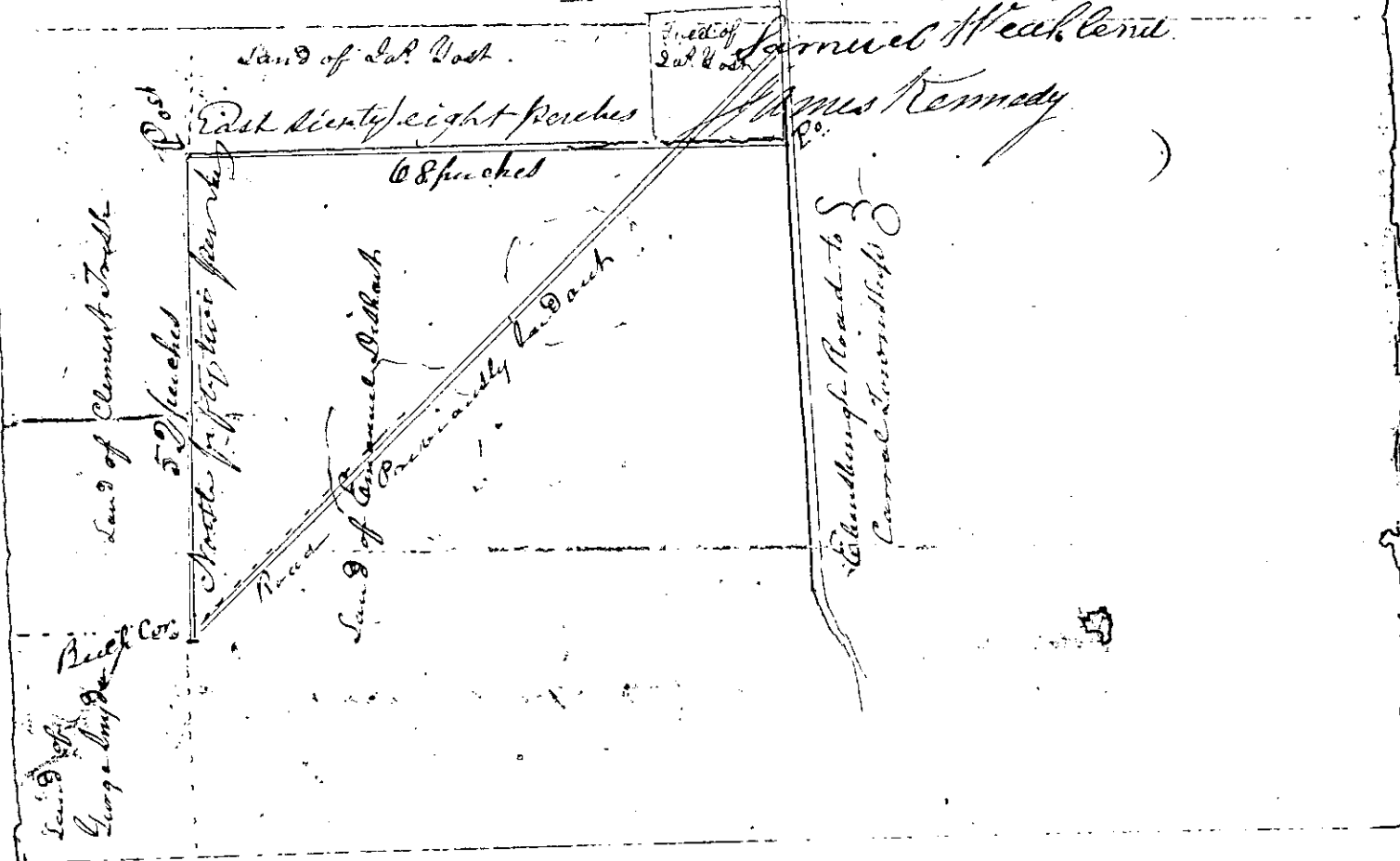
Wm R. Smith Clerk

In pursuance with the above order of Court all the above named viewers, met the house of Ormanuel Dishart on the 26th day of September A. D. 1845. and proceeded to the Examination of the above road with parts adjacent and after being

By the Court
 Wm. R. Smith Clerk

In pursuance with the above order of Court all the above named viewary, Met the house of Emanuel Dishart on the 26th day of September A.D. 1845. and proceeded to the Examination of the above road with parts adjacent and after being duly sworn according to law - commenced at the above beech corner thence North along the line of lands of Emanuel Dishart & Clements Fresh Fifty two perches to a post - Thence East Sixty Eight perches to intersect the Evesing Road at the corner of a field of James East - The viewers also judge the above messary as a private Road

Emmericus Bender
 E. Hughes
 Thomas Kirkpatrick
 Samuel Weakland
 James Kennedy



1845-

Order to Review of
lay out a road from the
Clunbury road opposite
M. Edmunds road to intersect
on the farm of James Post
on the same road being part
of the said road from the
beech cover, a corner of
George Snyder & Clements Fresh.

- Breeds
- Emersius Bunder
- Jacob Lather
- Brekeil Hughes
- Thomas Kirkpatrick
- Samuel Weakland
- James Kennedy

30th 1845 Road
3 July 1846 Confined
To be opened 2nd full
made

Feet, 75-


Cambria County Pa.

At a Court of Quarter Sessions of the Peace
of the County of Cambria held at Ebensburg
in and for the said County on ~~Thursday~~ the
third day of July A.D. 1845 before the
Hon. Thomas White President, John Murray,
& Philip Koon Esqrs. Special Judges of the same Court.

Upon the petition of divers inhabitants of the township of
Jackson in the said County, setting forth that they labor under
great inconveniences for want of a road or highway, to lead from
Eloza Furnace to intersect the public road leading from Charles
Dillon's to the Indiana road at or near the place that the
road from Charles Murray's coal bank intersects said road,
and therefore praying the Court to appoint proper persons to
view and lay out the same, according to law. The Court upon
due consideration had of the premises do order and appoint
Stephen Lloyd, Michael Fore, John Luke, Henry Rager, Anthony
Lambaugh, and Conrad Rager to view the ground proposed
for the said road, and if they or any five of them view the
same, and any four of the actual viewers agree that there
is occasion for such a road, they shall proceed to lay out
the same, as agreeable to the desire of the petitioners as may
be, having respect to the best ground for a road and the
shortest distance, and in such a manner as to do the least
injury to private property, and that they make report of their
proceedings to the next Court of Quarter Sessions to be held
for the said County, stating particularly whether they judge
the same necessary for a public or private road, together
with a plot or draft thereof and the courses and distances
and references to the improvements through which it may
pass.

By the Court
Wm. A. Smith Clerk

To the Honorable Court of Cambria County, We ~~Stephen~~
 Michill Fore. John Luthe. Henry Rager. Anthoney Lambough & Conrad
 Rager appointed by the above order to view the above mentioned ground
 for a road, after being duly sworn & affirmed to report that we have
^{viewed} said ground and do return the following courses and distances for
 a Publick Road viz Beginning four perches south of the above
 Bank road & on the road leadin to Indiana Pike, thence North eight
 eight Degrees west seventy perches to a s. o. oak. South fifty west nine
 perches to s. Maple. North sixty west four perches to Post. North eighty
 west one hundred perches to small Ch^t. North eight six west twenty eight
 perches to Post. North forty west sixty six perches to Post. North sixty one
 west forty perches to Cucumber. North eighty two west thirty four perches
 to Ch^t. North sixty five west forty perches to Dogwood. North sixty west
 thirty eight perches to w. o. North thirty west thirty perches to Post. North
 twenty three west thirty two perches to Post. North seventeen west eight
 perches to Sassaewood. North seventy one west twenty two perches to Post.
 North thirty six west six perches to Post. South eighty west eleven perches
 to Post. North seventy eight west ten perches to Post. North sixty two west
 fifty six perches to Post. North fifty one west twenty four perches to Post.
 North fifty eight west Seventy six perches to Post. North twenty five west forty
 perches to Post. North two west twenty six perches to Post. South seventy three
 west eleven perches to Post. North eighty west twenty ~~three~~ perches to south
 side Blacklick. North forty seven west thirty eight perches to Post. South
 sixty west twenty two perches to cut south side sidling hill all the way down
 South seventy west eight perches to Spr. South eighty five west sixteen perches
 to Spr. North eighty west twelve perches to Post. North sixty west
 fourteen perches to Post. South eighty six west twenty four perches to spruce.
 North seventy eight west ten perches to Post South eighty five west twenty
 three perches to R. oak. North eighty nine west twenty two perches
 to Post. North fifty two & half west twenty two perches to Spr. North forty
 five west fifty eight perches to Post. and North fifty two Degrees west twenty
 eight perches past the Furnace seat to South side N. B. Blacklick intersecting
 with the road laid out to Stewarts Furnice. Witness our hand the
 seventeenth day of September Ad eighteen hundred and forty five.



Stephen	three days
Anthoney Lambough	two "
John Luthe	two "
Henry Rager	two "
Conrad Rager	two "

1845

Order to be made and
lay out a road to lead
from Clara Harvey to
intersect the public road
leading from Charles Bellows
to the Indiana pond at or
near the place that the
road from Charles Murray
crosses bank intersects said

road

ward

Stephen Lloyd

Michael Fox

John Luke

Henry Rager

Anthony Lambaugh

Samuel Rager

April 1846 confirmed

Record 157 of opening 30 feet

& region Certificate made

Recd. Dec. 17. 1845

Order to be made
out to David Ritter

John Fox

me
right
edge

Report

see clear leads
from Elgin (found)
to suspect the reason
Murray Carbolic also
to, made an attempt
to return to.

Filed October 29th 1845

36, 1845 - 2000

Cambria County, Pa.

At a Court of Quarter Sessions of the Peace
of the County of Cambria held at Ebensburg
in and for the said County on Thursday the
third day of July a. d. 1845 before the Hon.
Thomas White President, John Murray and

Philip Koon Esqs. Associate Judges of the same Court: Upon
the petition of divers inhabitants of the township of Washington
in the said County, setting forth that they labor under great
inconveniences for want of a road or highway to lead from a
public road leading from Mrs. Elizabeth Skelly's to Mrs. Rosanna
McLaughlin's at a pine stump (marked as a corner) at the
turn of said road near Solomon McCullough's old stable to intersect
the Rail Road between J. Reinhart's Tavern and the dwelling
of William A. Campbell, in said Township, and therefore praying the
Court to appoint proper persons to view and lay out the same,
according to law. The Court upon due consideration had of the
premises do order and appoint James Magehan Esq, Shays
McHugh, Henry Meidhoff, Augustin Durbin, Patrick Storm, and
Thomas Bradley to view the grounds proposed for the said road,
and if they or any five of them view the same, and any
four of the actual viewers agree that there is occasion for
such a road, they shall proceed to lay out the same, as agree-
able to the desire of the petitioners as may, having respect to the
best ground for a road and the shortest distance, and in such
a manner as to do the least injury to private property, and
that they make report of their proceedings to the next Court
of Quarter Sessions to be held for the said County, stating
particularly whether they judge the same necessary for a
public or private road together with a plot or draft thereof,
and the courses and distances, and references to the improve-
ments through which it may pass.

By the Court

Wm. A. Smith Clerk

1845

Order to send Mary out

a pack from the miller

order leading from Mrs

Elizabeth Kelly to Mrs

Rowena W. Shingler, at

a price thirty five shillings at

a corner of the town of Sand

ford near Victoria W. Collyer

old stable to witness the

sale made between J

Richardson & the

awfully of Wm. Campbell,

General

James Maclean Esq

John W. Knight

Henry Field Esq

Augustin Smith

Patrick Staines

Thomas Bradley

3 Dec 1845 (cont)

with copy
1. Dec 1845 to the confederate
to a printing press by
J. W. Knight

October 2, 1845
to the printer

[Faint, mostly illegible handwritten text, likely bleed-through from the reverse side of the page.]

Cambria County Pa.

At a Court of Quarter Sessions of the Peace of the County of Cambria held at Ebensburg in and for the said County, on Thursday the third day of July a. d. 1845 before the Honorable Thomas White, President, John Murray and Philip Koon Esquires Associate Judges of the same Court:— Upon the petition of divers inhabitants of the Township of Richland, in the said County, setting forth that they labor under great inconveniences for want of a road or highway, leading from the intersection of the roads from Ebensburg to the Bedford Road at George Feltz's, to start from said road at or near John Krings, and thence to run to intersect the Bedford road on Saint Hill West of Saint Creek, on a direction to Johnstown being about two miles in length over good ground, the greater part of which is now travelled, and therefore praying the Court to appoint proper persons to view and lay out the same according to law. The Court upon due consideration had of the premises, do order and appoint George Murray, John Shaffer, Henry Summoyer, George Feltz, Christian Fomerby, and John F. Stull, to view the ground proposed for the said road, and if they or any five of them view the same, and any four of the actual viewers agree that there is occasion for such a road, they shall proceed to lay out the same, as agreeable to the desire of the petitioners as may be, having respect to the best ground for a road and the shortest distance, and in such a manner as to do the least injury to private property, and that they make report of their proceedings to the next Court of Quarter Sessions to be held for the said County, stating particularly whether they judge the same necessary for a public or private road, together with a plot or draft thereof and the courses and distances, and references to the improvements through which it may pass.

By the Court

Wm. A. Smith Clerk

We the undersigned inhabitants of the township of Richland do hereby consent to view and lay out the

to plan or draft thereof and the courses and distances, and references to the improvements through which it may pass.

By the Court

Wm. A. Smith Clerk

We the persons appointed by the within order of Court to view and lay out the Road within mentioned do Report that in pursuance of the said Order we have viewed and laid out, and do return for Publick Use the following Road. Beginning at the Road leading from Eberburg to Geage Helzells at the farm of John King, Thence South Eighty nine and One Half degrees West Sixty four Perches through John King's Improvement to a Post; Thence South Ten degrees West Forty six perches to a sugar; Thence South fifty two degrees west Eighty Eight perches to a Post; Thence South Eighty degrees west, Sixty six perches to a Post in Lewis Dummoys Improvement; Thence South Fifty seven degrees West Fourteen perches to a Post; Thence South Eighty Three degrees West One Hundred and Eight perches through Gabriel Dummoys Improvement; Thence North Eighty seven degrees West Fifty two perches to a Post; Thence South Thirty three degrees West Seventy four Perches to a Post; Thence South four degrees West Twenty two perches to a Post; Thence South Thirty seven and One half degree West Fifty four perches to a Post; Thence South Sixty seven degrees West Thirty two perches to a Post; Thence North Eighty Eight degrees West Forty Eight perches to a Post in Martin Stutz Improvement; Thence South Sixty six and one half degrees West Seventy two perches to a Spruce; Thence South Thirty seven and One half degrees West Twenty perches to a Spruce stump; Thence South Twenty perches to a Post on Henry Dummoys Improvement; Thence South Fifty five degrees West Sixty two perches to a Post; Thence South Sixty five degrees West Fifty four Perches to Bedford Road on the Top of Point Hill. Witness Our hands September twenty second Anno Domini 1815.

George Murray 1 day \$1.00

Ditto " Draft 1.00

John Shepper 1 day 1.00

Henry Dummoys 1 day 1.00

Geo. Helzels 1 day \$ 1.00

Christian Horner 1 day 1.00

John F. Still 1 day 1.00

Road from Charnburgh to Geo. Melkells.

South Eighty nine & 1/2 West Sixty four perches to Post.
 South three degrees West. Fifty six perches to a Sugar.

South fifty two West - Eighty Eight perches to a Post.

South Eighty West - Sixty Six perches to a Post.
 South Sixty seven West - fourteen perches to a Post.

South Eighty Three West - One Hundred and Eight perches to Post.

North Eighty seven West - Fifty Two perches to a Post.

South Thirty three West - Seventy four P to a Post.
 three South four degrees West. - front of field to a Post.

South Thirty seven & 1/2 West - Fifty four perches to Post

South Sixty seven West - Forty Two P to Post

North Eighty Eight West - Forty Eight P to a Post.

South Sixty six & 1/2 West - Seventy five P to a Post.
 South thirty seven & 1/2 West - South 20 P to a Post.

South 55 West - 62 P to Post

South 65 West 64 to Bedford Road.

Length of Road

Length of Miles and 3/4 perches

Seventy five P to a Post
 60 P to a Post

1845

Order to King and
lay out a Road leading
from the intersection of the
road from Chubbung to the
Bedford Road at George
Kells, to start from said
road at or near John King's
and thence to run to water

West the Bedford Road on
Saint-Hills West of Saint
Creek in a direction to
Schustown being about two
miles in length over good
ground &c.

Brewer

George Murray

John Shaffer

Henry Cunningham

George Pettyell

Christian Farmer Esq.

John S. Hall

3rd Oct. 1845. Read

3rd Jan'y 1846 Not granted

Order of 1845 Brewer
certified to Com'rs. Sec'y.

Cambria County, Pa:

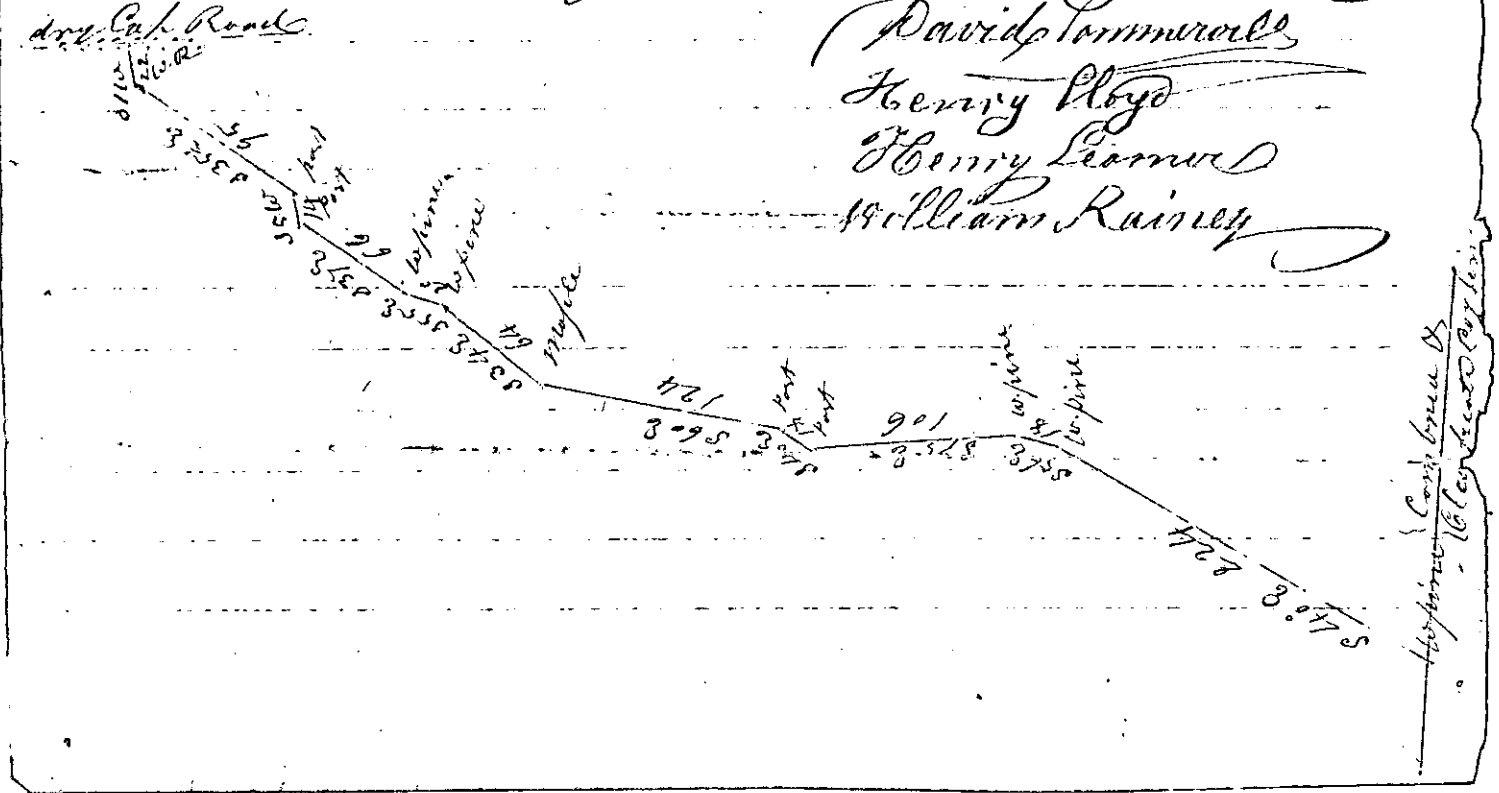
At a Court of Quarter Sessions of the Peace
of the County of Cambria held at Ebensburg
in and for the said County on Friday the third
day of January A. D. 1845 before the Honorable
Thomas White, President and John Murray and

Philip Now, Esquires, Associate Judges of the same Court: Upon the
petition of ~~divers inhabitants of the township of Fair~~
in said County, setting forth that they labor under grie-
vances for want of a road or highway to lead from the dry gap ~~roads~~
where John Westover's road starts from at John Pann's farm to the
Clearfield County line in Riverside township there to meet a road run-
ning to Reeder, King's saw mill, about two miles, and therefore pray-
ing the Court to appoint proper persons to view and lay out the same ac-
cording to law: The Court upon due considerations had of the premises do
order and appoint David Sumnerville, Henry Lloyd, Henry Leamer, William
Raney, William Leamer and Richard Ashcraft to view the grounds
proposed for the said roads, and if they or any five of them view
the same, and any four of the actual viewers agree that there is
occasion for such a road, they shall proceed to lay out the same
as agreeable to the desire of the petitioners as may be, having
respect to the best grounds for a road and the shortest distance
and in such a manner as to do the least injury to private property,
and that they make report of their proceedings to the next Court
of Quarter Sessions to be held for the said County, stating particularly
whether they judge the same necessary for a Public or private Road
together with a plot or draft thereof and the courses and
distances, and references to the improvements through which
it may pass. —

By the Court
Wm A. Smith Clerk

Agreeable to the above order, we the under named viewers viz
 David Somerville, Henry Ployd, Henry Leamer Wm Leamer &
 Wm Rainey met & being first sworn did proceed to view the
 Ground therein proposed & the under named viewers being of the
 opinion that a publick Road would be of some use, did
 proceed to have laid out the same with Courses & distances as follow
 Beginning at a white pine on Clearfields County Line near to
 a path or private Road, leading from the county line to Reader Kang
 on the Cherry Tree Road leading to Cowensville, thence south forty
 degrees East two hundred & twenty paces to a white pine - south
 fifty six degrees East eighteen paces ^{near} John Plotts fields to a white pine
 south seventy five degrees East one hundred & six paces to a post in John
 Plotts field thence south forty six degrees East eighteen paces to a post in John
 Plotts field south sixty degrees East one hundred & twenty four paces to a
 Maple outside of John Plotts fence south thirty four degrees East
 sixty four paces to a white pine south fifty five degrees East twenty paces
 to a white pine thence through Richard Brauns & John Westovers fields
 south sixty seven degrees East
 sixty six paces to a post in John Westovers field south five degrees west
 fourteen paces to a post in John Westovers lane thence along said lane in post
 south thirty five & one half degrees East Ninety five paces to a white oak
 & one degree west twenty two paces to the dry Gap Road of John Braun
 field witness our hands this 17th day of Feb'y 1845 with a
 plat hereto annexed making the distance 2 Miles 131 paces

David Somerville
 Henry Ployd
 Henry Leamer
 William Rainey



Hyaline & Co's brass & 161 Concord Boston

1845.

Order to view and lay out
a road to lead from the
dry gap road where John
Morton's road starts from
at John Baime's farm to
the Clearfield County line
in Cummins township there
to intersect a road running
to Roader King's saw mill.

Viewed
David Gammiller
Henry Lloyd
Henry Learner
William Rainey
William Leander
Richard Schcraft

April 1845 Road
July 1845 Road
By James Gammiller
Paid \$75 Paid
by John Westover

March 31st 1845 Viewed
-typed to Commissioners

1845

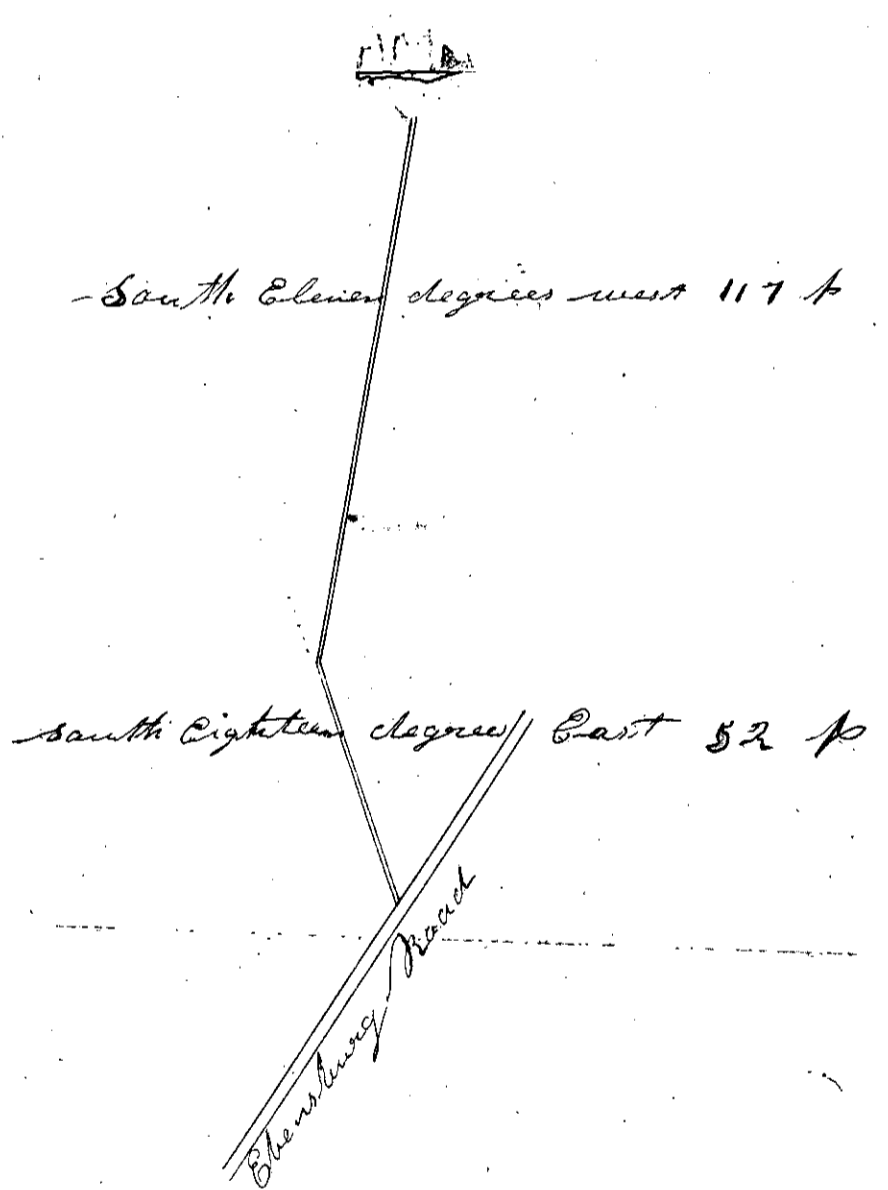
Cambria County Js.

At a Court of Quarter Sessions of the Peace of the County of Cambria held at Ebensburg in and for the said County, on Thursday the third day of July A. D. 1845 before the Hon. Thomas White President, John Murray and Philip Noon Esqs. Associate Judges of the same Court: Upon the petition of divers inhabitants of the township of Summerhill in the said County, setting forth that they labor under great inconveniences for want of a private road, to lead from George Sattlemoyer's house to a point on the road leading from Jefferson to Ebensburg near Terrence McCordie's dwelling, and therefore praying the Court to appoint proper persons to view and lay out the same, according to law. The Court upon due consideration had of the premises do order and appoint William Palmer, George Tringle Sr. John Skelly, Thomas McCannell, Hugh Dugan, and John Tringle to view the ground proposed for the said road, and if they or any five of them view the same, and any four of the actual viewers agree that there is occasion for such a road, they shall proceed to lay out the same, as agreeable to the desire of the petitioners as may be, having respect to the best ground for a road and the shortest distance, and in such a manner as to do the least injury to private property, and that they make report of their proceedings to the next Court of Quarter Sessions to be held for the said County, stating particularly whether they judge the same necessary for a public or private road, together with a plot or draft thereof and the courses and distances, and references to the improvements through which it may pass.

By the Court
Wm. A. Smith Clerk

To the Judges within named
 Be the subscribers appointed by the within
 order of Court to view and lay out the
 road therein mentioned do report that in
 pursuance of the said order having been
 respectively sworn according to law we have
 viewed and laid out for private use the
 following road to wit
 Beginning the House of George Settemayer
 thence south eleven degrees west one hundred
 and seventeen perches to the line between
 Jacob Emigh and George Frey thence along
 said line south eighteen and a half degrees
 East fifty two perches to the Ebersburg Road
 making one hundred and sixty nine perches
 Witness our hands and seals this 20th day of
 September A.D. 1845

William Palmer (seal)
 Geo. Pringle (seal)
 John Skalley (seal)
 Thos. Mc Connell (seal)
 Hugh Dugan (seal)
 John Pringle (seal)



Bill of members
 \$500 Palmer one Day
 George Pringle Jr one Day
 John Skalley one Day
 Thos Mc Connell two days
 Hugh Dugan one Day
 John Pringle one Day

The Ebersburg Road

South Eleven degrees west 117 1/2

South Eighteen degrees East 52 1/2

Ebensburg Road

Bill of members

- 55th Palmer one Day
- George Orange Jr one Day
- John Skalley one Day
- ~~John M. Cannell two days~~
- Hugh Dugan one Day
- John Fringl one Day

1845

Order to brew and
lay out a road to lead
from George Settlement
house to a point on the
bank leading from Jefferson
to Chensburg near Barnes
at Enrick's dwelling.

Brewers

William Fabrice
George Pringle Jr.
John Skelly
Thomas M. Conant
Hugh Dugan
John Pringle

3 Oct 1845 Paid
3 Jan 1846 Paid

Steel 75 Paid by
George Settlement

Cambria County Jo.

At a Court of Quarter Sessions of the Peace
of the County of Cambria held at Ebensburg in
and for the said County on Monday the
twenty ninth day of March A.D. 1841 before
the Hon. Thomas White President, and Richard

Lewis Esquire Associate Judge of the same Court: Upon the petition
of divers inhabitants of the township of White in the said County,
setting forth that they labor under great inconveniences for want
of a Road to lead from the residence of Henry Hubert of White
Township County of Cambria to the residence of Joseph Miller
of said Township, the said road is for the purpose of intersecting
the road leading from Clearfield to Ebensburg and the road leading
from Clearfield to Hollidaysburg and for the purpose of going to
and from Mr. Snick's Sawmill and other lawful pursuits, and
therefore praying the Court to appoint proper persons to view
and lay out the same, according to law. The Court upon due
consideration had of the premises do order and appoint William
Powell, Joseph Glas, Henry S. McGuire, Abraham Foppell, John
Nagle and Timothy Timmadue to view the ground proposed
for the said road, and if they or any five of them view the
same, and any four of the actual viewers agree that there
is occasion for such a road, they shall proceed to lay out
the same, as agreeable to the desire of the petitioners as may
be having respect to the best ground for a road, and the
shortest distance, and in such a manner as to do the least
injury to private property, and that they make report of their
proceedings to the next Court of Quarter Sessions to be held
for the said County, stating particularly whether they judge
the same necessary for a public or private road, together
with a plat or draft thereof and the courses and distances,
and references to the improvements through which it may
pass. And at a Court of Quarter Sessions of the Peace
held at Ebensburg in & for said County on Friday the third day of

of October 2. D. 1840, the Court appoint Patrick Mc Coy
in place of Henry S. McGuire deceased, and the order was
renewed.

By the Court
Wm. A. Smith Clerk

1845
Order to view and lay
out a road to look for
the residue of Henry Robert
Mc Coy's estate, and
to the residue of Joseph
Miller in said township.

James

William Carroll

Joseph Bluff

Patrick Mc Coy

Abraham Stowell

John Stowell

Samuel Seminary

John Mc Coy

John Mc Coy

John Mc Coy

See 95-2nd by Wm
Carroll

Cambria County Pa.

At a Court of Quarter Sessions of the Peace
of the County of Cambria held at Ebensburg in
and for the said County on Thursday the
third day of July A.D. 1845 before the
Hon. Thomas White, President, John Murray
and Philip Now Elders, Associate Judges of

the same Court: before the petition of divers inhabitants of the
township of Washington in the said County, setting forth that
they labor under great inconveniences for want of a road or
highway, to lead from the road leading from Munster to Jefferson
to start at or near the school house at Edward Park thence
by the nearest and best route to intersect the road leading
from the Jefferson road to the rail road near the foot
of No. 2, and therefore, praying the Court to appoint proper
persons to view and lay out the same, according to law.


The Court upon due consideration had of the premises do
order and appoint William Wherry, John O'Neil, Michael
McHugh, Samuel Dillon, James Magellan, and Peter Collins
to view the ground proposed for the said road, and if they
or any five of them view the same, and any four of the
actual viewers agree that there is occasion for such a
road, they shall proceed to lay out the same, as agreeable
to the desire of the petitioners as may be, having respect
to the best ground for a road and the shortest distance,
and in such a manner as to do the least injury to private
property, and that they make report of their proceedings to
the next Court of Quarter Sessions to be held for the said
County, stating particularly whether they judge the same
necessary for a public or private road, together with a
plan or draft thereof, and the courses and distances,
and references to the improvements through which it may
pass.

By the Court
Wm. A. Smith Clerk

By the Court
 Wm A. Smith Clerk

To the Honorable Judges
 which were opened on the other side of New
 haven street and being seen at Law street
 the report that William Wherry John O'Neil Samuel
 M. Hugh Thomas Dillon and James Chapman
 five of the petitioners attend a private to the show
 and the petitioners beginning at the schoolhouse on
 the Chester road three south thirteen and one
 half degrees east one hundred and thirty two
 perches to the road leading to the foot of Mine
 and we agree that the said road is and
 we return the same as a public road openable
 to Law street, our hands and seals this
 17th day of September AD 1845

Wm Wherry Seal
 James Chapman Seal
 Samuel Dillon Seal
 Michael Messers Seal
 Seal



attender of the petition	Samuel Dillon 3 days
James Chapman 5 days	sworn by me
William Wherry 5 days	James Chapman
John O'Neil 4 days	
Michael M. Hugh 5 days	

Apr 1845

No. Term, 1845

Received 192

from Prothonotary of Cambria County.

Road Papers
from
Jenn Road at
Hildebrand in
conjunction to the
road leading to
Couples mill

Thomas
Atty. for
County Newry

Cambria County Jo.

In a Court of Quarter Sessions of the Peace of
the County of Cambria held at Ebensburg in and
for the said County, on Thursday the third
day of July A. D. 1845 - before the Hon. Thomas
White President, John Murray and Philip Nason

Esquires Associate Judges of the same Court: - Upon the petitions
of divers inhabitants of the township of Cambria in the said County,
setting forth that they labor under great inconveniences for want
of a road or highway, to lead from the Sulling Mill of Thomas Griffith
on the road leading from Ebensburg to Jefferson, to the Grist Mill
of Festus Tibbott in said Township. And that a road has long
since been laid out leading from the Ebensburg & Jefferson road to
Tibbotts Mill which runs within a short distance and parallel to
the Ebensburg & Jefferson road now in use, and has become useless,
inconvenient and burthensome to the inhabitants of said Township,
and therefore praying the Court to appoint proper persons to view
and lay out, and vacate the above mentioned roads, according to
law. The Court upon due consideration had of the premises, do
order and appoint Stephen Lloyd, William Bryce, Richard Tibbott,
William Mills, John D. Council, & Joseph Carrish to view the
ground proposed for the said road, and if they or any five of them
view the same, and any four of the actual viewers agree that
there is occasion for such a road, they shall proceed to lay out
the same, as agreeable to the desire of the petitioners as may
be, having respect to the best ground for a road and the shortest
distance, and in such a manner as to do the least injury to
private property; and that they view the road in the said petition
prayed to be vacated, and to consider and judge whether it is become
useless, inconvenient and burthensome, and that they make report of
their proceedings to the next Court of Quarter Sessions to be held for
the said County, stating particularly whether they judge the same
necessary for a public or private road, together with a plot or draft
thereof and the courses and distances, and references to the improve =

ments through which it may pass.

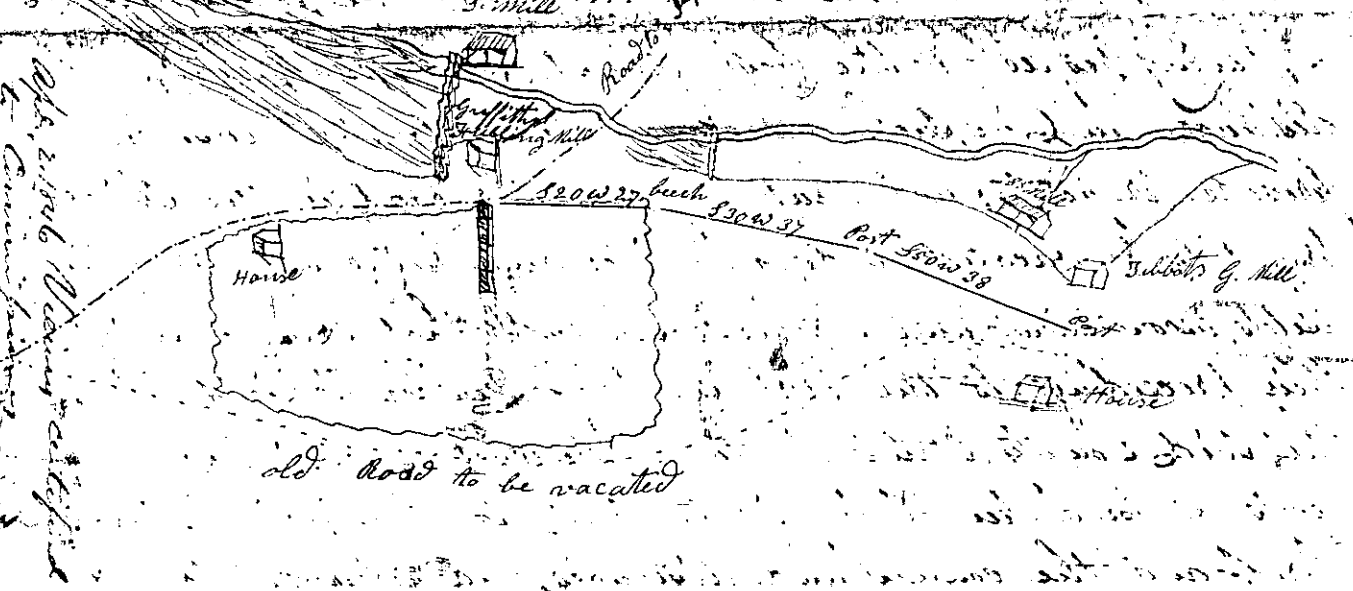
By the Court

Wm A. Smith Clerk

The Stephen Lloyd, William Boyce, Richard Sibbott, William Mills, John O'Connell & Joseph Parish appointed by the within order of Court after being duly sworn do report that we have viewed the ground proposed for said road & also the road said to be useless when the new shall be opened. And do return the following courses and distances for a Public Road beginning on the Jefferson road at the west end of said Griffiths falling mill thence south twenty degrees west twenty seven perches to beech south thirty degrees west thirty seven perches to post & south fifty degrees west thirty eight perches to a post five perches west of said Sibbotts G. Mill. And as soon as the above road is opened according to law we do vacate the within ordered road asked to be vacated. Witness our hands the 27 day of Sep 1845

Stephen Lloyd	one & half days
William Boyce	one day
Richard Sibbott	one day
William Mills	one day
John O'Connell	one day
Joseph Parish	one day

1845
 Order to vacate and lay out a road to lead from the falling mill of Griffiths on the left hand leading from the mill to Jefferson for the mill of Richard Sibbott
 Richard Sibbott
 William Boyce
 Stephen Lloyd
 Richard Sibbott
 William Boyce
 John O'Connell
 Joseph Parish
 30th 1845
 Received
 Stephen Lloyd
 William Boyce
 Richard Sibbott
 William Boyce
 John O'Connell
 Joseph Parish
 Received no report as shown in page 9 and vacated
 Seal 95-



Columbia County, Pa.

At a Court of Quarter Sessions of the peace
of the County of Columbia held at Ebensburg
in and for the said County on Wednesday the
second day of April A. D. 1845 before the Hon.
Thomas White President and John Murray
and Philip Horn Esquires Associate Judges of the same Court:
Upon the petition of divers inhabitants of the township of
Allegheny and its vicinity in the said County, setting forth
that they labor under great inconveniences for want of a road
or highway to lead from the Burgom Lake road at or near the
mouth of Mr. Moore's lane near Loreto thence through said
place to intersect the road leading from Loreto to the Summit
near Dr. Gallitzin's Mills, and therefore praying the Court to
appoint proper persons to view and lay out the same according
to law. The Court upon due consideration had of the premises do
order and appoint Patrick McCoy, Charles Bradley, Richards
Dodson, Simon Weakland, James McGough and William Weak-
land to view the grounds proposed for the said roads, and
if they or any five of them view the same, and any four of
the actual viewers agree that there is occasion for such a road,
they shall proceed to lay out the same, as agreeable to the
desire of the petitioners as may be, having respect to the best
ground for a road and the shortest distance, and in such a
manner as to do the least injury to private property, and that
they make report of their proceedings to the next Court of Quar-
ter Sessions to be held for the said County, stating particularly
whether they judge the same necessary for a public or private
Road, together with a plot or draft thereof and the courses
and distances, and references to the improvements through
which it may pass. -

By the Court

Wm. A. Smith Clerk

To the Honorable the Judges within named
 For the persons appointed by the Northern Order of Court
 to view & lay out the Road therein mentioned, having
 first been duly sworn according to law.

Do Report, That we in pursuance of said order
 have viewed laid out & Return for Publick use
 the following Road viz, Beginning at the mouth
 of Mr Moore's lane on the Burgoon Gap Road Thence
 S 31° E 30 P^{ts} to the post in Mr Moore's lane close to Barn
 Thence S 61° W 7 P^{ts} to the post above dwelling House Thence
 S 45° W 54 P^{ts} to intersection of the road leading from
 Lovetts to the Summit Close to Dr Galtzins Mills
 a draft whereof is herewith annexed. Witness our hands
 the 16th day of May A D 1843—

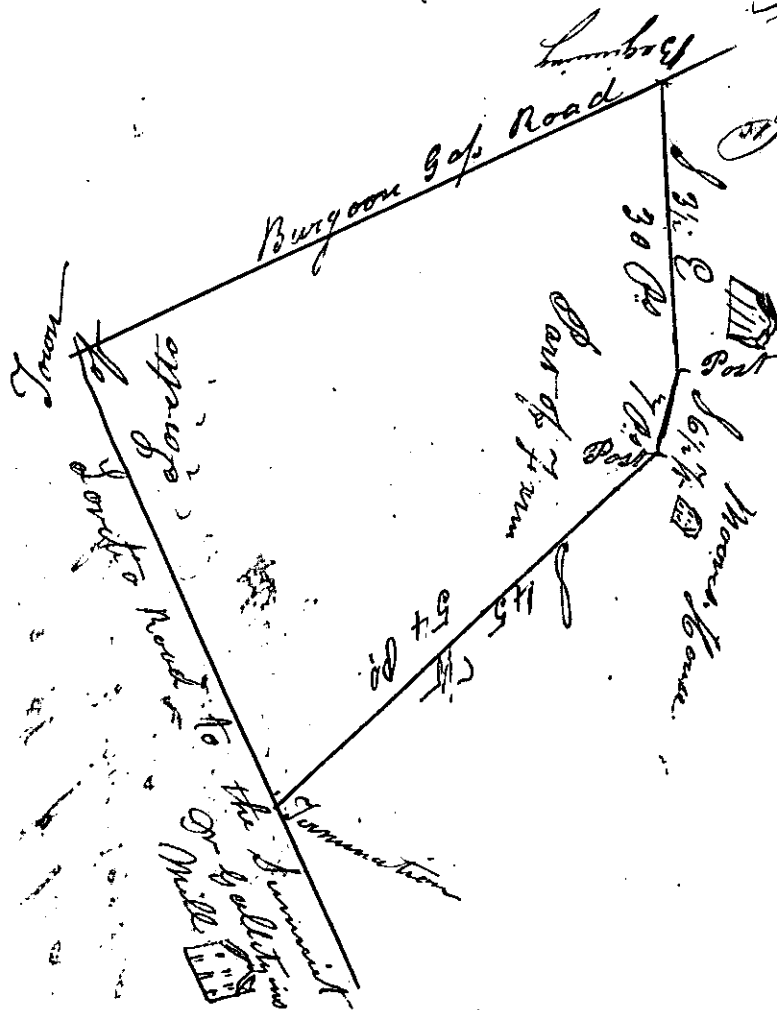
P. W. Coy. Surveyor, 2 Day

Richard Johnson 1 Day

James McFarlane 1 Day

Charles Bradley 1 Day

Simon Walker 1 Day



1st Course S 31° E 30 P^{ts} to Post
 2^d .. S 61° W 7 .. to Post
 3^d .. S 45° W 54 .. to End
 Whole Distance 91 P^{ts}

1845

Order to view and lay out a road to lead from the Cayman Gap road at or near the mouth of St. James Lane near Loretto thence through said place to intersect the road leading from Loretto to the Summit near Dr. Bellington's Mill.

- A Viewed
- Patrick McCoy
- Charles Dudley
- Richard Dodson
- Simon Mackland
- James McLaughlin
- William Mackland

Filed July 2, 1845
 No. 106
 Bold over
 No. 9

September 12, 1845 - Viewed, called to Commission







Per W. Paul
 by the Surveyor Genl. of the Gov.

510
148
By the Honorable the Judges within named
the three persons appointed to view the Road within
mentioned and parts adjacent do report that
in pursuance of the said Order we did view the
same and have laid out for public use the
following Road to wit beginning at a point on
the Road leading from Ebeneburg to Jefferson near
to George Settemoyers School House
Thence North Sixty East Sixty five Perches to a post
Thence North forty five East Sixteen Perches to a Ash
Stump near David Helms's Saw mill
Thence North Sixty seven & a half East Twelve Perches to
a Sugar Thence North fifty two East Nineteen Perches
to a Sugar Thence North forty East Twenty nine Perches
Thence North thirty two East thirty four Perches to a
Spruce on the land of Patrick Muelledon Thence
North Twenty perches Perches to a post Thence North ten
East thirty five Perches to a Spruce Bryan Connely land
Thence North thirty one East Twenty nine Perches to a
Sugar Thence North nine East thirty two Perches to a
Spruce Thence north one & half East thirty three Perches
to a Sugar Thence North thirty East one & four Perches
to a Stump near Bernard Maublen's House Thence North
nine East Seventy one Perches to a Post on Joseph
Demons land Thence North thirty West Twenty four
Perches to a barn on John Roberts Land Thence a long
said Line North one East one hundred and ninety
Eight Perches to the Cambria Township Line whole
length of line three hundred and thirty six Perches
to a Buck Daniel Simons's Land Thence North Sixty six
West forty six Perches Buck Thence North fifty
two West to a Sugar Twenty one Perches to a sugar
Thence North forty six West fifty eight Perches to a
Buck Thence North thirty one West one hundred and
twenty four Perches to a Buck Thence North seventy five
West Twenty seven Perches to a Spruce Thence West thirty
two perches to a Post at E. Howlands improvement
Thence North fifty West to

town purchase to a Post Mt. E. Newlands improvement
Shence north fifty West to ~~the~~


Seventeen Perches to a Post Shence North one Acre
~~40~~ ⁴⁰ Perches to a Post Shence North five Acre
Perches to a Post Shence North nineteen Acre
~~to a Post Shence North five Acre Party Six Perches to~~
the Road at James Diamonds

Making ⁵⁰ Twelve Hundred and Fourteen Perches
Witness our hands and seal this the tenth
day of ^{March} our Lord one Thousand Eight Hundred and forty
five

That M. Connell 
John Deely 
Geo. Pingle Jr. 
Joseph Demott 
Jacob settlement 
James Kelly 

146
100
100

CP 50
CP 51
CP 52
CP 53
CP 54
CP 55
CP 56
CP 57
CP 58
CP 59
CP 60
CP 61
CP 62
CP 63
CP 64
CP 65
CP 66
CP 67
CP 68
CP 69
CP 70
CP 71
CP 72
CP 73
CP 74
CP 75
CP 76
CP 77
CP 78
CP 79
CP 80
CP 81
CP 82
CP 83
CP 84
CP 85
CP 86
CP 87
CP 88
CP 89
CP 90
CP 91
CP 92
CP 93
CP 94
CP 95
CP 96
CP 97
CP 98
CP 99
CP 100



Camtra Township

N. 11 E

136 p

CP 30 W 24 p

CP 9 E 71 p

CP 30 E 104 p

CP 17 E 53 p

CP 9 E 32 p

CP 31 E 29 p

CP 10 E 95 p

CP 32 E 20 p

CP 31 E 30 p

CP 11 E 29 p

CP 12 E 19 p

CP 13 E 12 p

CP 14 E 16 p

CP 10 E 65 p

Richards River
Kamtra Township

Report of News
of a road from Gay
Solomon's Mills to

Cambria County, Pa.

At a Court of Quarter Sessions of the Peace of
the County of Cambria, held at Ebensburg in and
for the said County, on Thursday the third day
of July, A.D. 1845 before the Hon. Thomas White
President, John Miller and Philip Koonce,
Associate Judges of the said Court, upon the petition of

~~inhabitants~~ of the township of Summerhill in the said County,
alleging that a road hath been lately laid out by order
of the Court from the Ebensburg road near Settemoyers School house
to the same road near James Simonds, which road if confirmed
by the Court will be very injurious to your petitioners, and burthen
some to the inhabitants of the township through which the
same runs, and therefore praying the Court to appoint proper
persons to re-view the said road and parts adjacent, and make
report to the Court according to law. The Court upon
their had of the premises, do order and appoint

David Dickman, Henry Miller, William
Mungle, and Evan Lloyd to review the said road and parts
adjacent, and if any five of them review the same, and any
four of the actual reviewers agree that there is occasion for
such a road, they shall proceed to lay out the same, as
agreeable to the desire of the petitioners as may be, having
respect to the best ground for a road and the shortest distance,
and in such a manner as to do the least injury to private
property, and that they make report of their proceedings to
the next Court of Quarter Sessions to be held for the said
County, stating particularly whether they judge the same
necessary for a public or private road, together with a plot
or draft thereof and the courses and distances, and references
to the improvements through which it may pass.

By the Court

Wm. A. Smith Clerk

To the Honorable the Judges within named

We the persons appointed to review the road within
in named or mentioned and parts adjacent,
do report, that in pursuance of the said
order, we did review the same, and have
laid out for public use the following
road, to wit: Beginning at a Maple near George
Settlemays School house in Simsbury Townshp
and continued the course & distance as laid
down in a former view till a point ending
at James Dimonds in Cambria Townshp
that in our opinion said road was located
on as good ground as any can be found on any
ground adjacent thereto and with a little
injury to the inhabitants as could be avoided,
and in our opinion there is occasion for such
road Witness our hands this 27th
day of September 1845

George Murray
David Pulman
William Roberts
Martin Prugh
Evan Lloyd
Henry Michael

Seal
Seal
Seal
Seal
Seal
Seal

Geo Murray 2 acy, \$2.00
David Pulman 1 ac 1.00
Henry Michael 1 ac 1.00
William Roberts 1 ac 1.00
Martin Prugh 1 ac 1.00
Evan Lloyd 1 ac 1.00

George Settlemyer

1845

to Review

lay out a road from
Steinburg road near
Hempstead School house to
the same road near James

Demonds

Reviewers

George Murray

David Spelman

Henry Michaels

William Roberts

Martin Tringle

Erin Lloyd

New York. July 1/45

October 4th 1845 Continued

1 April 1846 Held

over 1847 Com

to June 1847

by

George H. Stearns

Order to open a road out to D. Demonds
July 10. 1847