

Cambria County Pa.

At a Court of Quarter Sessions of the Peace of
the County of Cambria held at Ebensburg in
and for the said County, on Tuesday the
first day of October A.D. 1864 before the Hon-
orable Thomas White, President, John Murray
and Philip Stone Esquires, Associate Judges of

the same Court: Upon the petition of divers inhabitants of the
said County, setting forth that that part of the public road
from Soretto to Philipsburg which lies between Soretto and James
McGough's farm has been badly located and is nearly useless by
reason of the bad ground over which it passes, and therefore praying
the Court to appoint proper persons to review and lay out the same
according to law. Whereupon the Court upon due considerations had of the
premises do order and appoint Stephen Lloyd, John Evans (Jr.),
Michael Seavy Esq., Joseph Bucks, Michael Sitzinger and William
Douglas to review the grounds and parts adjacent, and if any five
of them review the same, and any four of the actual reviewers
agree that there is occasion for such a road, they shall proceed to
lay out the same as agreeable to the desire of the petitioners as
may be, having respect to the best grounds for a road and the
shortest distance, and in such a manner as to do the least injury
to private property, and that they make report of their proceedings
to the next Court of Quarter Sessions to be held for the said County
stating particularly whether they judge the same necessary for a
public or private road, together with a plot or draft thereof and
the courses and distances, and references to the improvements
through which it may pass.

By the Court
Wm A. Smith Clerk

The Honorable Judges ~~with~~
 named we Stephen ~~Smith~~, John Evans, Joseph Buck,
 Michael Sizinger, William Douglas after
 being duly sworn do report that we have
 viewed the ground mentioned in the above
 order and do return the following Courses
 & Distances for a public road commencing at the
 House of the above named James McLaugh
 thence South 42 degrees East 54 perches to a post
 South one degree west 139 perches to a post

North 25 degrees
 West 39 perches to a post South 3 1/2 degrees East 50
 perches to a post South 21 East 8 perches to
 a post South 1 1/2 East 64 perches to a post
 South 4 degrees West 102 perches to a stump South
 17 degrees West 60 perches to a post South 39 1/2 degrees
 West 60 to a post South 23 degrees West 23 perches
 post South 2 degrees West 21 perches to a post
 South 15 degrees West 12 perches to a post
 South 43 degrees West 96 perches to a post
 South 16 perches to a post South 57 East 34 perches
 to a post South 44 perches to a post South 12 deg
 ree East 10 perches to the North end of St Marys
 Street on the confirmation of the above
 road we do vacate as much of the Philly
 burg road betwix the House of James McLaugh
 and the Baranah of Loerata as the above
 Subplies. Witness our hand the
 Seventeenth day of March Ad eightteen hundred
 and forty five.

Stephen Smith	Two & half days
John Evans (Smith)	one day & half
Joseph Buck	one day & half
Michael Sizinger	one day & half
William Douglas	one day & half

Sept 30th 1845
 to Commissioners

Reviews to meet
17th March AD 1845



1844

Order to Review that part
of the Public made from
tracts to Philipshing which
lies between Coroto and
James McLaughlin's farm

Viewed

Stephen Lloyd
John Evans (Smith)

Michael Leary Esq.

Joseph Buckle

Michael Fitzinger

William Longlofs

3 Jan'y 1845. Contd

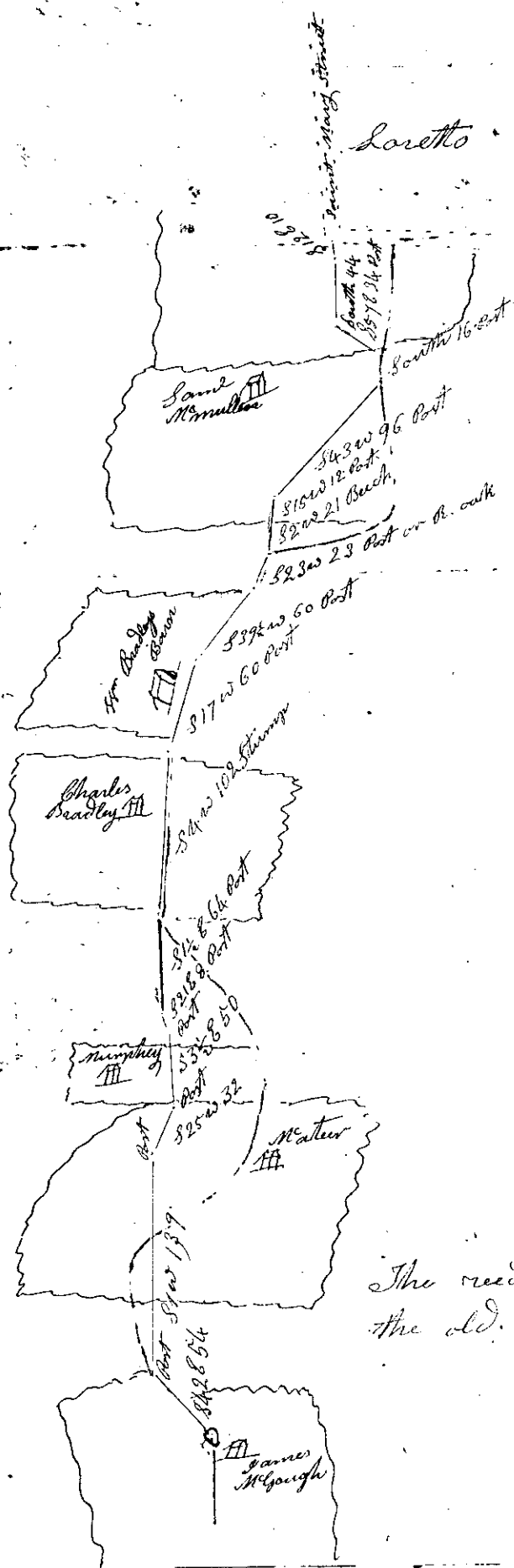
2 April 1845

Compendium made by
in opinion 30 parts

Sept 30th 1845 - Review certified
to Commissioners.

July 26th 1845 - Order to open
office at 4th St. Dick. Mountain.
#155

Fees for 700



The red line represents the old Road

2
3
4
5
6
7
8
9
10
11
12
13
14
15
16
17
18
19
20
21
22
23
24
25
26
27
28
29
30
31
32
33
34
35
36
37
38
39
40
41
42
43
44
45
46
47
48
49
50
51
52
53
54
55
56
57
58
59
60
61
62
63
64
65
66
67
68
69
70
71
72
73
74
75
76
77
78
79
80
81
82
83
84
85
86
87
88
89
90
91
92
93
94
95
96
97
98
99
100

Cambria County, Pa.

At a Court of Quarter Sessions of the Peace of the County of Cambria held at Ebensburg in and for the said County, on Tuesday the first day of October A. D. 1844 before the Honorable Thomas White, President, John Murray and Philip Noon, Esquires Associate Judges of the same Court: Upon the petition of divers inhabitants of the township of Clearfield, in the said County, setting forth that they labor under great inconveniences for want of a road or highway, to lead from the premises of Col. James Bean dec'd to intersect the Dry Gap road at or near Andrew McGuire's, and therefore praying the Court to appoint proper persons to view and lay out the same, according to law. Whereupon the Court upon due consideration had of the premises do order and appoint James McMullen, Patrick McCoy, Augustin Boyrie, Aloysius Swope, Gregory Miller, and Anthony Will to view the ground proposed for the said road, and if they or any five of them view the same, and any four of the actual viewers agree that there is occasion for such a road, they shall proceed to lay out the same, as agreeable to the desire of the petitioners as may be, having respect to the best ground for a road and the shortest distance, and in such a manner as to do the least injury to private property, and that they make report of their proceedings to the next Court of Quarter Sessions to be held for the said County, stating particularly whether they judge the same necessary for a public or private road, together with a plot or draft thereof and the courses and distances, and references to the improvements through which it may pass.

To the Honourable Thomas White Esq. Just. and John Murray & Philip Noon Esq. Associate Judges We the persons appointed by the within order of Court to view and lay out a Road from the House of Col. James Hean D^r in Clearfield Township Cambria Co. to intersect the Dry Gap Road at or near the house of Andrew Maguire having first been duly sworn according to law Do Report That in pursuance of the said order we have ^{laid out} laid and return for private use the following Road by beginning at the House of Col. James Hean D^r Thence N 77 E 36 Perches to Water-mash and Thence S 40 E 44 P. to Chest. Corner of A. Maguire's Land Thence S 64 E 70 P. to Philipsburg Road at the end of Maguire's fence Thence same bearing 12 P. to Dry Gap Road a Draft whereof is hereto annexed. Witness our hands the 2^d day of Dec^r A.D. 1844

J. W. Coy
James McMullen

Alleged Jacob
Gregory Meyer.

Anthony Hill

Col. Hean's House

Station 1st N 77 E 36th to Hornbeam
 " 2nd S 40 E 44th to Chestnut
 " 3rd S 64 E 70th to Philipsburg road
 " " 12th thence to Dry Gap Road 12 P.
 from Col. Hean's House to Dry Gap Road 162 Perches

Hean's Land on both sides of the road Hornbeam unto the Chestnut

Chestnut

Andrew Maguire's Farm
 Joseph Truesler's Land

Philipsburg Road

P. Ivory's Land

Dry Gap Road

1844

1844

Order to view and lay
out a road to lead from
the premises of Col. James
Kean according to indent
the Dry Gap road at or
near Andrew McQuire's

Viewers

James McWhorter
Patrick McCoy
Augustin Byrnes
Rayius Swoopes
Gregory Miller
Anthony Will

Survey 3^d 1845 Road
2 April 1845 Report
Confirms road line
of same ~~line~~
twenty five feet wide

Fees. 75^c

at
to
1. 2

Draft of Road
from Col. James Hays
House to Dry Gap Road

1/2

0

Cambria County Pa.

At a Court of Quarter Sessions of the Peace
of the County of Cambria, held at Ebensburg
in and for the said County, on Tuesday
the second day of July A.D. 1844 before
the Honorable Thomas White, President
John Murray, and Philip Aton Esquires Associate Judges of
the same Court. Upon the petition of divers inhabitants
of the township of Summerhill in the said County, is
forth that they labor under great inconveniences for want
of a road or highway, to lead from the road leading from
Jefferson to Ebensburg, to start at George Feltmeyer's school
house on said road, and to end at a point on the road
leading from Croyle's Mill to Ebensburg, where said road
forks to Judge Murray's Mill, and therefore, praying
the Court to appoint proper persons to view and lay out
the same, according to law. Whereupon the Court upon
due consideration had of the premises, do order and appoint
George Murray, George Pengle, John Skelly, Joseph K. Simon,
Philip Skelly & Thomas M. Lough Esq., to view the ground
proposed for the said road, and if they or any five of them
view the same, and any four of the actual viewers agree
that there is occasion for such a road, they shall proceed
to lay out the same, as agreeable to the desire of the
petitioners as may be, having respect to the best ground for
a road and the shortest distance, and in such a manner
as to do the least injury to private property, and that
they make report of their proceedings to the next Court
of Quarter Sessions to be held for the said County, stating
particularly whether they judge the same necessary for
a public or private road, together with a plot or draft
thereof and the courses and distances, and references to
the improvements through which it may pass.

By the Court

Wm. A. Smith, Clerk

so the Honorable the Judges & the Clerk
of Common Pleas of Cambria County.

Wm. A. Smith, Clerk

No. the undersigned having not degnate to
Apprentment since having viewed the ground
& the settlement through which said road
has to pass & the necessity of said road
from one of said points to the other do
Report the same to be a public road
or highway.

Sworn before me this
14th day of September
A 1844

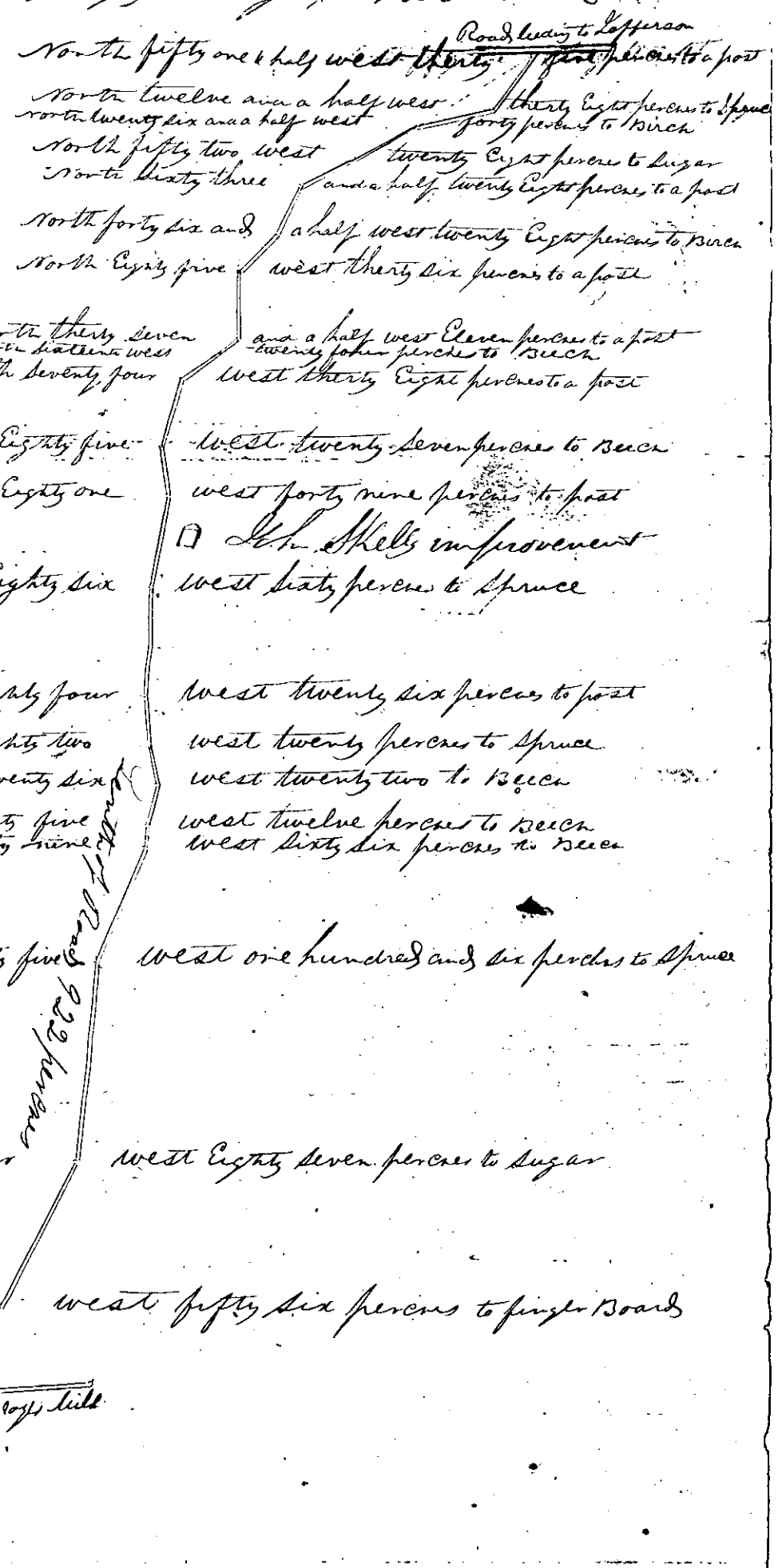
David Newman

George Murray
Geo. Pingle
Joseph A. Leonard
Phelps Skully
Thomas W. Gough

Commencing at George Littlemyres School
^{on the road} leading from Jefferson to Ebersburg
Whence North fifty one and half West thirty
five Perches to a Post Whence North twelve and
a half West thirty eight Perches to a Spruce Whence
North twenty six and a half West forty Perches to
a Birch Whence North fifty two West twenty eight
Perches to a Sugar Whence North sixty three and a
half West ^{eight} twenty Perches to a Post Whence North
forty six and half West twenty eight Perches to
a Birch Whence North eighty five West thirty six
Perches to a Post Whence North thirty seven and a
half West eleven Perches to a Post Whence North
sixteen West twenty four Perches to a Birch
Whence North seventy four West thirty eight
Perches to a Post Whence South eighty five West
twenty seven Perches to a Birch Whence North
eighty one West forty nine Perches to a Post on
John Kellys improvement Whence North eighty
six West sixty Perches to a Spruce Whence South
eighty four West twenty six Perches to a Post
Whence South eighty two West twenty Perches
to a Spruce Whence North seventy six West
twenty two Perches to a Birch Whence North

Commenced at George Hill bridge, School house

Sept. 2nd 1864



Cambria County
 To George Murray for laying out &
 Surveying Public Road at former point
 at Spittlesburg School house to a
 point at a road from Croyles Mill to
 Obowling 2 acap \$4.00
 George Pringle 2 acap 2.00
 Joseph A Dimona do 2.00
 at 11 Dr 2.00

Cambria County Dr
 To George Murray for laying out &
 surveying public road from a point
 at Spittlersburg School house to a
 point at a road from Croyles Mills to

Obwelling 2 days	\$ 4 00
George Pringle 2 days	2 00
Joseph A Dimona ac	2 00
Philip Kelly ac	2 00
Thos. W. Gault Eng ac	2 00
Sept 14 1846	
George Murray 3 ac	

1844

Order to Henry and
lay out a road to lead
from the road leading from
Jefferson to Chambersburg, to
start at George Stettin's
school house at said road

and to cut at a point on
the road leading from Dry
Mill to Chambersburg, where
said road forks to Judge
Murray's Mill.

Revised

George Murray

George Shuple

John Skelly

Joseph A. Leonard

Philip Skelly

Thomas M. Gough

October 1st 1844 Read

Report in presence of

James Skelly

2 April 1845

Revised conference

Order to be opened

thirty feet wide

May 9th 1845 Order to open

middle out to James Skelly.

James Skelly

To the Honorable the Judges of the Court
of Common Pleas of Cambria County
now composing a Court of Quarter Sessions
of the Peace in and for said County
The petition of divers inhabitants of the
Townships of Sumnerhill & Cambria in
said County humbly sheweth that your
petitioners labour ^{under} great inconveniences
for want of a road or highway to lead
from the road leading from Jeffers
on to Chambersburg to start at George
Hutchinsons School House on said
Road and to end at point on said road
at James Demmons in Cambria Township
Your Petitioners therefore humbly
pray the Court to appoint proper per-
sons to view and layout the same
according to law

And the will pray &c

Michael Brauff
Patrick Brauff
William Mumma

Daniel Sullivan
Dominick Demmons

James M. Dermot

Patrick Cullin

John Skelly Jr.

Anthony Long

George Dunning

William Palmer

Edward G. Gaps

Frederick Buse

W B M. Kruger

John C. Dimoye

Byron Connelly

David J. Davis
J. M. Davis

Daniel Diamond

Richard Burell

George Murray

John J. Taylor

A. Hendricks

William Butler

Raphael Cooper

Patrick M. M. M.

Joseph M. M.

Samuel P. P.

1844

Wm. Astor 1st 1844

Sept 17th 1845 -
Order to rear made and
to be paid forward

1844 1844
Alfred
Thomas W. Powell

John Robert

George Bingle

John St. Omand

John 3rd Henry

James Shelley

James

Sept 3rd 1845 -

Wm. Astor

Cambria County, Pa.

At a Court of Quarter Sessions of the Peace of the County of Cambria held at Ebensburg in and for the said County on Tuesday the first day of October A. D. 1844 before the Hon. Thomas White, President and John Murray and Philip Noon, Esquires, Associate Judges of the same Court, Upon the petitions of divers inhabitants of the Township of Summerhill, said Cambria, in the said County, setting forth that they labor under great inconvenience for want of a road or highway to lead from the road leading from Jefferson to Ebensburg, to start at George Settlemyer's school house on said road, and to end at point on said road at James Dimonds in Cambria township, and therefore praying the Court to appoint proper persons to view and lay out the same according to law. The Court upon due consideration had of the premises, do order and appoint Thomas McConnell, John Roberts, George Pringle, Joseph A. Dimonds, Jacob Settlemyer and James Kelly to view the grounds proposed for the said road, and if they or any five of them view the same, and any four of the actual viewers agree that there is occasion for such a road, they shall proceed to lay out the same as agreeable to the desire of the petitioners as may be, having respect to the best ground for a road, and the shortest distance, and in such a manner as to do the least injury to private property, and that they make report of their proceedings to the next Court of Quarter Sessions to be held for the said County, stating particularly whether they judge the same necessary for a public or private road, together with a plot or draft thereof and the courses and distances, and references to the improvements through which it may pass.

By the Court,
Wm. A. Smith Clerk

Cambria County Js.

At a Court of Quarter Sessions of the
Peace of the County of Cambria, held at
Ebensburg in and for said County on Tuesday
the second day of July A. D. 1844 before the
Honorable Thomas White President John

Murray and Philip Spoor Esquires Associate Judges of the same
Court Upon the petition of Erwin J. Evans of the Township of
Allegheny in said County humbly sheweth that your petitioner
labours under great inconvenience for want of a private road
from his house in said Township to intersect the road leading
from the house of John Scanland to Joseph Bucks Mill but
or near the mouth of a lane leading from said road to the
house of Henry Glass, your petitioner therefore humbly prayeth the
Court to appoint proper persons to view and lay out the same ac-
cording to law. The Court upon due consideration had of the
premises do order and appoint Stephen Lloyd, William S. Williams,
David Davis (deceased), William Pryce, E. H. Roberts, and David
Evans (Mason) to view the ground proposed for said road and
if they or any five of them view the same, and any four of the
actual viewers agree that there is occasion for such a road
they shall proceed to lay out the same as agreeable to the
desire of the petitioner as may be, having respect to the best
ground for a road and the shortest distance, and in such
a manner as to do the least injury to private property, and
that they make report of their proceedings to the next Court of
Quarter Sessions to be held for the said County, stating particu-
larly whether they judge the same necessary for a public
or private road, together with a plot or draft thereof, and
the courses and distances, and references to the improvements
through which it may pass. -

By the Court
Wm. A. Smith Clerk

We the undersigned do agree to give the amount of work of next to our names for the purpose of opening the road from George Settemiers Schoolhouse to James Dimonds Danish Barnels

4 Days gratis

	Days
Barney Connelly	1
Thomas Monahan	2
Jacob Settemiers	5
Michael Brauff	2
P Brauff	3
Patrick McDunn	14
William McDunn	2
Henry Ketrus	2
Arms Kelly Sr	1
Thomas Mullin	6
John C Dimond	3
Richard Bumfoel	2
James J Dimond	1
Edward Rowland	1
Ebenizer Williams	1
David Roberts	1
Thomas Roberts	1
Daniel A Dimond	2

Days

Cambria County Pa.

At a Court of Quarter Sessions of the Peace of the County of Cambria held at Chambersburg in and for the said County on Friday the fifth day of April A.D. 1844 before the Hon. Thomas White President, John Murray and Philip Moore Esqrs. Associate Judges of the same Court:

Upon the petition of several inhabitants of the township of Cambria in said County, setting forth that they labor under great inconvenience for want of a public road or highway to commence at or near Charles Bradley's on the State road and thence to intersect the Hart's sleeping near Evan Jones' farm, and therefore praying the Court to appoint proper persons to view and lay out the same, according to law. Whereupon the Court upon due consideration had of the premises, do order and appoint William Ayer, William G. Williams, John Williams, Peter Taylor, Stephen Lloyd, and David Davis to view the ground proposed for the said road, and if they or any five of them view the same, and any four of the actual viewers agree that there is occasion for such a road, they shall proceed to lay out the same, as agreeable to the desire of the petitioners as may be, having respect to the best ground for a road and the shortest distance, and in such a manner as to do the least injury to private property, and that they make report of their proceedings to the next Court of Quarter Sessions to be held for the said County, stating particularly whether they judge the same necessary for a public or private road, together with a plot or draft thereof and the courses and distances, and references to the improvements through which it may pass.

By the Court
Wm A. Smith Clerk

Cambria County, Pa.

At a Court of Quarter Sessions of the Peace of the County of Cambria, held at Ebensburg in and for said County on Friday the fifth day of April A. D. 1844 before the Honorable Thomas White, President, and John Murray and Philip A. Brown, Esquires, Associate Judges of the same Court, Upon the petition of divers inhabitants of the township of Allegheny in said County, setting forth that they labor under great inconveniences for want of a private road to lead from Peter Sanders on the old State road to strike the Munster road at or near John McCoy's farm, and therefore praying the Court to appoint proper persons to view and lay out said road according to law. Whereupon the Court upon due consideration had of the premises, do order and appoint William O'Keefe Esq. John Glass, Daniel Farver, Dennis Dougherty, Michael Leary Esq. and John Scanlan to view the ground proposed for the said road, and if they or any five of them view the same, and any four of the actual viewers agree that there is occasion for such a road, they shall proceed to lay out the same, as agreeable to the desire of the petitioners as may be, having respect to the best ground for a road, and the shortest distance, and in such a manner as to do the least injury to private property, and that they make report of their proceedings to the next Court of Quarter Sessions to be held for the said County, stating particularly whether they judge the same necessary for a private road together with a plot or draft thereof, and the courses and distances, and references to the improvements through which it may pass -

By the Court

Wm. H. Smith Clerk

1844

Order to view and lay
out a private road to
lead from Peter Sander's
on the Old State Road to
strike the Munster Road
at or near John McCoy's
farm.

Viewed
William Orscoe Esq
John Glaps
Daniel Farnum
Dennis Dougherty
Michael Leary Esq
John Scanlan

1 Oct 1844 Read
3 July 1846 Report
Confirms that
feet wide

Bridge made out

Feb - 75

Cambria County Pa.

At a Court of Quarter Sessions of the
Peace of the County of Cambria, held at
Obensburg in and for said County on
Friday the fifth day of April A. D. 1844
before the Hon. Thomas White, President,

John Murray and Philip Non Esqrs. Associate Judges of the
same Court: - Upon the petition of divers inhabitants of
the township of Clearfield in said County, setting forth
that they labour under great inconveniences for want of a
road or highway to lead from the Philipsburg Road near
Peter Feyler's farm, to intersect the road (leading from
the Philipsburg Road at John Gerber's to the Dry Gap road
at the Summit of the mountain) to intersect said road near
to John McGuire's improvement, and therefore praying the
Court to appoint proper persons to view and lay out the
same according to law. The Court upon due consideration
had of the premises, do order and appoint Peter Collins,
John Will, John McGuire, Thomas Adams, Gregory Miller,
and James Magshaw Esqrs. to view the ground proposed
for the said road, and if they or any five of them view the
same, and any four of the actual viewers agree that there
is occasion for such a road, they shall proceed to lay out
the same, as agreeable to the desire of the petitioners as
may be, having respect to the best ground for a road
and the shortest distance, and in such a manner as to
~~do not cause injury~~
make report of their proceedings to the next Court of
Quarter Sessions to be held for the said County, stating
particularly whether they judge the same necessary;
for a public or private road, together with a plot for
draft thereof and the courses and distances, and references
to the improvements through which it may pass.

But the Court

Do the Honorable the Judges whose names we the

To the Honorable the Judges I have named in the
 venue named subscribers under appointed by the Hon
 order of court met and being seen as Law court by
 Peter Wallace John Pitt Thomas Adams George
 Chubb & James Chapman having said and noted
 and returned for purchase use the following county road
 beginning at a chert on the Philadelphia road about
 forty paces south of Peter Neelers Improvement house
 north forty five acres East one hundred & forty paces to a sugar
 there north twenty acres East eighty eight paces to a
 sugar East thirty paces to a poplar north twenty five
 acres East one hundred & twenty eight paces through
 Road of Mabley road to a sugar north forty five acres
 East fifty five paces to a pine north eighty five acres
 East twenty paces to a spruce north twenty three
 acres East twenty five paces to a oak north eighty
 acres East twenty five paces to a sugar north
 eighty acres East one hundred & eight to a sugar
 north forty five acres East one hundred paces
 to a pine north twenty eight acres East one hundred
 & eighty paces to a w. ch. Stonelows Watters Improvement
 north forty five acres East twenty two paces to a w. pine
 north eighty acres East two hundred six paces
 to the road leading from John Gerbes to the edge
 gap about twenty paces East of whose by course
~~East of the~~ but in memory when of his house
 he went to our house & built this part day of
 May A D 1844

Peter Collins *Cal*

Thomas Adams *Cal*

John Pitt
moh

Cal

James Chapman *Cal*

Cal

Cal

congratulatory

beginning at a chert on the Philadelphia road about
 forty paces south of Peter Neelers Improvement house
 north forty five acres East one hundred & forty paces to
 a sugar

North thirty three degrees east of the vertical line
with forty five degrees east one hundred & forty paces to
a sugar

North twenty degrees east eighty five paces to
a sugar

East thirty paces to a poplar
North eighty five degrees east one hundred
and eighty to a sugar through
Borough of the Mill meadow.

South forty five degrees east fifty five
paces to a pine

North eighty five east twenty
paces to a spruce

North twenty three degrees east
twenty two paces to a oak

North eighty degrees east twenty
two paces to a sugar

South eighty degrees east one
hundred eight paces to a sugar

North forty five degrees east one
hundred paces to a

North twenty eight degrees east
one hundred & eighty paces
to a oak.

North twenty degrees east
one hundred & eighty paces
to a oak.

North twenty two degrees east
two hundred & eighty paces
to the road leading from
John Barber to the clay gap

North eighty degrees east
two hundred & eighty paces
to the road leading from
John Barber to the clay gap

North twenty two degrees east
two hundred & eighty paces
to the road leading from
John Barber to the clay gap

North twenty two degrees east
two hundred & eighty paces
to the road leading from
John Barber to the clay gap

North twenty two degrees east
two hundred & eighty paces
to the road leading from
John Barber to the clay gap

A Beckley
Meadow

A Deeds of the road
from the Phillipsburgh road
to the road leading from
John Barber to the clay gap
by me the first day of
Nov. AD 1844
James Chapman
of Bourbon
County

the clay extending of the
vicinity viz
Peter Ballou one day
Thomas Adams one day
John Mitt one day
George Child one day
James Chapman three days

to take a course three
miles & two hundred &
eighty two paces
to the clay gap

to the clay gap

John Barber

1844

Order to New, and
lay out a Road to lead
from the Philadelphia Road
near Peter Trexler's farm
to intersect the Road
leading from the Philips
Berry Road at Olden's
to the Dry Oak road at
the summit of the mountain
near to ~~the~~ McQuire's

improvement

Treves

Peter Collins

John Will

John McQuire

Thomas Adams

Gregory Miller

Alvin Mageharty

Wm. H. H. H.

John H. H.

John H. H.

John H. H.

John H. H.

Dec 1. 1844 Road
3 Lay 1843 Report
Confined Road to
be of 30 feet
wide



July 2nd 1844 Board Certified
to Commissioned.

July 15th 1844 Order to open
made out to Standards Station

Cambria County Pa.

At a Court of Quarter Sessions of the
Peace of the County of Cambria held at
Ebensburg in and for said County on Friday
the fifth day of April A. D. 1844 before
the Honorable Thomas White, President,
John Murray and Philip Noon Esqrs. Associate

Judges of the same Court: Upon the petition of divers in-
habitants of the township of Conemaugh in the said County,
setting forth that they labor under great inconvenience for want
of a public road leading from the public road at or
near the Grist Mill of Robert P. Linton to intersect the
public road leading from Shusttown to Ebensburg on the
farm of Christian Good near the old school house, all in
said township of Conemaugh, and therefore praying the
Court to appoint proper persons to view and lay out
the same, according to law. Whereupon the Court do
order and appoint S. Moylan Fox, Christian Good, Daniel
Goughenour Jr. William Roberts, J. S. Goughenour, and
Wm Patterson to view the ground proposed for the said
road, and if they or any five of them view the same,
and any four of the actual viewers agree that there is
occasion for such a road, they shall proceed to lay out
the same, as agreeable to the desire of the petitioners as
may be, having respect to the best ground for a road
and the shortest distance, and in such a manner as to
do the least injury to private property, and that they
make report of their proceedings to the next Court of
Quarter Sessions to be held for the said County, stating
particularly whether they judge the same necessary for
a public or private road, together with a plat or draft
thereof and the courses and distances, and references to
the improvements through which it may pass.

By the Court

Wm A. Smith Clerk

~~And the undersigned do hereby certify that the above is a true and correct copy of the original as the same appears in the records of the Court~~

named, being first sworn & affirmed, did proceed to view and lay out a road as directed in said order and do report that the same is necessary for a public road

Beeches

Christian, Good Bay
 Daniel Gochmair Jr. Bay
 John S. Goughmair Bay
 John Patterson Bay
 Jacob Severin for draft Bay

Commencing at the public road near Robert P. Linton's mill thence North five degrees East seventy four perches hick thence North, twenty five perches Red Oak hick thence North four degrees West ten perches post thence North twenty seven degrees East seventeen perches Hickory thence North fifty two degrees East eight perches post thence North thirty eight degrees East sixteen perches maple North seventy three degrees East ten perches Hickory North eighty three degrees East twelve perches Hickory North seventy three degrees East eleven perches Dogwood North forty degrees East three perches Red Oak thence North ten degrees East forty eight perches Beech North forty one West five perches Elm at the dry run North fifty nine degrees East nine perches post the above lines is through Rob. P. Linton land thence North eighteen degrees East fifteen perches Walnut North five degrees East twelve perches Beech North twenty degrees East eight perches Beech North, twenty two perches ash North ten degrees East fourteen perches Beech North, three degrees East fifty two perches post North twelve degrees West eight perches Beech North thirty degrees West thirteen perches Spruce North three degrees West nine perches post the lines above Christian Goughmair land North fourteen degrees West nine perches Beech North eight degrees East fifty three perches post North twelve degrees East forty perches Beech through John S. Goughmair land North eighteen degrees East thirty one perches Birch North seventeen degrees East sixteen perches Beech North fifty eight degrees West twenty seven perches to the Clendburgh road near Christian Good Old School house

- N 5 E 74
- North 25
- N 4 W 10
- N 27 E 17
- N 32 E 8
- N 38 E 16
- N 73 E 10
- N 83 E 12
- N 73 E 11
- N 40 E 3
- N 10 E 1.8

N 5 E 74

M O G H A

N 12 1/8

N 30 1/2 13

N 3 1/2 9

N 12 1/2 9

N 14 1/2 9

N 8 1/2 13

John S. Goughman

N 12 1/2 40

N 18 1/2 31

Christian Good N 17 1/2 16

N 15 1/2 27

John S. Goughman

1844

Order to beey and lay
out a road to lead from
the public road at or
near the Smith Hill of
Robert S. Linton to the

public road leading from
Shutouts to Oldbury
At the farm of Christian
Good near the old school
house in Coventry Township

Edward
Richardson Fox
Christian Good
Amiel Englemore Sr.
William Roberts
J. S. Langheine
E. J. Patterson

1845
Jan 1845
order made out to
October 2 1845

in July 1844
confined
to be
but

1 Jan 1845
order
the
be
own
be
and
M.B.

January 1845
open made out to
October 2 1845
to

Feb 1845

Cambria County Pa.

At a Court of Quarter Sessions of the Peace
of the County of Cambria, held at Ebens-
burg in and for said County, on Friday
the fifth day of April A.D. 1844 before
the Hon. Thomas White, President,

John Murray and Philip Moon Esqrs. Associate Judges of
the same Court: Upon the petitions of divers inhabitants
of the township of Conemaugh, in the said County setting
forth that they labor under great inconvenience for want
of a public road to lead from the state road from Ebensburg
to Arnegh near the Mill of Jacob Brallier, thence the nearest
and best way to the fulling mill and carding machine of
Eli Brinkhoff on Hickson's run in said township of Conemaugh,
a distance of about one mile and an half, and the same
being the only fulling mill and carding machines in the
said township, and therefore praying the Court to appoint
suitable persons to view and lay out the same, according to
law. The Court upon due consideration had of the premises,
do order and appoint George W. Cady Esq., George Beaw, John
Strayer Sr., Jesse Patterson, Edwin S. Vickroy, and Bartholomew
Ribley to view the ground proposed for the said road, and if
they or any five of them view the same, and any four
of the actual viewers agree that there is occasion for such
a road, they shall proceed to lay out the same as agreeable
to the desires of the petitioners as may be, having respect
to the best ground for a road and the shortest distance, and
in such a manner as to do the least injury to private
property, and that they make report of their proceedings to the
next Court of Quarter Sessions to be held for the said County,
stating particularly whether they judge the same necessary for
a public or private road, together with a plot or draft thereof
and the courses and distances, and references to the improve-
ments through which it may pass.

By the Court
Wm. A. Smith Clerk.

1844

Order to Lewis and Clay
ask a loan to last from
the State Road near
Mullins Mill to the
falling mill & carting
machine of Eli Bullard
in Granddolph township

Weswell

George W. Ledy, Esq.
George Brown
John Strayer, Esq.
John ~~Strayer~~
Eli Bullard
Batholomew Smith
2 July, 1844
Expenses amount \$100
because \$25 to each
in opened 30 feet wide

Vol - 25 - Paid by
Eli Bullard


Order 1st 1844 Weswell
certified to Commissioner
October 11th 1844
ask out to


To the Honorable, the judges within named


We, the persons ~~appointed~~ by the within order of Court to view and lay out the road therein mentioned having first been sworn or affirmed according to Law DO Report That in pursuance of the said order we have viewed laid out and return for public use the following road Viz. Beginning at a point on the State Road leading from Johnston to Hemagh near to Jacob Brallier's Mill thence North twenty degrees East twelve perches North thirty nine degrees East fourteen perches North fifty seven degrees East twenty four perches North seventy five degrees East fifty four perches South sixty nine degrees East thirty seven perches South sixty one degrees East thirteen perches South seventy two and a half degrees East twenty six and a half perches South seventy eight and a half degrees East eleven perches North seventy nine and a half degrees East twelve perches South sixty seven and a half degrees East twenty perches East twenty perches N. sixty three and a half degrees East eight ten perches North forty seven degrees East thirty six perches North thirty two degrees East twenty two perches North twenty four degrees East twenty perches North seventy eight and a half degrees East six and a half perches North seven degrees West eleven perches North twenty seven degrees West twenty perches North forty one and a half degrees West four ten perches North three degrees East ten perches North seven degrees West twenty six perches North five degrees East thirteen perches North fifty nine degrees West six perches North five degrees East thirty four perches to Eli Benson's hoppers mill being four hundred & eighty perches long a draft whereof is hereunto annexed.

Witness our hands and seals the twelfth day of April A.D. 1844.


G. W. Peasey 1 day 

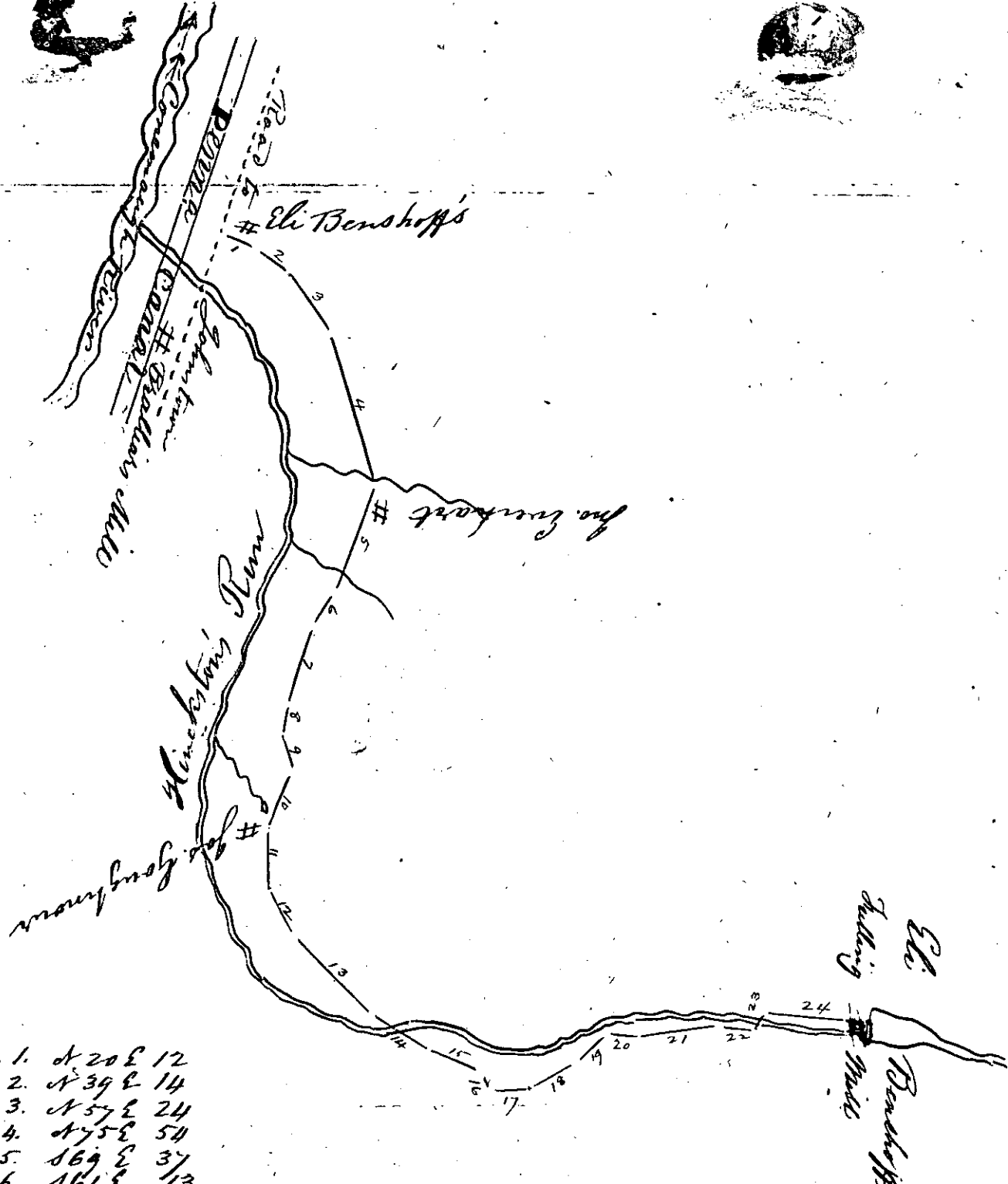
George Pheasant 1 day 

John Strayer jr 1 day 

Jesse Patterm 1 day 

E. A. Nickroy 2 days 

Bartholomew ^{his} Riblet 1 day 
mark



- No. 1. N 20 E 12
- 2. N 39 E 14
- 3. N 57 E 24
- 4. N 75 E 54
- 5. S 69 E 37
- 6. S 61 E 13
- 7. S 72 1/2 E 26 1/2
- 8. S 78 1/2 E 11
- 9. N 79 1/2 E 12
- 10. S 67 1/2 E 20
- 11. East 20
- 12. N 63 1/2 E 18
- 13. N 47 E 36
- 14. N 32 E 22
- 15. N 24 E 20
- 16. N 78 1/2 E 6 1/2
- 17. N 1 W 11
- 18. N 27 W 20
- 19. N 41 1/2 W 14
- 20. N 3 E 10
- 21. N 7 W 26
- 22. N 5 E 13
- 23. N 59 W 6
- 24. N 5 E 34

a point near
 Road from Bralliar's Mill to
 Eli Benschopp's Mill.
 Surveyed April 12th 1844 by

C. A. Vickroy

480 perches, or 1 1/2 miles

Cambria County Pa.

At a Court of Quarter Sessions of the Peace of the County of Cambria held at Obensburg in and for the said County, on Tuesday the first day of October A.D. 1844 before the Honorable Thomas White President, Murray and Philip Moon Esqrs. of the said Court: Upon the petition of ~~some~~ ^{several} ~~persons~~ ^{persons} of the township of Conemaugh in the said County, setting forth that they labour under great inconveniences for want of a road or highway, to lead from the public road at or near Cambria Furnace, the nearest & best way to intersect the public road from Shuttown to Obensburg at or near the farm of Christian Good in said Township, and therefore praying the Court to appoint suitable persons to view and lay out the same, according to law. The Court upon due consideration had of the premises, do order and appoint Jacob Severgood, George W. Kerns, George S. King, Moses Canan Esq. Paul Benchoff, and Solomon Benchoff to view the ground proposed for the said road, and if they or any five of them view the same, and any four of the actual viewers agree that there is occasion for such a road, they shall proceed to lay out the same, as agreeable to the desire of the petitioners as may be, having respect to the best ground for a road and the shortest distance, and in such a manner as to do the least injury to private property, and that they make report of their proceedings to the next Court of Quarter Sessions to be held for the said County, stating particularly whether they judge the same necessary for a public or private road, together with a plot or draft thereof and the courses and distances and references to the improvements through which it may pass.

By the Court
H. A. Smith Clerk

To the Honorable: the Judges of The
Court of Quarter Sessions of Cambria County.

~~We the subscribers~~ ~~are~~ ~~according~~ ~~to~~ ~~law~~
do report that, in pursuance of said order,
we have viewed, laid out, and return for
public use the following road, viz: Beginning
near the North end of Laurel Run Bridge, on the
Township Road at "Cambria Furnace"; thence
South seventy seven degrees east, seventy six perches; South
one degree west, seven perches; South twenty seven degrees west,
six perches; South thirty six degrees west four & a half perches;
South twenty eight degrees west five perches; South sixteen
degrees west, five perches; South one degree east, five perches;
South ~~sixteen~~ degrees east, thirteen perches; South thirty four
degrees east, four perches; South fifty eight degrees east, five perches;
South sixty six degrees east, seven perches; South sixty nine
degrees east, ten perches; South seventy seven degrees east,
thirteen perches; South eighty one degrees east, twelve perches; East
twelve perches; North twenty degrees east, five perches; North forty
three degrees east, six perches; North thirty four degrees east,
nine perches; North sixteen degrees east, two perches; North ~~four~~
degrees east, six perches; North fifty eight degrees east, four perches;
South seventy nine degrees east, nine perches; North seventy five
degrees east, three perches; North forty five degrees east, four
teen perches; North sixty six degrees east, eleven perches; North
x fifty six degrees east, nine perches; North fifty eight degrees east,
six perches; North forty two degrees east, seven perches; East,
Three perches; South fifty three degrees east, four perches; South
sixty three degrees east, five perches; South forty eight degrees east
five perches; South seventeen degrees east, sixteen perches; East,
nine perches; North, sixty nine degrees east, twenty eight perches;

South twenty six degrees east, twenty six perches; North eighty
four degrees east, twenty one perches; North fifty degrees east,
twenty perches; North eighty two degrees east, thirty perches;
North fifty three degrees east nine perches; North fifteen de
grees east, twenty perches; North ~~Eighty~~ five degrees east,
twenty ~~five~~ perches; North fifty nine degrees east, ninety
seven perches; North ~~three~~ three degrees east, five perches; North
thirty seven degrees West, thirteen perches; North twenty
nine degrees east, six perches; North seventy one degrees
east twenty one perches; North Eighty degrees east, seven
perches; South sixty five degrees east, twelve perches; South
forty five degrees east, nineteen ~~perches~~; South forty nine
degrees east, fifteen perches; South fifty five degrees east, six
teen perches; South forty degrees east, twenty three perches;
South thirty degrees east, six perches; South twenty one de
grees east, fifteen perches; South ten degrees east, twelve
perches; South twenty seven degrees east, seven perches;
South forty four degrees east, six perches; South fifty three
degrees east, fifteen perches; South fifty eight degrees east,
twenty four perches; East, sixteen perches; South forty
five east, sixteen perches; South thirty two degrees east,
eleven perches; South fifty six degrees east, six perches; South
x sixty two degrees east, seven perches; South fifty five degrees
east, ~~seven~~ perches; South sixty seven degrees east, twelve

degrees east, fifteen perches; South fifty five degrees east, six-
 teen perches; South forty degrees east, twenty three perches;
 South thirty degrees east, six perches; South twenty one de-
 grees east, fifteen perches; south ten degrees east, twelve
 perches; South twenty seven degrees east, seven perches;
 South forty four degrees east, six perches; South fifty three
 degrees east, fifteen perches; South fifty eight degrees east,
 twenty-four perches; East, sixteen perches; South forty-
 five east, sixteen perches; South thirty two degrees east,
 eleven perches; South fifty six degrees east, six perches; South
 sixty two degrees east, seven perches; South fifty five degrees
 east, ~~six~~ perches; South ~~sixty~~ seven degrees east, twelve
 perches; North fifty one degrees east, twelve perches; North
 seventy two degrees east, twenty-five perches; North forty six
 degrees east, forty five perches; South eighty degrees east, two
 perches; South thirty degrees east, eleven perches; South twelve
 degrees west, eleven perches; South nineteen degrees west, twelve
 perches; South eight degrees west, twenty perches; South twenty-
 four degrees west, eight perches; South fifteen degrees east, six
 perches; South thirty two degrees east, nine perches; South nine
 degrees west, fifteen perches; South eighty two degrees west, seven
 perches; South thirty five degrees west, nine perches; South eleven
 degrees west, nine perches; South, twelve perches; South forty four

degrees west, ten perches; South forty two degrees west, ten perches;
 South forty seven degrees west, thirteen perches; South twenty nine
 degrees west, six perches; South, seven perches; South fifty-
 six degrees east, seven perches; South eighty six degrees east
 six perches; North eighty two degrees east, nine perches; South
 eighty degrees east, fourteen perches; South sixty four degrees east,
 sixteen perches to the public road from Johnstown to
 Ebensburg near the farm of Christian Good. The follow-
 ing is a correct plot or draft thereof. Witness our
 hands the 31st day of March 1845.


Paul Benshoof
 Solomon Benshoof
 Geo. W. Kern
 Geo. S. King
 M. Canan

Paul Benshoof 6 days
 Solomon Benshoof 6 do
 Geo. S. King 4 do
 M. Canan 3 do
 Geo. W. Kern, Surveyor, 7 do

Commencing on the public
 road at Cambria Furnace

- S 77 E. 76
- S 17 N 7
- S 27 N 6
- S 36 N 4 1/2
- S 28 N 3
- S 16 N 5
- S 1 E 3
- S 16 E 13
- S 34 E 14
- S 58 E 5
- S 66 E 7

Through King Hill Lane



S 66 E 7
 S 69 E 10
 S 77 E 13
 S 81 E 12
 East 12

Wagon Falls

S 55 E 9
 S 67 E 12
 N 57 E 12
 N 72 E 25
 N 46 E 45
 S 80 E 2
 S 30 E 11
 S 12 E 11
 S 19 W 12
 S 8 W 20
 S 24 W 8
 S 15 E 6
 S 32 E 9
 S 9 W 15
 S 82 W 7
 S 35 W 9
 S 11 W 9
 South 12
 S 44 W 10
 S 42 W 10
 S 47 W 13
 S 29 W 6
 South 7
 S 56 E 7
 S 86 E 6
 N 82 E 9
 S 80 E 14
 S 64 E 10 to public

road from Johnstown to Ebensburg near the farm of Christian Good.

Buck Lick Run

Hinkston's Run

S. Longman's Property
Saw mill

N 70 E 5
 N 43 E 6
 N 34 E 9
 N 16 E 2
 N 5 E 6
 N 58 E 4
 S 79 E 9
 N 75 E 3
 N 45 E 14
 N 66 E 11
 N 56 E 9
 N 58 E 6
 N 42 E 7
 East 3
 S 53 E 4
 S 63 E 5
 S 48 E 5
 S 17 E 16
 East 9
 N 69 E 28
 S 76 E 26
 N 84 E 21
 N 50 E 20
 N 82 E 30
 N 53 E 9
 N 15 E 20
 N 85 E 26
 N 59 E 97
 N 3 E 5
 N 37 N 13
 N 29 E 6
 N 71 E 21
 N 80 E 7
 S 65 E 12
 N 45 E 19
 S 49 E 15
 S 55 E 16
 S 40 E 23
 S 30 E 6
 S 21 E 15
 S 10 E 12
 S 27 E 7
 S 44 E 6
 S 53 E 15
 S 58 E 24
 East 16
 S 45 E 16
 S 32 E 11
 S 56 E 6
 S 62 E 7

Hill
 ...
 ...

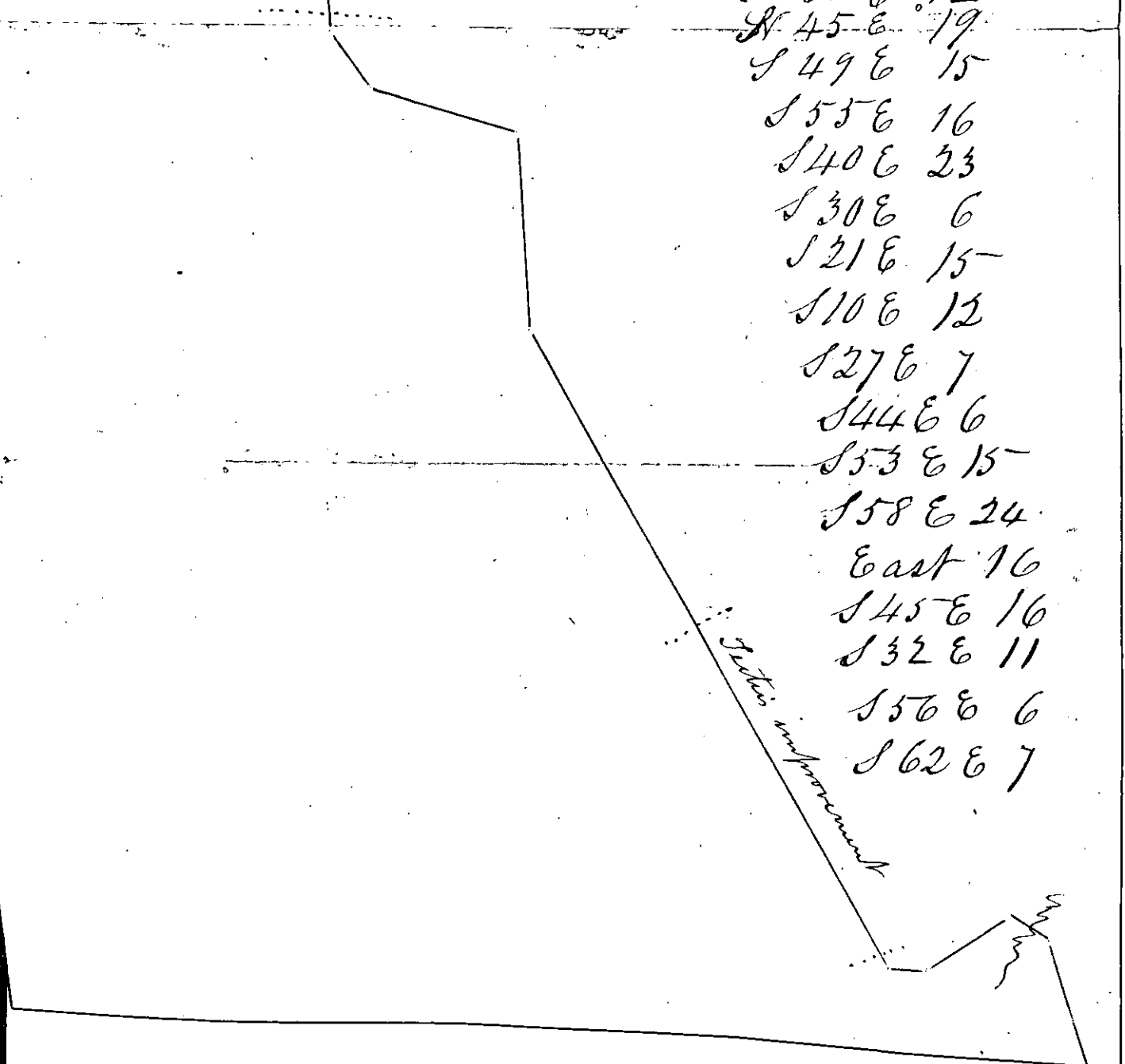
Public Road

John Henry ...

...
 ...

- S 45 E 19
- S 49 E 15
- S 55 E 16
- S 40 E 23
- S 30 E 6
- S 21 E 15
- S 10 E 12
- S 27 E 7
- S 44 E 6
- S 53 E 15
- S 58 E 24
- East 16
- S 45 E 16
- S 32 E 11
- S 56 E 6
- S 62 E 7

Section improvement



Know all men by these presents that we Thomas Williams
Thomas Jones of the County of Cambria are
hereby held and firmly bound unto the County of Cambria
in the sum of eighty dollars lawful money of the United
States, to be paid to the said County, to which payment
well and truly to be made and done we bind ourselves
our heirs, executors and administrators firmly by these presents
sealed with our seals, and dated the twenty fourth day
of November in the year of our Lord One thousand eight
hundred and forty three.

Whereas a road has been lately laid out by order of
the Court of Quarter Sessions of the Peace in & for said County,
to lead from a point on the Clay pike west of David Jones
near where Job Rees's road intersects the Clay pike, thence
to intersect the north road between the farms of David
J. Davis and John Jones (Campbell), now the condition
of the above obligation is such that if the above bounden
Thomas Williams his heirs executors, or administrators, or any
of them shall well and truly work or cause work to be
done on said road to the value of forty dollars, if said
road should be confirmed by the said Court, then this
obligation to be void, else to be and remain in full force
and virtue.

Sealed and delivered Thomas Williams Seal
in presence of us
Wm A Smith Seal
Thomas Jones Seal

McLeary
- - -

1844

Board of

Thomas Williams of

Thomas Jones

To

Columbia County

Filed January 1st 1844

To the honorable the Judges of the Court of Common Pleas,
of the county of Cambria now Composing a court of quarter
Sessions of the peace in and for the Said County the
petition of the Undersigned inhabitants of the Township of Carroll
sheweth that your petitioners labour under great need
or inconvenience for want of a road or highway to lead from the
farm of Peter Hoover in Said Township to the Chambersburg Road
by or near James Gost field your petitioners therefore
humbly pray the Court to appoint proper persons to view and
lay out the Same according to law December 26th 1843

Samuel Pugh
Nikolay Schmar
Wm. G. ...
D. ...
Stephen ...
David ...

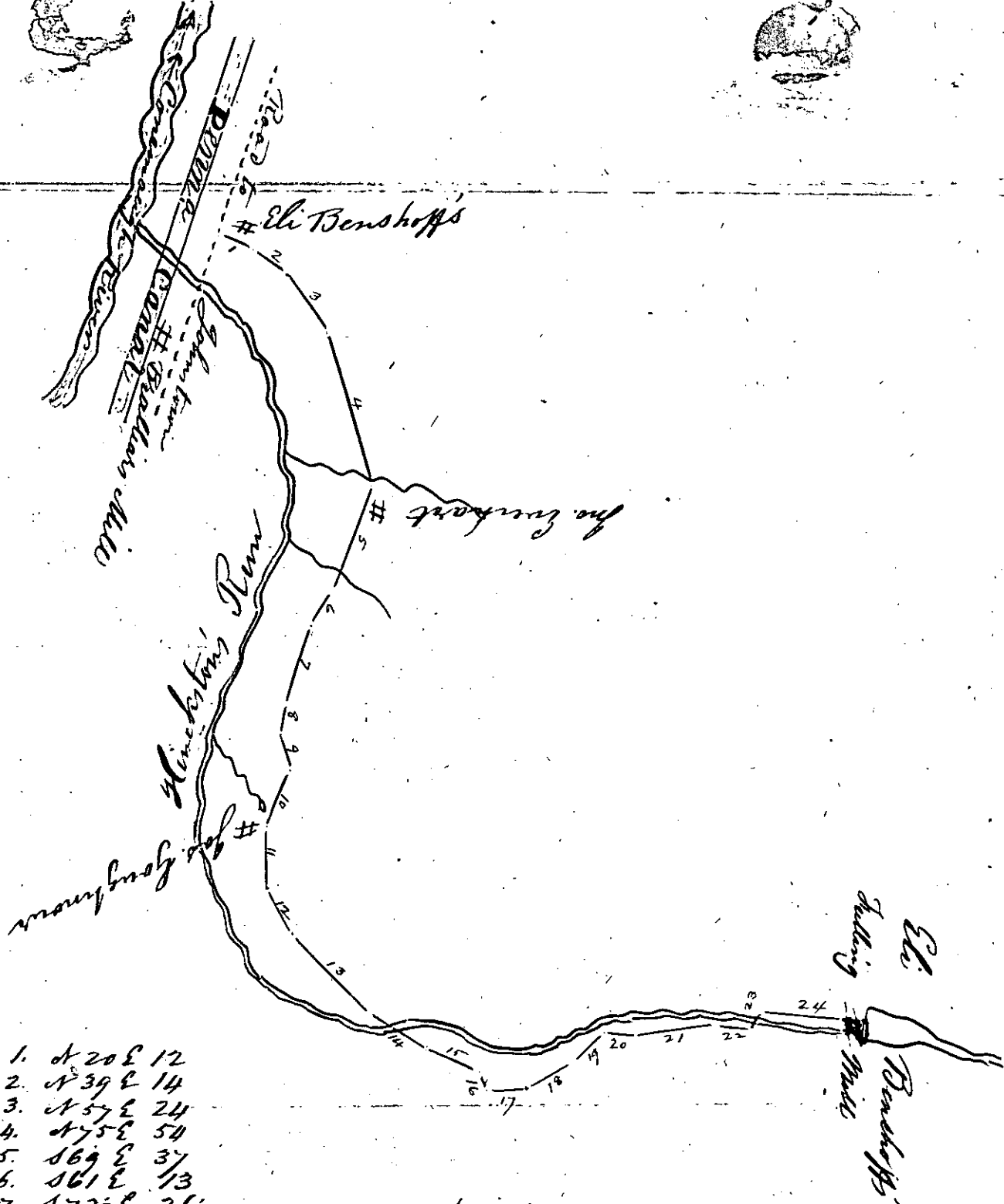
And they will Pray
Jacob ...
Donald ...
Evel ...
John Ealy
Joseph ...

Viewers
Samuel Frye
Christopher Bucke
John McConnell
Michael Murray
John Phalen
Roland Davis

1844
Petition for a Road to
lead from the farm of
Stodd in Canaan South
to the Churchyard about
Shaw's field's

Filed in Canaan 10/21/1844
Copy to the 1844 Contained

Wm. S. Sargent
1844



- No. 1. N 20 E 12
- 2. N 39 E 14
- 3. N 57 E 24
- 4. N 75 E 54
- 5. S 69 E 37
- 6. S 61 E 13
- 7. S 72 E 26 1/2
- 8. S 78 E 11
- 9. N 79 E 12
- 10. S 67 E 20
- 11. East 20
- 12. N 63 E 18
- 13. N 47 E 36
- 14. N 32 E 22
- 15. N 24 E 20
- 16. N 78 E 6 1/2
- 17. N 1 W 11
- 18. N 27 W 20
- 19. N 41 W 14
- 20. N 3 E 10
- 21. N 7 W 26
- 22. N 5 E 13
- 23. N 59 W 6
- 24. N 5 E 34

a point near
 Road from Briallian's Mill to
 Eli Benshoff's Trolling Mill.
 Surveyed April 12th 1844 by

E. A. Vickroy

480 perches, or 1 1/2 miles

0

Goodly
Meadow

Public Road

