

Cambria County Pa.

At a Court of Quarter Sessions of the Peace
of the County of Cambria, held at Obensburg
in and for the said County on Thursday the
fifth day of October A. D. 1849 before the
Honorable Thomas White, President, John Murray
and Philip Koon Esquires Associate Judges of
the same Court: Upon the petition of several inhabitants of the
Township of Carroll in said County, setting forth that they labor
under great inconveniences for want of a road or highway to lead
from the Obensburg road at the farm of the Rev. Peter H. Lemke
to intersect the new laid out state road at or near John Souglap
in said Township and therefore praying the Court to appoint proper
persons to view and lay out the same, according to law. Whereupon
the Court upon due consideration had of the premises do order and
appoint Emericus Binder Esq. Samuel Coyce, William Weakland,
Samuel Weakland, Samuel Kennedy, and John Luther to view
the ground proposed for the said road, and if they or any five
of them view the same, and any four of the actual viewers
agree that there is occasion for such a road, they shall proceed
to lay out the same, as agreeable to the desire of the petitioners
as may be, having respect to the best ground for a road and
the shortest distance, and in such a manner as to do the least
injury to private property, and that they make report of their
proceedings to the next Court of Quarter Sessions to be held for the
said County, stating particularly whether they judge the same
necessary for a public or private road, together with a plot or
draft thereof and the courses and distances, and references to the
improvements through which it may pass.

By the Court

Wm. H. Smith Clerk

Put

1843

Order to bring and lay
out a road, to lead from
the farm of the Rev. Peter
St. Lawrence on the County
Road to intersect the new
said out-state road at or
near John Whaley's in
Cassell Township.

Given

Emileed Tucker Esq,
Thomas Diggs
William Workland
Thomas Workland
James Stearns, Jr
John Litchell
May 1st 1844 Bead
5th June 1844 Bead
Levine Stearns
Thos J. Stearns

Wm. J. Stearns

October 11th 1844 Bead
Order to bring and lay
out a road to Cassell Township

Cambria County ss.

At a Court of Quarter Sessions
of the Peace of the County of Cambria held
at Etensburg in and for the said County
on Saturday the 7th day of January A.D. 1843
Before the Honorable Thomas White President
and John Murray and Richard Lewis Esquires Associate
Judges of the said Court. ~~At~~ the petition of divers inhabi-
tants of the townships of Summerhill & Washington in the
said County setting forth that they labor under great inconvenience
for want of a road or highway to lead from the crossing of the
A.P.R.R. near the house and on the land of Rebecca McLaugh-
lin thence the nearest and best route until it intersects the
public road known as the Frankstown road on land of William
Brookbank near where James McKinney now resides it being from
the Rail Road in Washington township to the Frankstown
road in Summerhill Township. And therefore praying the
Court to appoint proper persons to view and lay out the
same according to Law. The Court upon due consideration had
of the premises do order and appoint George Murray, Michael
Penson, William Palmer, Hugh Dugan, David Spielman and
Austin Thompson to view the ground proposed for the said
road and if they or any five of them view the same, & any
four of the actual Viewers agree that there is occasion for such
a road they shall proceed to lay out the same as agreeable
to the desire of the petitioners, as may be having respect to
the best ground for a road and the shortest distance and
in such a manner as to do the least injury to private prop-
erty, and that they make report of their proceedings to the
next Court of Quarter Sessions to be held for the said County
stating particularly whether they judge the same necessary for a public
or private road, together with a plan or draft thereof & the courses
& distances & references to the improvements through which it may
pass.

By the Court.

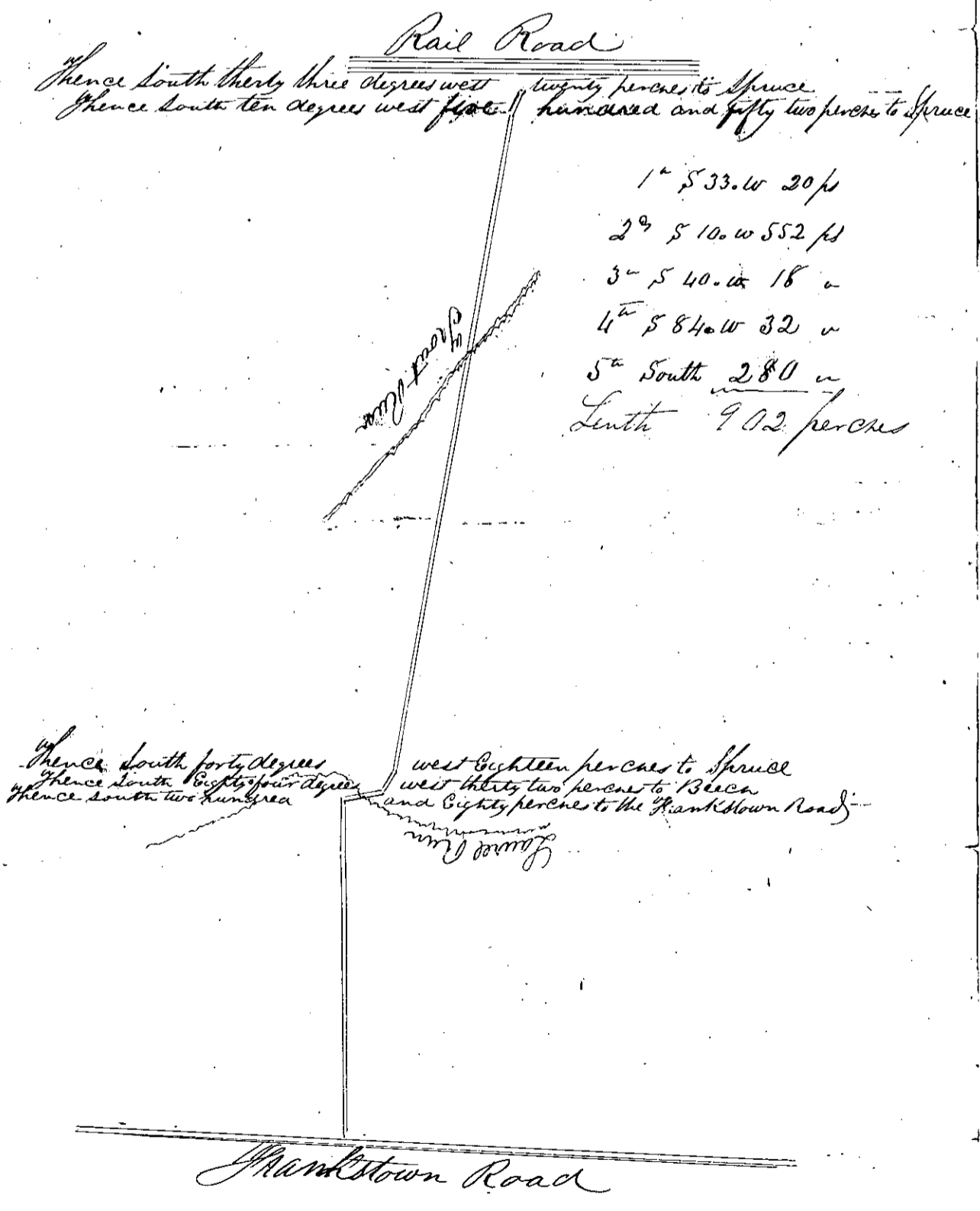
Wm. A. Smith Clerk

We the persons appointed by the within Order of Court to view and lay out the Road therein mentioned having first been duly sworn according to law do Report that, in pursuance of the said Order, we have viewed, laid out and returned for public use the following Road to wit. Beginning at the Crossing on the A. P. R. R. Thence by the land of Rosannah M^cLaughlin South thirty three Degrees west twenty perches to a Spruce thence South ten Degrees west five hundred and fifty two perches to a Spruce thence South forty Degrees west Eighteen perches to a Spruce thence South Eighty four Degrees west thirty two perches to a Beech thence by the farm of Peter Summers South two hundred and Eighty perches to the Mantoktown Road, on the land of William Brookbank Distance from point to point nine hundred and two rods

Witness our hands the Eighteen Day of December 1846

George Murray 4 days
 William Palmer 3 "
 David Spelman 3 "
 Austin Thompson 3 "
 William Russel 3 "

George Murray 4 days
 William Palmer 3 "
 David Spelman 3 "
 Austin Thompson 3 "
 William Russel 3 "



Plant Road

Thence South thirty three degrees west
Thence South ten degrees west five

hundred and fifty two perches to Spruce

- 1st S 33. W 20 p
- 2nd S 10. W 552 p
- 3rd S 40. W 18 "
- 4th S 84. W 32 "
- 5th South 280 "
- Length 902 perches

Plant Road

Thence South forty degrees
Thence South Eighty four degrees
Thence South two hundred

west Eighteen perches to Spruce
west thirty two perches to Beech
and Eighty perches to the Shankstown Road


James R. [unclear]

Shankstown Road

To the Honorable the Judges within named, we the persons appointed by the within order of Court to view and lay out the the road therein mentioned after been duly Sworn according to law do report that in pursuance of the Said order we have viewed and laid out and do return for public use the following road to wit beginning on the farm of the Revd Peter To Lemble on the Cobensburg Road thence East one hundred and Eighteen perches to Maple North Eighty two Degrees East one hundred and twenty perches Chestnut North Sixty two East forty two perches to post north thirty one East forty one perches to Maple North forty nine East one hundred and Six perches to Maple North Sixty nine East one hundred and twenty four perches to Sugar by William Duglafs field thence South East Eighteen perches to Sugar thence East one hundred and thirty perches to post South Seventy one East thirty perches to post South forty East forty one perches East by John Duglafs field South Seventy East twenty perches to post North Sixty four East thirty two perches to Chestnut North Eighty East forty perches to the State Road near John Duglafs

Witness our hands this twenty fifth day of November one Thousand Eight hundred and forty Three

Comptrolers of Gender	one day
Samuel Byrce	two days
Wm McKelvin	one day
James McKelvin	one day
Wm Kennedy	one day
John Luther	one day



Cambria County Pa.

At a Court of Quarter Sessions of the Peace
of the County of Cambria held at Obed-
burg in and for the said County, on Thursday
the sixth day of July A.D. 1843 before the
Honorable Thomas White, President, John
Murray and Philip Non Egers, Associate

Judges of the same Court: Upon the petition of several
inhabitants of the township of Summerhill in the said County,
setting forth that a road has been long since laid out
from the Point Cabins to a point on the Frankstown Road,
which the petitioners conceive is now become useless, inconve-
-nient and burdensome to the inhabitants thereof, and
therefore praying the Court to appoint proper persons to
review a part of said road and parts adjacent, beginning
at the South fork and leading to the Frankstown Road,
and make report to the Court according to law. The
Court upon due consideration had of the premises do order
and appoint William Palmer, Cornelius Green, Jacob Kungler,
Michael Skelly of John, John Slinger and Caspar
Simons to view the roads in the said petitioners prayer
to be vacated, and to consider and judge whether it is
become useless, inconvenient and burdensome, and if
they or any five of them view the said road, and any
four of the actual viewers agree that the same is
become useless, inconvenient and burdensome, as aforesaid,
then to make report accordingly to the next Court. -

By the Court

Wm. A. Smith, Clerk

Report

To the Honourable the Judges within named
we the Appointed to Review the Road within
mentioned and parts adjacent do Report
that in pursuance of the said Order we
did Review the same and have laid out for
public use the following Road to wit beginning
at the Southfork thence North seventyfour
East thirty one perches to a spruce stump thence
North twenty East Eighteen perches to a post
thence North thirtyfour East twentyone perches
to a post thence North twentyseven East twenty
one and a half perches to a sugar tree thence North
thrice East twenty six perches to a spruce thence
North fourteen and a half East forty three perches
to a sugar thence North twelve west thirty three
perches to a post thence North twenty and
a half west forty five perches to a beach thence
North seven west twelve perches to a beach
thence North nineteen perches to a sugar thence
North five west twenty four perches to a beach thence
North nineteen west nine perches to a beach
thence North fifteen East Eight perches to
a beach thence North twenty four East forty
one perches to a spruce thence North ten and
a half East forty eight perches to an ash thence
North six west nineteen perches to a spruce
thence North thirteen west twenty three
perches to the Old Road at Killens Barn
thence with the said Road to the Frankstown
Road at the mouth of George Murrys Lane
and we do advise the New Road which is
better than the Old Waterp Our hands
and we do hereby vacate the old road from
the South Fork to the Lane at Killens
Barn. Witness our hands

John Pringle
Michael Kelly
Jacob Pringle 3 Days

A Casper Dimond 3 days
Cornelius Cross

Barr. 34 Streets and hands

John Pringle
Michael Kelly
Jacob Pringle 3 Days

A Casper Dimond 3 days
Cornelius Crook

Commencing at the South Fork

North twenty four East	Thirty one perches
North twenty East	Eighteen perches
North twenty four East	Twenty one perches
North twenty seven East	Twenty one & a half perches
North three East	Twenty six perches
North fourteen & a half East	Forty three perches
North ten & a half East	
North twelve west	Thirty three perches
North twenty seven & a half West	Forty five perches
North seven west	twelve perches
North	Twenty perches
North five west	Twenty four perches
North ten & a half west	nine perches
North fifteen East	Eight perches
North twenty four East	forty one perches
North ten & a half East	Forty eight perches
North six west	nineteen perches
North thirteen west	twenty three perches

Surveyed on the 22nd, 25th & 26th of Decr 1843

Thos. McCumell 4 days
By Thos. McCumell

1843

Order to brew and
wrote a part of the
road from the Great
Cabin to the Franktown
Road, beginning at the
South Fork Road leading
to the Franktown Road.

Brewers

William Palmer

Conrad Crump

Jacob Tringle

Michael Kelly

John Tringle

Caspar Bernard

Inform no impression

from report

January 1st 1844 Read

of school was a part

of school

No report of loss

Dec. 27

October 1st 1843 - Brewers
Certified to Comptroller

Cambria County Js.

At a Court of Quarter Sessions of the
Peace of the County of Cambria held at
Obensburg in and for said County on
Thursday the fifth day of October A. D. 1849
before the Honorable Thomas White, President

John Murray and Philip Moon Esqs Associate Judges of the
same Court; Upon the petition of ~~several~~ inhabitants of
the townships of Susquehanna and Carroll in the said County,
setting forth that a road hath been lately laid out by order
of Court from Richard Ashcraft's Mill in Susquehanna Township
to St. Joseph's Church in Carroll township, that part of said
road from the State Road to St. Joseph's Church, which road if
confirmed by the Court, will be very injurious to your petitioners
and burthensome to the inhabitants of the townships and its
vicinity through which the same runs, and therefore praying
the Court to appoint proper persons to review the said road and
parts adjacent, and make report to the Court according to Law.

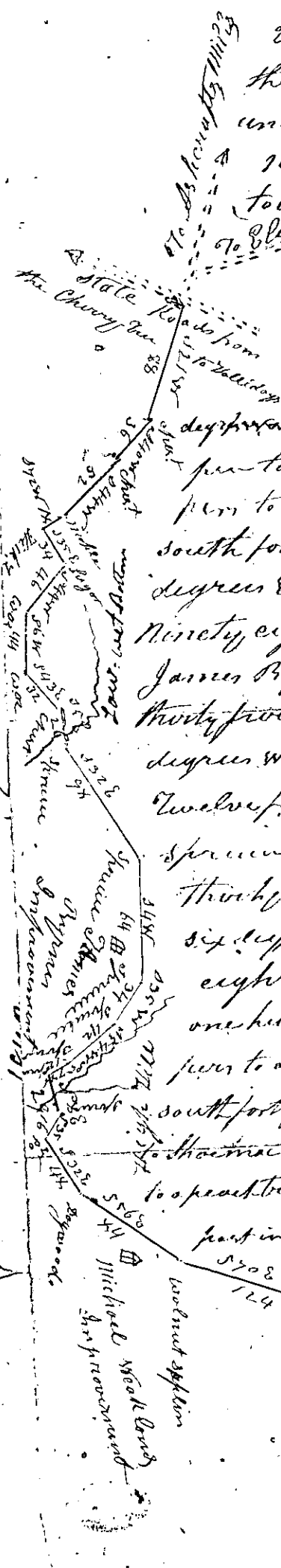
The Court upon due consideration do order and appoint Ezekiel
Hughes, John Luther, David Tommerville, Michael Otto, William
Douglas (Carroll) Michael Weakland (of Zephaniah) to review
the said road and parts adjacent, and if any five of them
review the same, and any four of the actual reviewers agree
that there is occasion for such a road, they shall proceed to
lay out the same, as agreeable to the desire of the petitioners
as may be, having respect to the best ground for a road and
the shortest distance, and in such a manner as to do the least
injury to private property, and that they make report of their
proceedings to the next Court of Quarter Sessions to be held
for the said County, stating particularly whether they judge
the same necessary for a public or private road, together with
a plot or draft thereof and the courses and distances, and
references to the improvements through which it may pass.

By the Court

Wm. A. Smith Clerk

In obedience to the above order we the under named
 viewers having met & being first sworn - proceeded to view
 the Ground therein mentioned & the adjacent Land being
 unanimously of the belief that a public Road was
 necessary have Laid out said ^{road} with Courses & distances
 to wit, Beginning at a post on the State Road
 near the Elk-wallow, thence south twenty one

degrees west eighty eight feet to a chestnut south forty
 degrees west thirty six feet to a chestnut south forty four
 degrees west fifty two feet to a Maple south seventy two
 degrees west to a Hickory south thirty five degrees East thirty four
 feet to a sugar, south, south the forty four degrees west forty six
 feet to a white oak, south six degrees west forty four feet to white oak
 south forty three degrees East thirty two feet to a chestnut, south five
 degrees East twenty six feet to a Spruce, south thirty two degrees East
 ninety eight feet to a Spruce, south four degrees west thirty eight
 feet to a Spruce, south thirty two degrees East thirty four feet to a Spruce, south
 thirty two degrees west thirty four feet to a Spruce, south fifty five
 degrees west forty two feet to a Spruce, south fifty seven degrees west
 twelve feet to a Spruce, south eight degrees East twenty nine feet to a
 Spruce, south thirty five degrees west fifteen feet to a post, south
 thirty two degrees East forty eight feet to a dogwood, south fifty
 six degrees East (in part) through Michael Weakland Lane & further
 eighty four feet to a white walnut, south seventy degrees East
 one hundred & twenty four feet to a Beech, south forty degrees East thirty
 feet to a Spruce, south seventy degrees East twenty two feet to a sugar
 south forty degrees East six feet to a Hickory, south sixty nine degrees East twenty feet
 to a chestnut in John Miller's field, south fifty seven degrees East twenty feet
 to a peach tree in Miller's fence, south forty five degrees west, four feet to a
 post in John Miller's Lane, south fifty two degrees East sixteen feet to a post in John
 Lane, south eight, three degrees East thirty six feet to a post



near St. Joseph's Church on the Road to Kemerom
 which is a hindrance to the said road
 John Luther
 Michael Weakland
 E. Highet
 Michael J. Platt
 David Sommerfield

May 24
 made

1843

Order to Reeves and

lay out a Road from

Richard Kitchcraft's Mill

in Southampton Township

to H. Brock's Church in

Carroll Township

Reeves

Richard Staphed

John Smith

David Connersville

Michael Stitt

William Sampson (Carroll)

Michael Washburn (Tyrone)

May 1st 1844 Road

5 Miles 1844 English

Road 6 to 1/2 30

feet more

Road using cut from
Commonwealth

1847

May 24th 1844 Order to the
make out to James Byrnes

See 75-

Report of. Livison
the Elk wallows to St
Josephs Church

Bill of Time spent by the within named crew.

Michael Westlands 1 day
Michael Platt 1 day
John Lutter 1 day
Ezekiel Hughes 1 day
David Somerville 1 day
Do Draughting &c 1/2 day

John L. Platt

Cambria County, Pa.

At a Court of Common Pleas of Cambria County, held at Ebensburg in and for the said County, on Thursday the fifth day of January A. D. 1843 before the Honorable Richard Lewis and John Murray, Esquires Judges of the same Court is

~~Shew~~ the petition of William Rogers of the township of Washington in the said County, setting forth, that he desired to be allowed to construct & finish a rail road in and upon the following route, beginning at a point on the west side of the culvert on the Allegheny Postage Rail Road near the foot of plane No. 4 thence South seventy three degrees East twenty four perches, thence South fifty three degrees East eight perches, thence South forty one degrees East six perches, thence South twenty eight degrees East seventeen perches to his coal mines on a tract of land now occupied by John Farran in Washington Township Cambria County, and therefore praying the Court to appoint proper persons to view and lay out the same according to law.

Whereupon the Court upon due consideration had of the premises do order and appoint Peter Levergood, Thomas McTierman, George Murray, Johnston Moore, William Wherry, & Peter Collins to view the said marked and proposed route for a rail road, and examine the same, and if they or any four of them shall deem the same necessary and useful for public or private purposes, they shall report in writing to the next Court of Common Pleas to be held in and for said County, what damages will be sustained by the owner or owners of the said intervening land, by the opening, constructing, completing, and using the said rail road, and also to take into consideration the advantages which may be derived by the owner or owners of lands passed through by the said rail road.

By the Court

Wm A. Smith Clerk.

February 24, 1843 - Viewers all met and after being duly sworn proceeded to view the above mentioned marked & proposed route for a Rail Road & examined the same & do report that it is necessary & useful for private use, & that the damages sus-

roads. -

By the Court
Wm. A. Smith Esq.

February 24, 1843 - Viewers all met
and after being duly sworn pro-
ceeded to view the above mentioned
marked & proposed roads for a
Rail Road & examined the same
& do report that it is necessary ^{& useful} for
private use, & that the damages sus-
tained or to be sustained by the owners
of the intervening lands in the construc-
tion of said lateral railroad will amount
to twenty dollars. And that the owners
of the intervening lands will derive
no advantage from the construction
& completion of said roads.

Witness our hands this
day & year above written

Peter Levergood
Thos. McKimman
George Murray
Wm. Wherry
Peter Callaghan

1873

Order to build and lay out a lateral rail road from a point on the west side of the culvert on the Allegheny Portage Rail Road near the foot of plane No. 4 to Wm Rogers's coal bank.

Brewer
Peter Levergood
Thomas M. Norman
George Murray
Abraham Moore
William Berry of
Peter Collins

1875
April 8 Report
Campbell
By the Board
Wm A. Smith Esq.

Feb - 75

Coal bank on the land now occupied by Mrs. Farnes

S. 28 / E. 17

S. 41 / E. 6

S. 53 / E. 8

S. 73 / E. 24

Foot of Plane No. 4


Portage Rail Road

To Hon. Thomas White
 John Price
 Am. C. Omel

In the notes that I entered
 its make application to the next
 Court of Sessions ^{in the County of} ~~in the County of~~ ^{for} ~~for~~ the holder
 at Oveston on Wednesday the fourth
 day of January next to appoint viewers
 to assess damages & ascertain whether
 a lateral Rail Road to commence at the
 foot of plane No. 4 of the Oveston Postage
 Rail Road & extend through your land
 by the shortest course & distances to my
 coal mine on the land now in the oc-
 cupancy of John Farrow is necessary for
 public or private use as

Dec^r. 17. 1862

Wm. Rogers



I accept service of above
 Thomas White

Served 17th Dec. 1862
 Henry Fox

Cambria County fo

Before the subscriber a Justice of
the peace in and for said County personally came
some S. May who being duly sworn doth say that
he served the within notice on John O'Neill and
John C O'Neill on the 30th of Decr 1842

Sworn & Subscribed before me
this 2^d day of January 1843

Wm. May

Wm. Burpoore

Notice

~~The within notice is~~
1843

Cambria County ss.

At a Court of Quarter Sessions of the peace
of the County of Cambria held at Elmsburgh
in and for said County on Wednesday the fifth
day of April A.D. 1843. before the Honorable
John Murray and Philip Noon Esquire, Associate
Judges of the same Court Upon the petition of

~~The Citizens of Susquehanna and Carroll townships in Pennsylvania~~
with those living in Clearfield County, labour under great inconvenience
for want of a public Road to lead from Richard Ashcrafts Mills on
the road leading to Gollahers Settlement to St. Joseph's Church, and
the road leading to Camerons Bottoms Your petitioners therefore
request your honors to appoint a Competent set of Viewers to examine
and report as they may think best. His Court upon due Consideration
had of the premises do order and appoint John Westover, John
Dunn, George Wickland and Michael Wickland, David Soumerville
and William Douglass, to View the ground proposed for the said
Road and if they or any five of them View the same, and any
four of the Actual Viewers agree that there is occasion for
such a road, they shall proceed to lay out the same as agreeable
to the desire of the petitioners as may be, having respect to this
to the Shortest distance and best ground for a road and in
such a manner as to do the least injury to private property and
that they make report of their proceedings to the next Court
of Quarter Sessions to be held for the said County stating par-
~~ticularly whether they judge the same necessary for a public~~
a private road, together with a plot or draft thereof and the
courses and distances and reference to the improvements
through which it may pass.

By the Court.
Wm. A. Smith Clerk

1843.

Order to View and
lay out a road to lead
from Richard's settlement
thence on the road leading
to Hall's line settlement
to St. Joseph's Church and
thence again leading to Cam-
erons Station

Viewers

- John Westover
- John Bann
- George Wickland
- Michael Wickland
- David Lowmville
- William Longleaf.

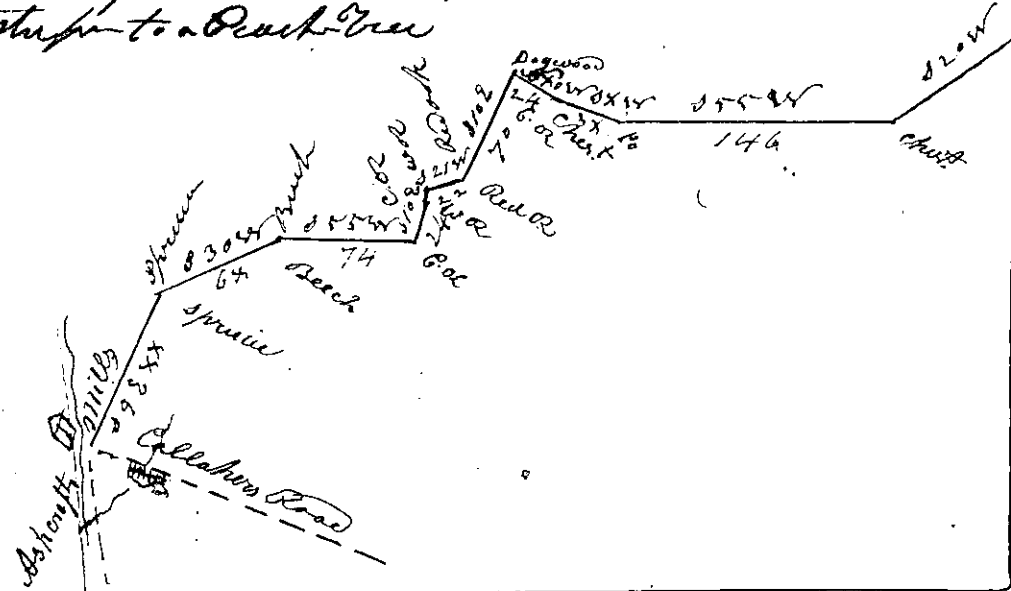
Witnessed

5th Oct 1843
~~John Bann~~
 John Bann
 John Bann

Dec. 9th

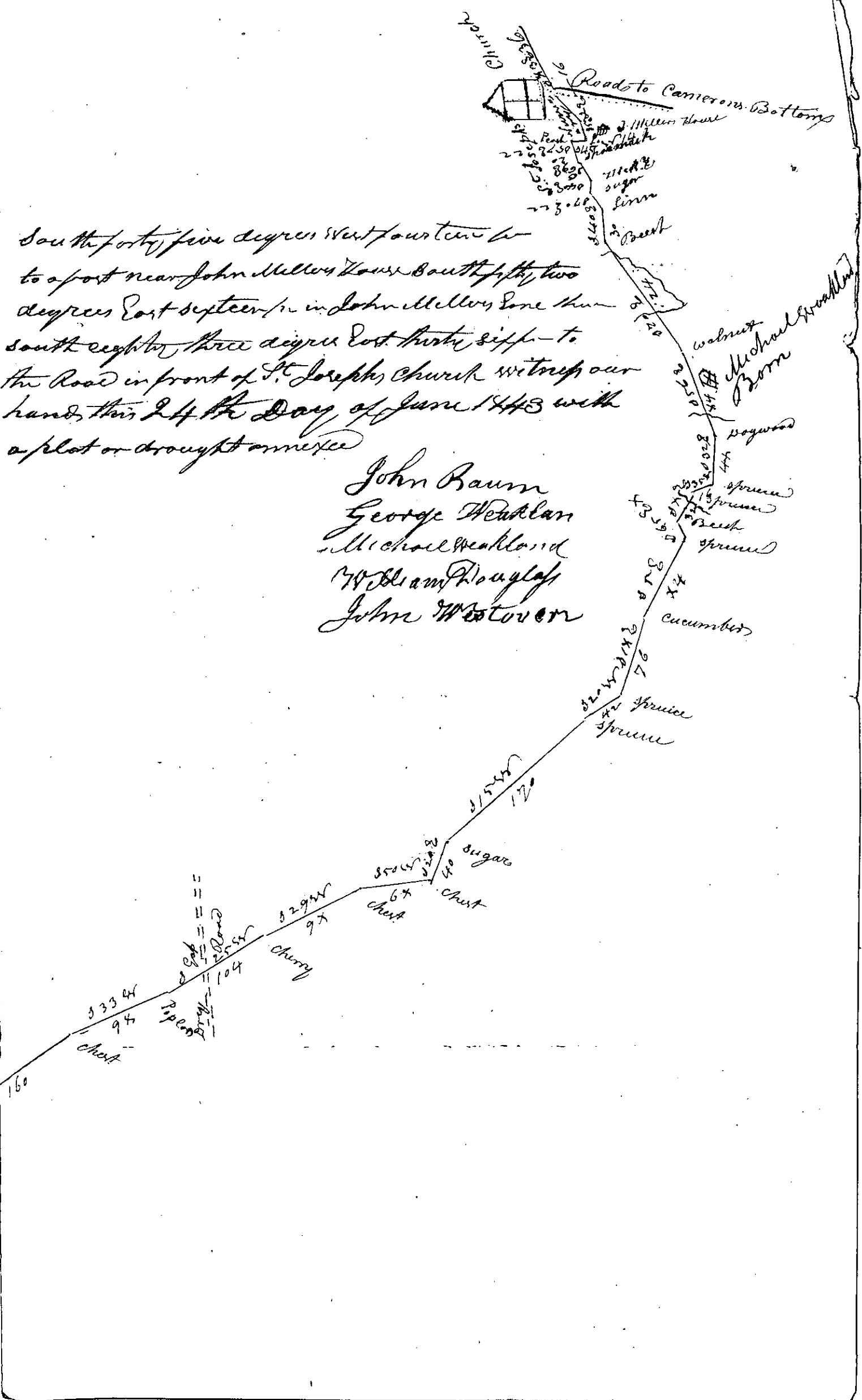
July 6th 1843
 certified for
 review to commissioners

In Obedience to the above Order - the Viewers therein named all met & being affirmed (having no book) they under named sycamore by William Douglas, George Weadell, Michael Weadell, John Bason & John Westover believing that a Road for publick use was necessary have Laid out the same with Courses & distances as follows Beginning at a Post near Richard Ashcrafts Grist Mill on the Road leading to Gallaher or New-washington thence south nine degrees East eighty eight p^m to a Spruce. South thirty degrees west sixty eight to a Beech. South fifty five degrees west seventy four p^m to a Chestnut oak. South ten degrees East twenty four p^m to a White oak. South twenty one degrees West twenty two p^m to a Red oak. South ten degrees East seventy p^m to a Chestnut oak. North eighty degrees west twenty four p^m to a Dogwoods. South eighty degrees west thirty eight p^m to a Chestnut. South fifty five degrees west one hundred & forty six p^m to a post. South twenty degrees west one hundred & sixty p^m to a Chestnut. South thirty three degrees west Ninety eight p^m to a Chestnut. South twenty five degrees west one hundred & four p^m to a Poplar. South twenty nine degrees west ninety eight p^m to a Chestnut. South fifty degrees west sixty eight p^m to a Chestnut. South twenty degrees East forty p^m to a Sugar. South fifteen degrees west one hundred & seventy to a Spruce. South twenty degrees west forty two p^m to a Spruce. South eighteen degrees East seventy six p^m to a Chestnut. South five degrees East eighty four p^m to a Spruce. South fifty five degrees East eight p^m to a Beech. South eight degrees East thirty two p^m to a Spruce. South thirty five degrees west sixteen p^m to a Spruce. South thirty two degrees East forty eight p^m to a Dogwood. South fifty six degrees East eighty four p^m to a Walnut sapling. South seventy degrees East one hundred & twenty four p^m to a Beech. South forty degrees East thirty p^m to a Spruce. South twenty degrees East twenty two p^m to a Sugar. South forty degrees East six p^m to a Hickory. South sixty nine degrees East twenty p^m to a Shoemack in John Millers thence through John Millers improvement south fifty seven degrees East twenty p^m to a Oak Tree



South forty five degrees West fourteen to
 to a post near John Millers house South fifty two
 degrees East sixteen in John Millers line then
 south eighty three degrees East thirty eight to
 the Road in front of St. Josephs Church witness our
 hands this 24th Day of June 1843 with
 a plot or draught annexed

John Baum
 George Wecklan
 Michael Wecklan
 William Douglas
 John Westover



6 July 1843 Referred
ann. & returned me in
Drafts

Brewers Bill

John Westover Esq
Wm Beatty Esq
Wm Chas. Westover Esq
John Bacon - Esq
George Westland Esq
Edward Tommoworth Esq
Wm Swainson Esq

1843

Order to view and lay
out a Road to lead from
the Philipsburg Road at
or near Henry Huberts to
intersect the Glenconne
Road at or near Jacobs

Oliver Jewers

David Summersville

William Douglas

George Gallagher

George Watters

Thomas Adams Sr.

John Zerbe

6 Jan 1844 Read

5 April 1844 Confd

Road 5000 ft long

Thats find in it

Dec - 25 -

Feb 28th 1844 Jewers certified
to Commissioners.

The whole distance being five & one half Miles & c^o
We keep our hands this seventh day of December 1843

David Somerville
John Zerbee
Thomas Adams
George Gallahan
George Walters

Time spent viewing the
above Reported Run
Thomas Adams 3 days
George Watton 3 days
John Zerbee - 3 days
George Gallahan 3 1/2 days
David Somerville 3 1/2 days
Do for Surveying & Drafting 1 day

Cambria County ss.

At a Court of Quarter Sessions of
the peace of the County of Cambria held
at Ebensburg in and for said County on
Wednesday the fifth day of April A.D.
1843. before the Hon John Murray and

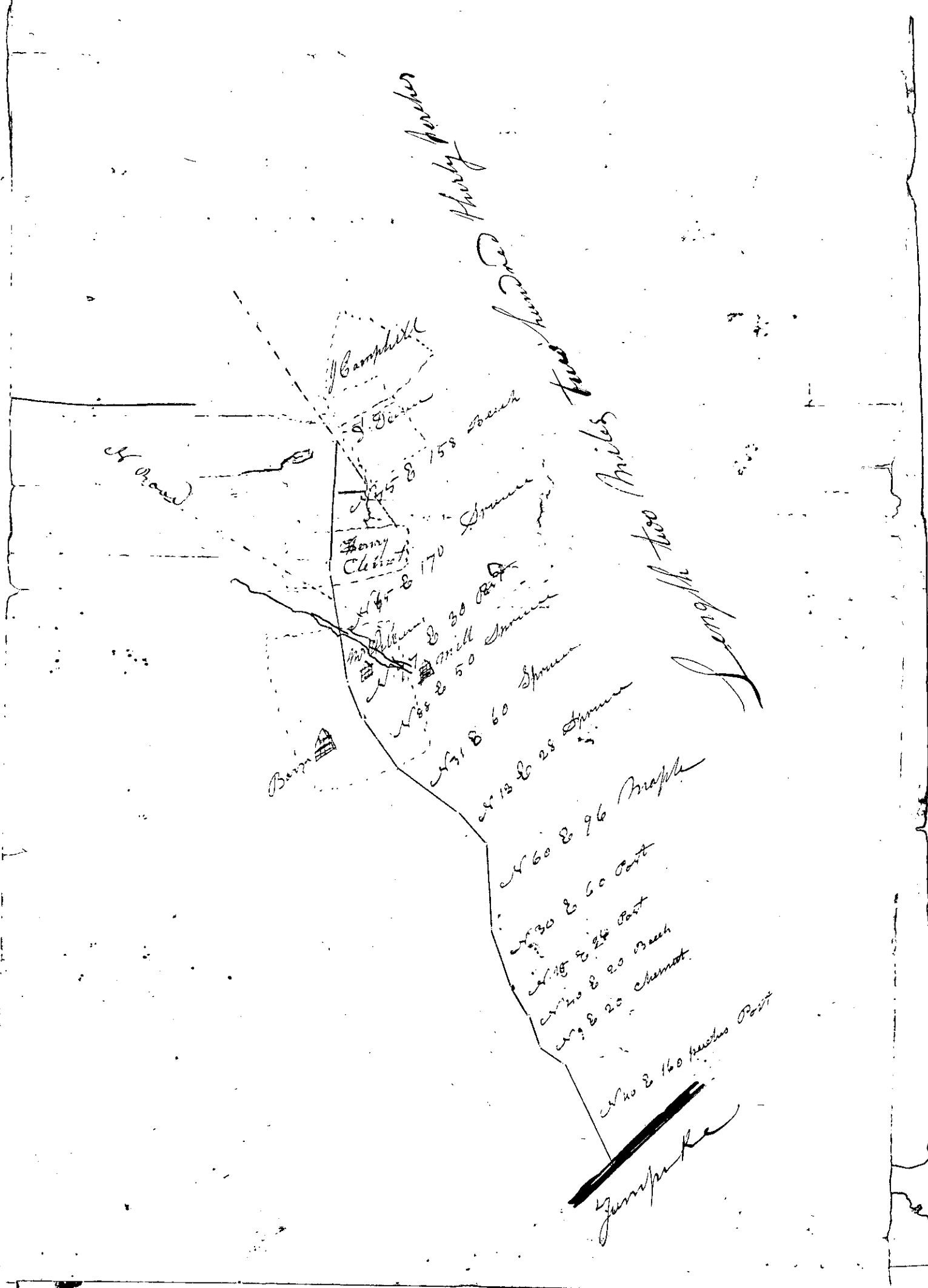
Philip Noon Esquire Associate Judges of the same Court
upon the petition of divers inhabitants of the township
of Cambria in said County humbly sheweth that your
petitioners labour under great inconveniences for want
of a road or highway to lead from a point on the clay
pitce west of David Jones' near where Job Rees' road
intersects the clay pitce, thence to intersect the north road
between the Farms of David J. David and John Jones
(Campbell); your petitioners therefore humbly pray the Court
to appoint proper persons to view and lay out the same
according to law. The Court upon due consideration had
of the premises do order and appoint Samuel Pryce, John
Griffith, Henry Clements, David Powell Jr. William Owen
and Enoch Rees Junr. to view the ground proposed for the
said road, and if they or any five of them view the same
and any four of the actual Viewers agree that there is
occasion for such a road they shall proceed to lay out the
same as agreeable to the desire of the petitioners as may
be having respect to the best ground for a road and the
shortest distance & in such a manner as to do the least
injury to the owners of the land through which it may pass.
Proceedings to the next Court of Quarter Sessions to be held
for the said County stating particularly whether they Judge
the same necessary for a public or private road together
with a plot or draft thereof & the Course and distances &
reference to the improvements through which it may pass.

By the Court
Wm A. Smith Clerk

To the Honorable the Judges within named
 Appointed by ^{the} within order of Court to view and lay out the
 road therein mentioned after being duly Sworn according
 to Law do report that in pursuance of said order we have
 viewed and laid out for publick use the following road
 to wit, Beginning on the Clay pike west of David Jones
 Thence North forty East one hundred and Sixty perches to post
 Thence North nine East twenty perches Cherrut North
 forty East twenty East Beach North Eighteen East twenty
 Eight North Thirty East Sixty perches Post North Sixty East
 ninety Six North Thirteen East twenty Eight Spruce North
 Thirty one East Sixty perches North Eighty Eight East fifty
 Spruce North Seventy Seven East Thirty Post North Sixty five
 East one hundred and Seventy Spruce North Seventy five
 East one hundred and fifty Eight perches Beach
 to the other point between David Jones & John Camp
 Hills Farms May 4th 1843

Viewers

As to the viewers of said road Samuel Poy ^{two} days
 do bind Thomas Williams to David Powell one day
 worth the value of forty Dollars John ^{bond} + Griffiths one day
 -bars on said road if granted Enoch Rheses ^{one} day
 by the Court William Curren one day
 Henry Clement one day



Hurby parker

Cambridge

two miles

two miles

Cambridge

Campbell

S. Jones

N 45 E 158

Bench

Spur

Henry

Christ

N 65 E 170

Spur

Mill

N 85 E 50

Spur

N 51 E 60

Spur

N 12 E 25

Spur

N 60 E 96

Maple

N 30 E 60

Post

N 45 E 24

Post

N 20 E 20

Bench

N 9 E 25

Chemist

N 40 E 160

Post

H. Row

Ben

~~Cambridge~~

1842.

Order to Miss & Lay
out a road to lead from
a point on the Clay pike
west of David Long's near
where Job Rice's road in-
tersects the Clay pike thence
to intersect Williams Road
between the farms of David
St. Lewis & John Jones (Camp
hill) —

- Wm. Reed
- Samuel Poyer
- John Griffith
- Henry Elements
- David Powell Jr.
- William Reed
- Ernest Reed Jr.

Not to be used in the Thomas
Western lot — Bond to
March at the \$40.

6 June 1844 Certified
Rents to be opened
Thurs fore

July 5th 1844 Certified
to Cunningham's

Yes

Cambria County Pa.

At a Court of Quarter Sessions of the Peace
of the County of Cambria held at Ebensburg
in and for said County on Thursday the
sixth day of July A.D. 1843 before the
Honorable Thomas White, President, John

Murray and Philip Noon Esqrs. Associate Judges of the same
Court: Upon the petition of divers inhabitants of the township
of Allegheny in said County, setting forth that they labor under
great inconveniences for want of a road or highway, to lead
from the east-end of St. Mary's street in the town of Loretto to
intersect the township road at or near Gallagher's saw Mill
leading towards the Summit, and therefore praying the Court
to appoint proper persons to view and lay out said road according
to law. Whereupon the Court upon due consideration had of
the premises, do order and appoint Henry S. McGuire, Joseph
Bruck, Simon Weakland, Richard Scauland, James McLaugh and
Michael Leavy Esqrs. to view the ground proposed for the said
road, and if they or any five of them view the same, and
any four of the actual viewers agree that there is occasion
for such a road, they shall proceed to lay out the same, as
agreeable to the desire of the petitioners as may be having
respect to the best ground for a road and the shortest distance,
and in such a manner as to do the least injury to private
property, and that they make report of their proceedings to the
next Court of Quarter Sessions to be held for the said County,
stating particularly whether they judge the same necessary for
a public or private road, together with a plot or draft thereof
and the courses and distances, and references to the improvements
through which it may pass. -

By the Court

Wm. A. Smith Clerk

To the Honorable the Judges above mentioned, We the persons appointed by the within
order of Court to view


By the Court
 Wm A. Smith Clerk

To the Honorable the Judges above mentioned, We the persons appointed by the within order of Court to view and lay out the road therein mentioned, having first been duly sworn according to law, Do report that in pursuance of said order we have viewed laid out and return for public use the following road viz;

Beginning at the south east end of St. Mary's street of the town of Loretto, thence south thirty one and a fourth degrees east fifty eight perches to a post near the Grave yard at St. Michael's Church thence south eighty nine and a half degrees east eight and a half perches to a post, thence south thirty three degrees east nineteen and a half perches to a post, thence south seventy two degrees east six and a half perches to a post, thence south eighty eight degrees east nineteen and a half perches to a post, thence south twenty seven degrees west ten perches to a small Cherry, thence south forty degrees west ten perches to a post, thence south fifty and a half degrees east twenty five perches to a post, thence south twenty nine degrees east nineteen perches along the old road, thence by said road south forty three degrees east twenty six perches, thence south two degrees east ten perches to a post, thence south twenty degrees west six perches to a Sugar, thence south sixty degrees east two perches to a small spruce, thence north seventy seven degrees east nine perches to a large Maple, thence north thirty nine degrees east twenty three and a fourth perches to a Beech, thence north fifty one degrees east six perches to a pine stump, thence south seventy three and a half degrees east twenty six perches to a pine thence south seventy three degrees east eighty four perches to a post, thence south fifty degrees east one hundred and twenty nine perches to the old road, thence south eighty two degrees east by said road twelve perches to an Ironwood, thence south twenty one degrees east sixty four perches to a Pine, thence south forty eight degrees east fifty perches to the public road leading past Gallagher's Sawmill to the summit, A draft whereof is hereunto annexed. Witness our hands the 23 day of September A.D. 1843;

Henry J. McGuire
 Joseph Beck
 George Watson
 R. Scanlan
 James W. Gough
 W. Leary

Each owner one day



1843

Order to Brew and
lay out a road to lead from
the east end of St. Mary's
street in the town of Spotts
to intersect the township
road at or near Gallagher's
Saw Mill leading towards
the Summit.

Prayers

Henry S. M. Guss

Joseph Brick

Simon Wickland

Richard Semland

James M. Gough

Michael Leary Esq.

October 4th 1843 Read

6 June 1844 Confirmed

Read & approved
Henry G. L.

Aug. 18th 1844 Order to open made
out to ~~the~~ ~~contractors~~ Wm. Todd Esq.

Filed - Paid by
Wm. Todd Esq.

Columbia County N.Y.

At a Court of Quarter Sessions of the Peace
of the County of Columbia held at Chenango
in and for the said County on Thursday the
sixth day of July A.D. 1843 before the Hon
Thomas White, President, John Murray, and

Philip A. Squires Associate Judges of the same Court:-

Upon the petition of divers inhabitants of the Borough of
Shuttown and Conemaugh Township in said County, setting
forth that they labor under many inconveniences for the want
of a road, particularly during the winter and spring seasons in
consequence of high water in Conemaugh River, beginning at the
Turnpike leading from Shuttown to Logansport at or near Stony
Creek Bridge, and ending on the road leading from Shuttown
to New Alexandria at or near the broad ford ~~near~~ Conemaugh
River, and therefore praying the Court to appoint proper persons
to view and lay out the same, according to law. The Court upon
due consideration had of the premises, do order and appoint
Paul Benshoof, Sewer, Daniel Huber, Jacob Loversgood, David Yoder,
George Beaman and Samuel Komer to view the ground proposed for
the said road, and if they or any five of them view the same, and
any four of the actual viewers agree that there is occasion for such
a road, they shall proceed to lay out the same, as agreeable to the
desire of the petitioners as may be, having respect to the best
ground for a road and the shortest distance, and in such a manner
as to do the least injury to private property, and that they make
report of their proceedings to the next Court of Quarter Sessions to be
held for the said County, stating particularly whether they judge
the same necessary for a public or private road together with a
plot or draft thereof and the courses and distances, and references
to the improvements through which it may pass.

By the Court Wm. A. Smith Clerk


improvements through which it may pass -
By the Court Wm. A. Smith Clerk

At the view in the annexed order
named being first sworn & affirmed did
proceed to view and lay out a road as
directed in said order and do report that
the same is necessary for a public road

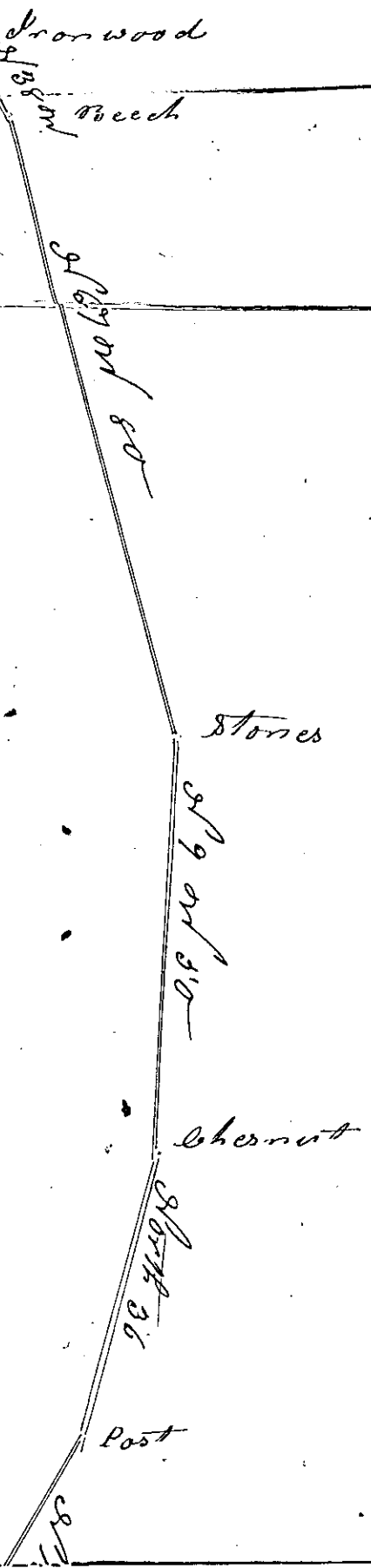
- Jacob Leverage 1/2 days
- Do for draft 1 day
- Paul Bembles 1/2 days
- Samuel Hornes 1 day
- George Shain 1/2 days
- David Goder 1 day
- Daniel Huber 1/2 days

Commencing at the Johnstown & Legioner Turnpike
near the Stonycreek Bridge thence South seven
four degrees west twelve perches to post thence
South thirty nine degrees west forty eight perches
to post thence North Eighty eight degrees west
Eleven & half perches to stones thence North fifty
Degrees west twenty two perches Iron wood thence
North thirty eight degrees west ten perches Beech
thence North twenty seven degrees west Eighty
perches stones thence North nine degrees west
fifty perches Chestnut thence North thirty five
perches post thence North fifteen degrees East seven
perches Locust through Peter Shonbargers Land then
North three degrees west twelve perches to orbicular
Grays fence opposite Grays house sixty perches the
same course twenty six perches to post thence North
seventeen degrees East forty perches to post Near the
Broad fording

to Oregon
Burrhead



- N 74° W 12
- N 39° W 48
- N 88° W 11 1/2
- N 50° W 22
- N 38° W 10
- N 27° W 80
- N 9° W 50
- North 36
- N 13° E 70
- N 3° W 86
- N 17° E 40



Stones

Chernut

Post

1843

Order to Lewis and

Clay out a road, from

the Settlement of Spring

Springs near the Henry

Creek bridge, to the road

from Settlement to Lewis

Wagoneria near the Grand

Stairway

News

Paul Buckhof Esq

Amiel Strick

Chas Leary Esq

Amiel Strick

George Brown

Samuel Strick

Order 5-2/1843 Road

6 Spring 1844 Expensive

Price 5 of hundred

Twenty feet

Order 30th 1844

News outfield to Lewis

Wagoneria, -

Order 70

Cambria County, Pa.

At a Court of Quarter Sessions of the Peace of the County of Cambria held at Ebensburg in & for said County on Thursday the sixth day of July A. D. 1843 before the Honorable Thomas White, President, John Murray and Philip Noon Esqrs. Associate Judges of the same Court: Upon the petition of divers citizens of Cambria and Carroll Townships in said County, setting forth that they labour under a great disadvantage for want of a Private Road leading from the house of John Bennett in Carroll Township to intersect with the Hart's sleeping place Road at the North west corner of Evan Jones' meadow in Cambria Township, and therefore praying the Court to appoint viewers to view and lay out said private road. Whereupon the Court upon due consideration had of the premises do order and appoint William Pryce, William Davis (Merchant) John Williams (Smith) David Evans (Mason) Richard Hughes, and Richard Lewis Esq. to view the ground proposed for the said road and if they or any five of them view the same, and any four of the actual viewers agree that there is occasion for such a road, they shall proceed to lay out the same as agreeable to the desire of the petitioners as may be, having respect to the shortest distance and best ground for a road and in such a manner as to do the least injury to private property, and that they make report of their proceedings to the next Court of Quarter Sessions to be held for the said County, stating particularly whether they judge the same necessary for a public or private road, together with a plot or draft thereof and the courses and distances and reference to the improvements through which it may pass.

By the Court

Wm. A. Smith Clerk

Cambria County Pa.

At a Court of Quarter Sessions of the Peace of the County of Cambria held at Chambersburg in and for the said County, on Thursday the sixth day of July A.D. 1843 before the Honorable Thomas White, President, John Murray and Philip Noon Esquires Associate Judges of the same Court:


Upon the petition of divers inhabitants of the township of Allegheny in the said County, setting forth that they labour under great inconveniences for want of a road or highway, to lead from the plantation of John Coons to intersect the roads leading from Chambersburg to Getto at the orchard of Alexander McMillen, and therefore praying the Court to appoint proper persons to view and lay out the same according to law. Whereupon the Court upon due consideration had of the premises do order and appoint Joseph Buck, John Sealand, Henry S. McGuire, Patrick McCoy, Thomas Gallagher, and Thomas Surbin to view the ground proposed for the said road, and if they or any five of them view the same, and any four of the actual viewers agree that there is occasion for such a road, they shall proceed to lay out the same, as agreeable to the desire of the petitioners as may be having respect to the best ground for a road and the shortest distance, and in such a manner as to do the least injury to private property, and that they make report of their proceedings to the next Court of Quarter Sessions to be held for the said County, stating particularly whether they judge the same necessary for a public or private road, together with a plot or draft thereof and the courses and distances, and references to the improvements through which it may pass.

By the Court
Wm. H. Smith Clerk

by the above order of court to view and to certify the same and to return the same to the court having first been duly sworn according to the order of the court. The same was done and the following road line beginning at a large stone corner north of the road line with the one of the corner of Mark McLaughlan and John B. Mayer and Michael Leary Esq. one hundred and eighty six perches to a stone fence north thirty six degrees west by the line of the lands of Michael Leary Esq. and Hannah Thomson and through the field and land of Alexander McMillen one hundred and twenty nine perches to a chestnut in the road leading from Loretta to Elmsburg about forty perches west of the orchard of Alexander McMillen. Witness our hands the 25th day of September A.D. 1843.

Joseph P. McKee

Henry J. McGuire
 Patrick McCoy
 Thomas Gallagher
 Thomas Furber



1843

Order to Greys and
lay out a road to lead
from the plantation of
John Cooks to intersect
the road leading from
Cheisbury to Lotts at the
Richard of Alexander McMillan

Grevers
South Truck
John Scailant
Henry S. M. Guig
Patrick M. Coy
Thomas Gallagher
Thomas Dubbin

Oct. 5, 1843. Road.
6 June 1844 Confirmed
Can do be signed
Thos Greys

Fees. 75 - Paid by
Michael Greys Esq.

Cambria County Is,

At a Court of Quarter Sessions of the
Peace of the County of Cambria held at Eboli
burg in and for said county on Wednesday
the fifth day of April A.D. 1850 before the
Hon John Murray & Philip Storr Esquires
Associate Judges of the same Court. Upon the petition of William

~~W. H. H. of the town of Eboli burg in said county~~
Sheweth that your petitioner labors under great inconveniences
in want of a private road to lead from his farm to the rail
road at or near No. 4. Your petitioner therefore humbly prays the
Court to appoint proper persons to view and lay out the same
according to law. The Court upon due consideration had of the
premises do order and appoint Charles Kennedy, Thomas Carter,
Paul Genge, Jacob Rungoon, Philip Genge, & Conrad Beck, to
view the ground proposed for the said road, and if they or any
five of them think the same, and every four of the actual viewers,
agree that there is occasion for such a road they shall proceed
to lay out the same as agreeable to the desire of the petitioner, as
may be, having respect to the best ground for a road and the
shortest distance, and in such a manner as to do the least
injury to private property & that they make report of their pro-
ceedings to the next Court of Quarter Sessions to be held for
the said County, stating particularly whether they judge the
same necessary for a public or private road, together with a
~~plan and draft thereof to the Coroner and Justice of the Peace~~
to the improvements through which it may pass.

By the Court.

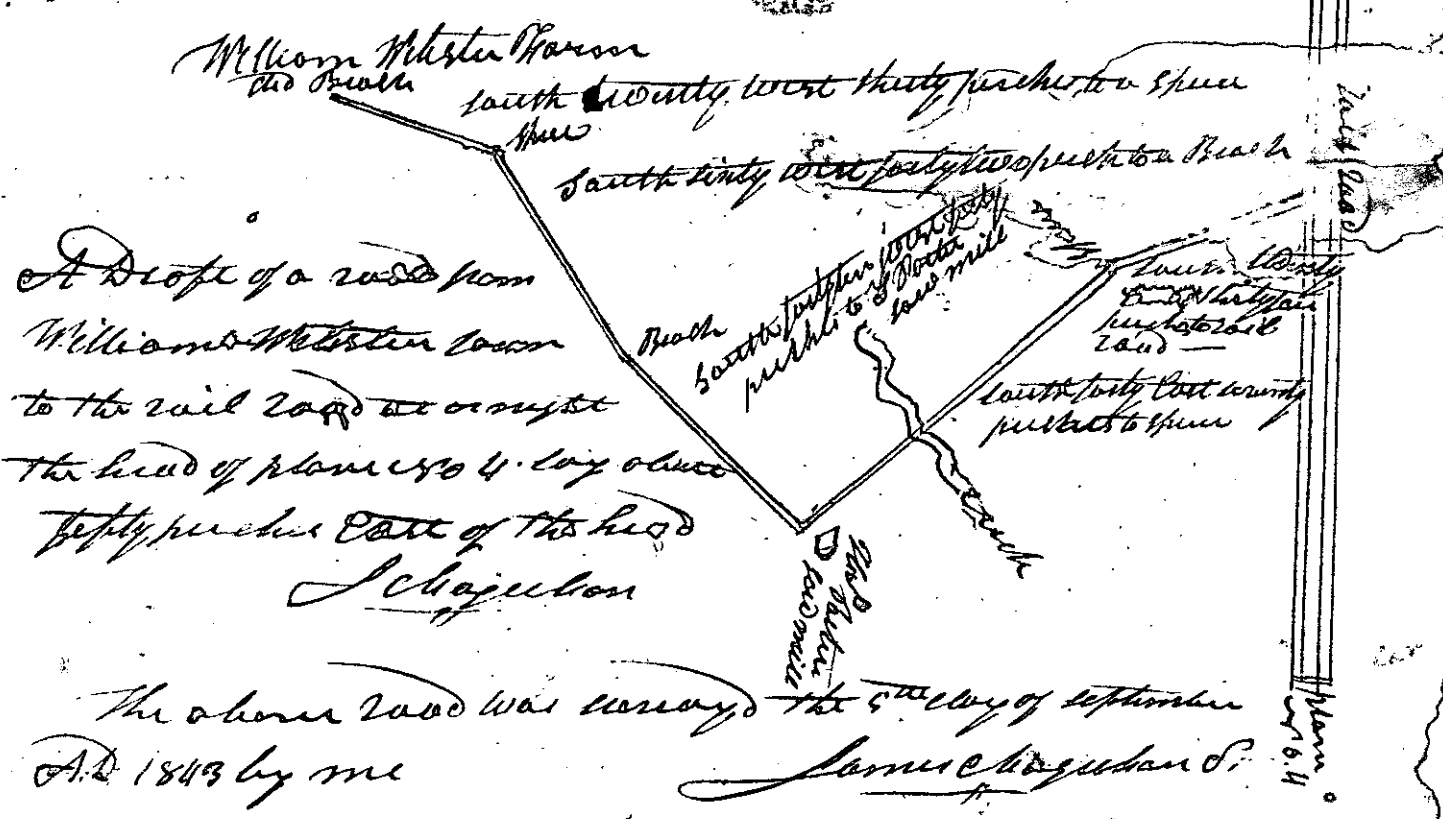
Wm A. Smith Clk

To the Honorable Justices to their names to the

To the Honorable Depts. to their names to the

above named subscribers herein the above
 however met agreeable to the said deed and after
 being sworn a Law that we have had set
 marked and where prepared use of the following
 the following road by beginning at a clear Beach
 on the side of William Whistler then south twenty
 degrees west thirty piches to a ~~spot~~ then south
 sixty degrees west forty two piches to a Beach then
 South forty five degrees west forty piches to a right
 Thomas Potter saw mill then south forty degrees
 east twenty piches to a spring then south twenty
 degrees east thirty four piches to the rail road about
 fifty piches East of the head of plane 404. then
 westward where was Charles Hendry Thomas Potter
 Paul George Jacob Burgoon & Morris Pike later
 money where of we have here with set our
 house & use this 5th day of September A.D. 1843
 Jacob Burgoon Seal E. P. Kennedy Seal

Conrad Schagel Seal Paul George Seal





1843

Order to New York
Post Office
East from Williams
Farm in Washington
City to the Office
of the Post Office
New York -

New York

Charles Kennedy
Henry Park
John George
James W. Thompson
Miss Elizabeth
Cornelius A. B. S.

Approved only signed
by four members

6 Henry 1844
James W. Thompson
Henry Park

Jan 11 1844
New York

January 11 1844
to New York in L. to
Mrs. A. Webster

Cambria County ss

At a Court of Quarter Sessions of the
peace of the County of Cambria held at
Elberstony in and for said County on
Wednesday the fifth day of April 1843
before the Honorable John Murray and
Philip Noon Esquires, Associate Judges of
the same Court. Upon the petition of John Rues of Cambria town-
ship in said County setting forth that he labours under great
inconvenience for want of a private road or cart way from his
house in said township to intersect the road leading from the
house of Job Rues to the Bechtel meeting house at or near
a spruce tree which stands about ten or twelve paces west
of Richard Elligans field he therefore prays your honors to
appoint suitable persons to view and lay out said road. The
Court upon due consideration had of the premises do Order and
appoint Robert William Stephens Lloyd David & Sons, ~~David~~
Jones Timothy Davis Benjamin Davis to view the ground
proposed for the said road, and if they or any five of them
view the same and any four of the actual viewers agree that
there is occasion for such a road they shall proceed to lay
out the same as agreeable to the desire of the petitioner as
may be ^{having} respect to the best ground for a road and the shortest
distance and in such a manner as to do the least injury
to private property and that they make report of their proceedings
to the next Court of Quarter Sessions to be held for the said
County stating particularly whether they judge the same
necessary for a public or private road together with a plot or
draft thereof, & the course and distances, and references to
the improvements through which it may pass.

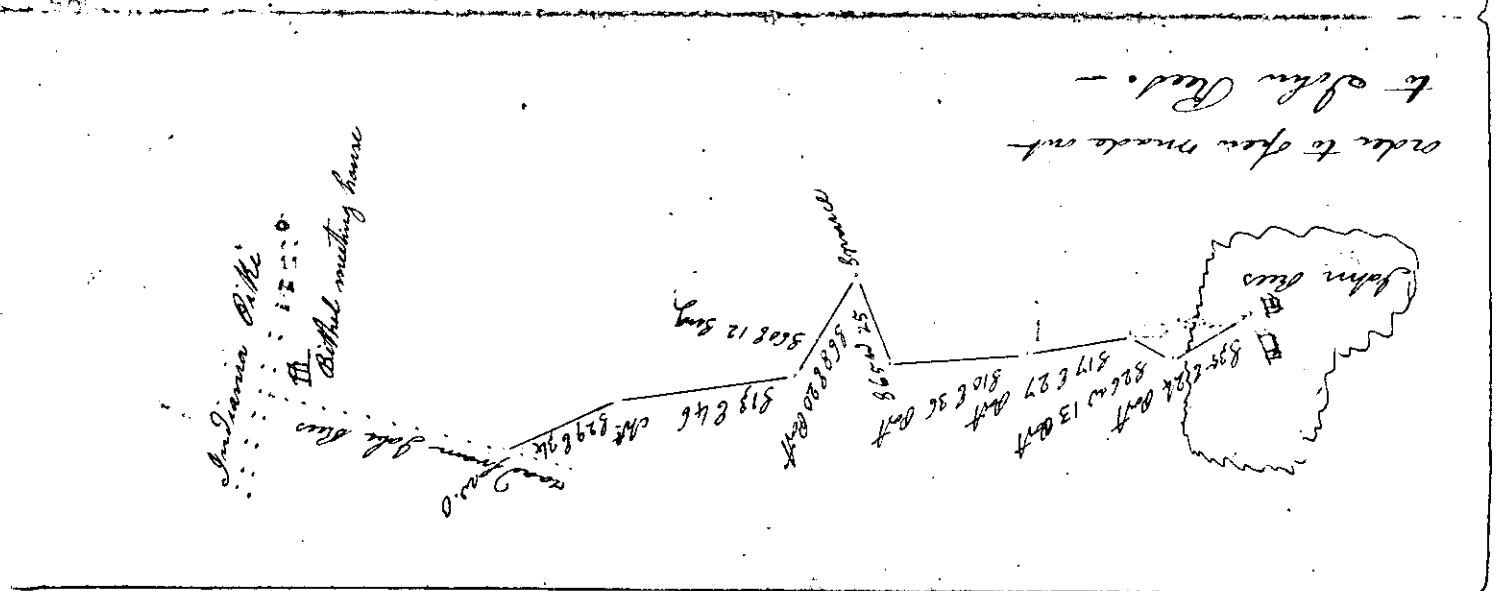
By the Court.
Wm. A. Smith Clerk

To the Hon^l Court within mentioned, He Robert Williams, Stephen Lloyd, David & James, Daniel James, Simnathy Davis, & Benjamine Davis. after being duly sworn & examined do report that in pursuance of the within order we have viewed and laid out the following courses & distance for a Private Road viz Bear at ch^t stump near the House of John Rees thence South thirty five degrees East twenty four perches to Post. South twenty six west thirties perches to Post. South seventeen East twenty seven perches to Post. South ten East thirty six perches to Post. South sixty five west twenty five perches to a spruce. South eight East twenty perches to Post. South sixty East twelve perches to sugar. South thirteen East forty six perches to ch^t. & South twenty nine degrees East thirty four perches to w.o on John Rees road near the within mentioned spruce. Witness this first day of July Ad eighteen hundred and forty three

Robert Williams one day
 Stephen Lloyd " "
 David & James " "
 Daniel James " "
 Simnathy Davis " "

1843.
 To the Hon^l Court within mentioned and lay out a private road from the house of John Rees in Cambria Township to intersect the road leading from the house of J. P. Rees to the bottom Meeting house at a road a spruce tree which stands about ten or twelve perches west of Richard Mayers fields -

Benjamine Davis
 Robert Williams
 Stephen Lloyd
 David & James
 Daniel James
 Simnathy Davis
 Benjamine Davis
 June 24 1843
 Paper alle signed
 Witness given in order
 J. P. Rees



Cambria County Pa

Personally appeared before me
the Prothonotary in and for said County James
Spargo who being duly sworn according to law
do depose and say that he was present when
the views were on the ground, the views the
private Road from William Melstons
farm past Porters Saw mill to the Rail Road
at the head of No 4. and that there were five
views present. Namely Powell George, Jacob
Bryson - Charles Kennedy & Thomas Porter, and
Paul Beher, together with James Mageshaugh
who was acting as Surveyor. That he was
present when the paper attached to the Order of
Court was signed, by Jacob Bryson, Powell
George, Charles Kennedy & Paul Beher, and
that Thomas Porter refused to sign the paper
with the other views, because of some objections
raised by him after they came in - but that the
five views were all present assisting to make
the view, and also were also at Mr Melstons
house, ^{except Porter,} when the paper was signed -

Sworn & subscribed
before me this 2nd
day of May - 1844.
Wm. A. Smith Clerk.

James Spargo

In the matter of the
Subsidiary of the
Affairs of
James Spang.

Filed January 2^d 1844

Cambria County ss

At a Court of Quarter Sessions of the Peace of the County of Cambria held at Eburyburg in and for said County on Wednesday the fifth day of April A.D. 1843 before the Hon John Murray and Philip Noon Esqrs associates Judges of the same Court Upon the petition of divers inhabitants of the township of Cambria in the County aforesaid humbly sheweth that your petitioners labour under serious inconvenience for want of a public road from Tibbets Mill to intersect the road from Eburyburg to Parishes Mill at or near W. Poyers in said township, your petitioners would therefore pray your honors to appoint suitable persons to view & lay out a road as above described. The Court upon due consideration had of the premises do order and appoint Stephens Lloyd Esq Benjamin Davis, William O Connell, Robert Williams and William Wherry to view the ground proposed for the said road and if they or any five of them view the same and any four of the actual viewers agree that there is occasion for such a road they shall proceed to lay out the same as agreeable to the desire of the petitioners as may be having respect to the best ground for the road and the shortest distance, and in such a manner as to do the least injury to private property, and that they make report of their proceedings to the next Court of Quarter Sessions to be held for the said County stating particularly whether they Judge the same necessary for a public or private road, together with a plot or draft thereof of the Course and distance, and reference to the improvements through which it may pass.

By the Court
Wm A. Sprittle Clerk

Cambria County ss.

At a Court of Quarter Sessions of the
peace of the County of Cambria held at
Ebensburg in and for said County on Wed-
nesday the fifth day of April A.D. 1843.

before the Hon John Murray and Philip

Now Esquires Associate Judges of the

same Court, Upon the petition of divers inhabitants of Cambria
township in the said County humbly sheweth that your pe-
titioners labour under great inconvenience for a road or high
way to lead from James Duncan Mills to a point at or near
Bolwines old place your petitioners therefore humbly pray the
Court to appoint proper persons to view and lay out the same
according to law, The Court upon due consideration had of the
premises do order and appoint James Duncan, Jacob Bolwines
James Kennedy, Michael Kennedy, John Williams & Saml D. Rye
~~to view the ground proposed for the said road, and if they~~
any five of them view the same, and any four of the
actual Viewers agree that there is occasion for such a
road they shall proceed to lay out the same as agreeable
to the desire of the petitioners as may be, having respect to
the best ground for a road and the shortest distance and
in such a manner as to do the least injury to private property
& that they make report of their proceedings to the next Court
of Quarter Sessions to be held for the said County stating par-
~~ticularly whether they judge the same necessary for public~~
or private road. together with a plot or draft thereof, & the
County and Distances and referenced to the improvements
through which it may pass

By the Court.

Wm A. Smith Clerk

To the Hon^l Court within mentioned We James Duncan,
 John Williams, Michiel Kennedy, James Kennedys, & Jacob Bolwin appointed
 by said Court to view and lay the road there in mentioned, after being
 duly sworn do report that we have viewed the ground for said road &
 do return the following courses and Distences for a Public Road
 viz Beginning ten perches estward of the bridge on the north Branch of
 Blacklick at James Duncans Mill Thence North twenty seven degrees East
 thirty four perches to a Spruce. North six perches to a post. North forty
 East fifty _____ perches to a spruce. North Seventy one East
 fifty three perches to a beech. North forty six East two hundred and four
 perches to a spruce. North twenty three East one hundred and ~~sixty~~
 perches to spruce. North seventy East one hundred and seventy five
 perches to beech. North thirty East one hundred and twenty two to beech.
 North five west thirty eight perches to sug. North thirty five East three
 hundred and forty four perches to spruce. North sixty East one hundred
 and twenty eight perches to Maple. East sixteen perches to beech. North
 fifty eight East six perches to beech. South fifty East ninety three perches
 to ash. South eighty East forty five perches to beech. North seventy three
 East one hundred and thirty perches to beech. North sixty East one
 hundred and twelve perches to beech. North twenty three East ninety
 six perches to spruce. North seventy five East ninety perches to beech.
 South seventy eight East ~~one hundred and ninety~~ four to the State
 Road about twenty five perches Northward of said Bolwins old
 place. Witness our hands the twentieth Day of June A^d. eight
 hundred and forty three

There is fifty days subscribed
 towards opening the above
 road left in care of Stephen
 Slays, which the Supervisor of
 Cambria Township is directed
 to call for when the order
 for opening is granted

James Duncan	two days
James Kennedy	Ditto
John Williams	Ditto
Michael Kennedy	Ditto
Jacob Bolwin	Ditto
	one day to Stephen Slays for report and drafts

Notary
 certificate

1843.

Order to Wm & Day
out a Road to Litchfield
Dunsmuir, Dunsmuir Mills to
a point at or near Boling
old road.

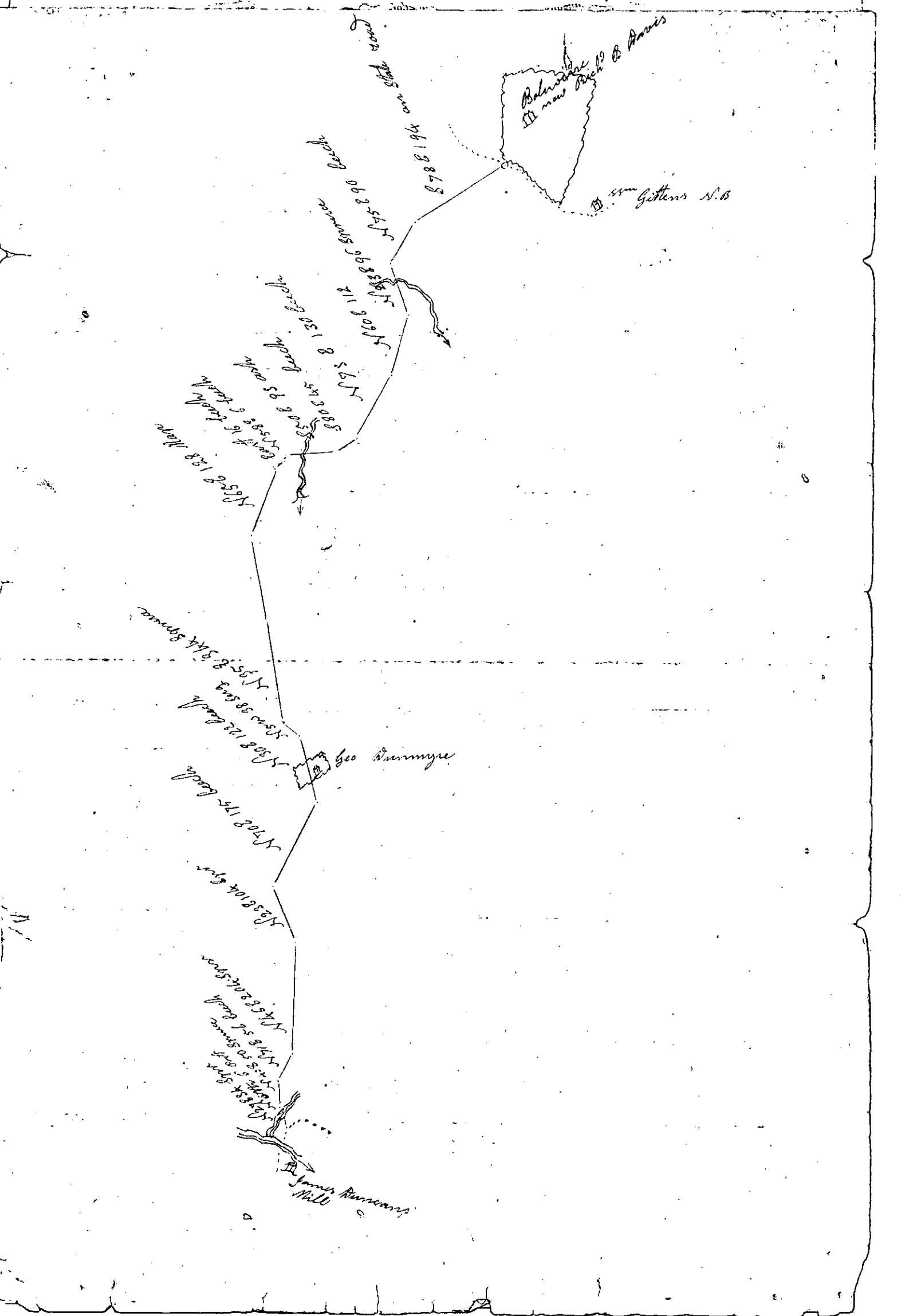
Received

James Anderson
Jacob Robinson
James Thompson
Michael Thompson
John Williams
Samuel D. Byrd

of receipt
to James, 1844. Confirmed
To be the same
Thurs full order

By J. D. Bird
by Samuel D. Byrd

November 7th 1843 Received
certified to Commissioners



Belmont
new bridge & dam

Gottens N.B

1913 8 4 8

1913 8 11 8

1913 8 11 8

1913 8 11 8

1913 8 11 8

1913 8 11 8

James Buchanan Mill

1913 8 11 8

1913 8 11 8

1913 8 11 8

1913 8 11 8

1913 8 11 8