

Cambria County

At a court of Quarter Sessions of the peace of the County of Cambria held at Ebensburg in & for the said County of the third day of January A.D. 1837 before the Judges of the same Court. Upon the Petition of sundry Inhabitants of the Townships of Conemaugh in the said County setting forth that whereas that part of the Johnstown & Leigonier Turnpike Road leading from the South West end of Franklin Street in Johnstown to the former County line near Ganet Reams house is now about being made and finished in consequence of which the County Road between the same points will become useless, inconvenient & ~~troublesome~~ they therefore pray the Honorable Court to appoint proper persons to view and make report according to Law. Whereupon the Court upon due Consideration had of the premises do order and appoint Wm. C. Hayes, John Benschhoop, Frederick Kayler, David Goetz, Abraham Stutzmann & Robert P. Guntor who after being respectively sworn or affirmed to perform the duties of their appointments with impartiality & Fidelity are to view the ground proposed to be vacated, and make report according to Law at the next Court of Quarter Sessions to be held for the said County in which report they shall state that they have been sworn or affirmed according to Law.

By the Court

D. Storms Clarke

To the Honorable the Judges of Court of Common Pleas
of the County of Cambria now composing a Court of
Quarter Sessions of the Peace in and for said County.

We the subscribers, appointed by the within
order of Court to view the road therein mentioned,
do report, That, in pursuance of the said order
having been duly sworn and affirmed, we have
viewed the said road and that the same is, in our
opinion, useless, inconvenient and burthensome. Witness our
hands this 31st day of March A.D. 1837

William C Hayes
Frederick Taylor
David Jones
John Bess Phae
Abraham Sturman

Long Plains 1837

G-m

Yours the
St. V. case part of
the land between the

Boundary of the settlement
at all points

at the intersection of
line near Davis Plains

name

Occurs

Wm. S. Hayes, John Davis

-head. Geo. Taylor


David Jones of Jackson

Edgmond & West of Union

July 29th April 1837

W. S. Hayes





The annexed is a plan of a road as run and marked on the ground agreeably to the Order of Court dated April 3. 1837 from the North end of Mrs. Gettings' land to the bend in Black Lick, near John Brookbanks' improvement.

Begin at the North end of Mrs. Gettings' land, thence North Eighty degrees West, eighty eight perches to a Maple, thence North Seventy four degrees West, One hundred perches, to a post, thence North fifty degrees West, forty perches to a Chestnut, thence North Sixty four degrees West, sixty four perches to a Sugar, thence North Seventy degrees West, One hundred & fifty six perches Sugar south of John Skelly's field, thence North forty one degrees West, fifty eight perches to a Sugar at the North corner of John Skelly's field, thence along his fence North forty seven degrees West, Eighty two perches to a Sugar, thence North Sixty two degrees West, Eighty eight perches to a Spruce on the North bank of a branch of Black Lick, thence North five degrees East, One hundred and fifty eight perches to a Maple, thence North fifteen degrees West, Seventy perches to a White Oak, thence North thirty degrees West, Three Hundred & forty four perches to the Bend in the North branch of Black Lick near John Brookbanks' improvement. — the entire distance being Three Miles & two hundred & ninety two perches.

We the subscribers appointed by the court, to view & mark the above described road, after being sworn according to law, did proceed to view and mark the same, and after a careful examination we do report the same a public road agreeably to the above courses & distances.

Given under our hands & seals this 3rd day of June A.D, 1837

William O'Keeffe	(Seal)
David Powell	(Seal)
John Scally	(Seal)
Robert Thomas	(Seal)
Philip Skally	(Seal)

Cambria County Pa.

At a Court of General Quarter Sessions of the Peace of the County of Cambria held at Ebensburg in and for the said County on the third day of July A.D. one thousand eight hundred and thirty seven before the Judges of the same Court.

Upon the Petition of sundry Inhabitants of Washington & Sumner or Hill Townships in said County setting forth that they labour under great inconvenience for want of a ^{Public} road leading from Munster to Jefferson at or near the house of Elizabeth Kelly in Washington Township to the road leading from Johnstown to Newry at or near the house of Nicholas Crum in Sumner Hill Township, and therefore praying the Court to appoint proper ~~proper~~ persons to view and lay out the same according to Law, Whereupon the Court upon due consideration had of the premises do order and appoint James M. Gehan Esq. Philip Brangles Abraham Knipper Theo. M. Gough Esq. Joseph Burgen, Casper Dimond who after being respectively sworn or affirmed to perform the duties of their ~~respective~~ ~~functions~~ ~~impartially~~ and ~~faithfully~~ are to view the ground proposed for the said road and if they or any five of them view the same and any four of the actual viewers agree that there is occasion for such road they shall proceed to lay out the same as agreeable to the desire of the petitioners as may be having respect to the best ground for the road, and the shortest distance, in such manner as to do the least injury to private property, and shall make report thereof together with a plot or draft thereof and the course and distances, and references to the improvements through which it may pass to the next Court of Quarter Sessions to be held for the ~~same~~ ~~County~~ ~~according~~ ~~to~~ ~~Law~~

By the Court

D. V. Horn Clerk

To the Honorable Judges above named We the undersigned
 subscribers never having met equable to the above
 done and being sworn or lawfully sworn laid
 our oaths and returns for use the following county
 road viz Beginning at the Munster road leading
 from Jefferson to Eldridge about twenty paces west
 of Elizabeth Kelly thence south twenty degrees east
 fifty paces to a Beach on the line of Ch' George and
 Bush thence south ten paces with said line to a
 Spruce thence south seventy four paces with said
 & Beach or Beach laid down thence south fourteen
 degrees west fifty two paces to a Spruce thence south
 twenty nine degrees east twenty two paces to a post
 thence south forty four degrees east thirty four paces
 to a p^o thence north eighty four degrees east thirty eight
 paces with Thompson's road line to a post thence
 south twenty degrees east sixteen paces to the rail
 road near Thompson's thence south thirty degrees east
 forty eight paces to a p^o thence south twenty degrees west
 twenty six paces to a Beach thence south fifty degrees west
 twenty eight paces to a Beach thence south thirty degrees west
 twenty eight paces to a Beach thence south seventy four
 degrees west ten paces to a post thence south thirty
 paces to a p^o thence south twenty two degrees west twenty
 six paces to a Beach thence south fifty three degrees
 west twenty paces to a Spruce thence south fifteen degrees
 west forty two paces ^{through Ephraim} thence south nine degrees
 east fifty paces through Ephraim thence south
 thirty seven degrees east twenty six paces to a
 post thence south fifteen degrees west ten paces to a
 post thence south five degrees east one hundred and
 eight paces through Ephraim to a p^o thence south
 thirty seven degrees west twenty paces
 through Ephraim to a p^o thence north
 forty five degrees west eight paces thence south
 twenty three degrees west eight paces through Ephraim
 to a p^o thence south thirty two degrees west
 one hundred & seventy six paces through Ribben
 to a p^o thence south fifty three ^{degrees} west
 fifty two paces with main road to a p^o thence
 south forty five degrees west one hundred & thirty
 six paces to the road leading from Watauga
 to a sewer at the house of Nicholas Brown's (at)
 our hands & seals this 28th day of September AD 1837

James Chapman Seal Thomas Whaley Seal
 Philip Bringle Seal Joseph Burgeon Seal
 Abner Kinsey Seal Casper Diamond Seal

1837

of the
 road
 is the
 left
 James
 the other
 Thomas
 Joseph

1837

William H. Davis a road

from a front lot in near

the house of Elizabeth

Wells to a front lot in

near the house of William

Spencer on the road leading

from Dr. Smith's house

to the

house of

William H. Davis

the house of

Elizabeth

Wells

the house of

William

Spencer

on the road

leading from

Dr. Smith's

house to the

house of

11th Jan. 1837's certificate
as to the Commencement

Order made by the

Cambria County

At a Court of General Quarter Sessions of the Peace of the County of Cambria held at Ebensburg in and for the said County on the first day of July A.D. 1835 before the Judges of the same Court.

Upon the Petition of sundry Inhabitants of Allegheny township in the said County setting forth that they labor under great inconvenience for want of a Public Road commencing at a point on the Clearfield Road leading from Loretti to Hugh Gallaher's place at or near a corner of Charles Bradley's Meadow and to intersect the roads leading from Loretti to the Dry Gap roads at or near Patrick Kelly's field and therefore praying the Court to appoint proper persons to view and lay out the same according to law; Whereupon, the Court, upon due consideration had of the premises, do order and appoint Walter Elder, Thomas Durbin, John Storm John Glap, James Mageehan Esq. and Peter Storm who after being respectively sworn or affirmed to perform the duties of their appointments with fidelity ^{and impartiality} are to view the grounds proposed for the said roads; and if they, or any five of them, view the same, and any four of the actual viewers agree that there is occasion for such roads, they shall proceed to lay out the same, as agreeable to the desire of the petitioners as may be, having respect to the best grounds for a road and the shortest distance in such a manner as to do the least injury to private property; and shall make report thereof, stating particularly whether they judge the same necessary for a Public or Private Road, together with a Plot or draft thereof, and the courses and distances, and references to the improvements through which it may pass, to the next Court of Quarter Sessions, to be held for said County.

In which report they shall state that they have been sworn or affirmed according to law.

By the Court

A. Bausman Clerk

1837

Pratt to view a Dead form
to Charles D. Pratt's Meadow
to Patrick McLaughlin

~~Pratt~~
Pratt

Pratt's Glass -

Thomas Durbine -

John Storme +

John Elap not

James Abagachan Esq -

John Storme +

9 our 1837 Report

7 Aug 1837 continued -

5 July 1837 Not yet

How 75 paid by Peter McLaughlin

Cambria County Pa

At a court of General Quarter Sessions of the Peace of the County of Cambria held at Elmburg in and for the said County on the 3rd day of July A.D. one thousand eight hundred and thirty seven, before the Judges of the same Court. — Upon the petition of John Fels of Allegheny Townships in said County setting forth that the road which was ~~confirmed~~ reported at July Sessions 1836 from Charles Braleys to H. J. McGuire should be confirmed would very much injure & nearly destroy the value of his farm through which it passed. He therefore prays that the Court appoint proper persons to review the same. Whereupon the Court upon due consideration had of the premises do order and appoint Henry J. McGuire, Richard McGuire, Augustine Durbin, Hugh McMillen, Patrick Shields and Francis Christy, who after being respectively sworn or affirmed to perform the duties of their appointments with impartiality and fidelity are to review the ground proposed for the said road and if any five of them view the same, and any four of the actual views agree that there is occasion for said road they shall so report to the next Court of Quarter Sessions to be held for the said County in which report they shall state that they have been sworn or affirmed according to Law —

By the Court

David L. Storm Ck

1837

Revenue of a bond
from Charles Bradley
to H. L. de Guise
mca

Viewers
H. L. de Guise
Richard de Guise
Augustine Durbin
Hugh de Stallen
Patrick de Guise

Francis County
5 Oct 1837 Confirmed by
Court wmg etc of
30 pmo wds

fees 75 paid by etc
Magistrate for L. de Guise

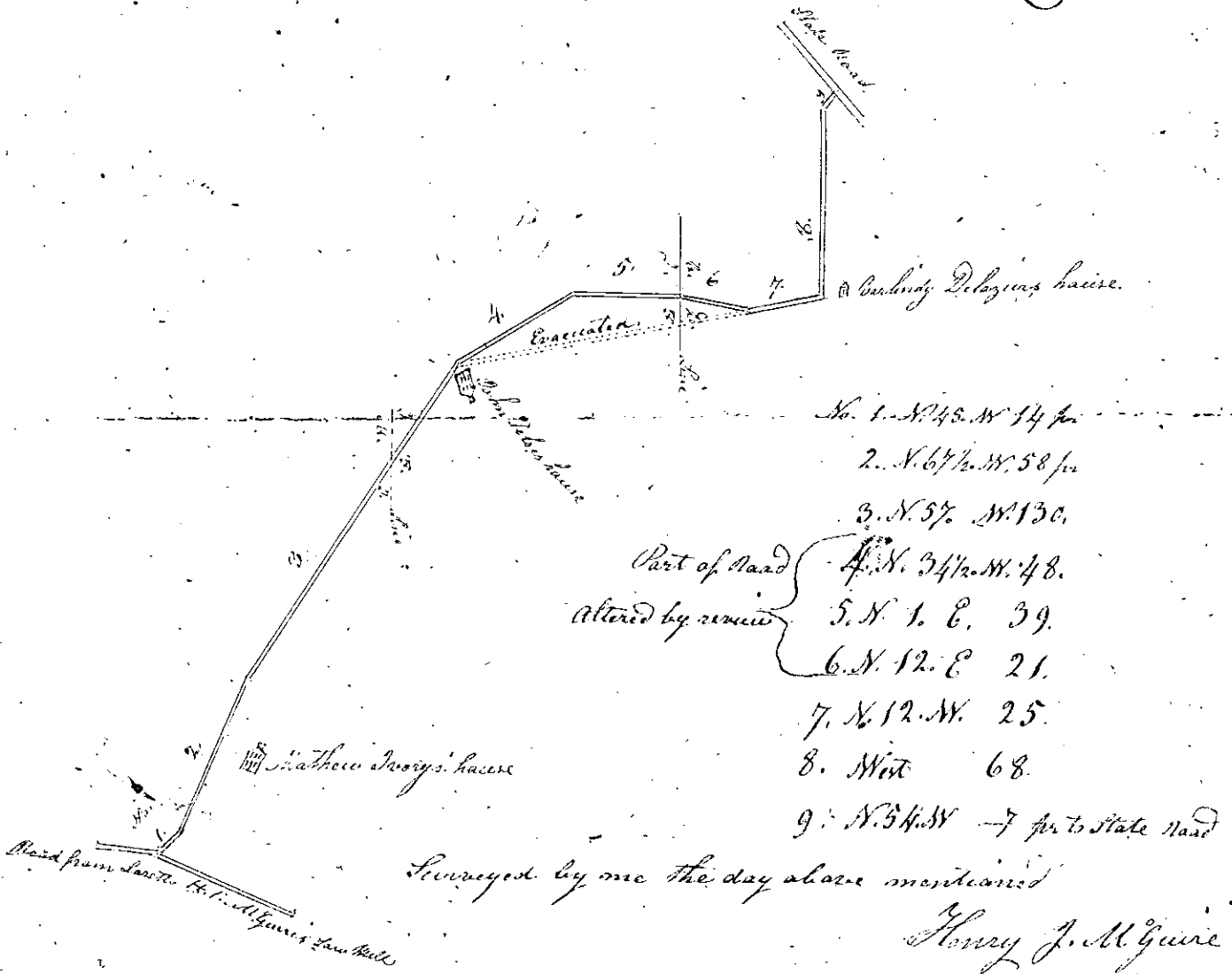
To the Hon
Board of made up
to etc 1837

To the Honorable the judges of the Court above mentioned.

We, the subscribers appointed by the above order of court to review the road above mentioned do report, that in pursuance of said order having been respectively sworn according to law we did review the same and have altered the following part of said road to wit, Beginning at a post near John Fisher's house thence north thirty four and a half degrees west forty eight perches to a post in said Fisher's lane thence north one degree east thirty nine perches to a Maple on the line between said Fisher's and Berkeley Dolziers land thence north twelve degrees east twenty one perches to a post in said Dolziers lane which together with the remainder of said road above mentioned we do report for public use, a plat or draught of the whole were of is hereunto annexed.

Witness our hands and seals the 23^d day of September A. D. 1837.


Henry J. McGuire C. J.
 Richard McGuire C. J.
 A. Swain C. J.
 Hugh McMillen C. J.
 J. Atwater Shield C. J.
 Francis Child C. J.



To the Honorable Judges ~~above mentioned~~

Noon. David ~~Evans~~ (Smith.)

~~Land~~ and James Mivoran appointed by the above order of Court to view the ground therein mentioned for a road, after being duly sworn — Do report that we have viewed the said ground and do return the following Courses, and Distances for ~~public~~ use viz Beginning at the North end of the above Dodson's Lane on the Dry Gap road, thence North twenty five Degrees west thirty eight perches to a post. North twelve perches to a Post. North forty nine west, forty one perches to Coopers Gate. North sixty four west twenty eight & three fourths perches to Post opposite Coopers House. North six west thirty two perches to a Spruce. North thirty five west eight & half perches to a beech. North fifty four west forty perches to a white oak in a field of McCoy's. North sixty eight west thirty nine perches to Sug. North fifty five west fifty three perches to ch^t in McCoy's field. North seventy four west seventy eight perches to Post. North sixty one west twenty seven perches to Post in C. Bradley's field. and South eight five west sixty three perches to a Post on the Philipsburg road at the North side of the above Charles Bradley's Meadow. Witness our hands this twenty sixth Day of September A.D. eighteen hundred and thirty six

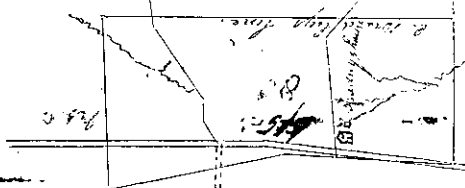


Philip Noon	one day
John Evans (Smith)	do do
David Evans	do do
	winners
James Mivoran	do do
	two days to S. Lloyd

His Excellency's Office, New York, 18th Decr 1841

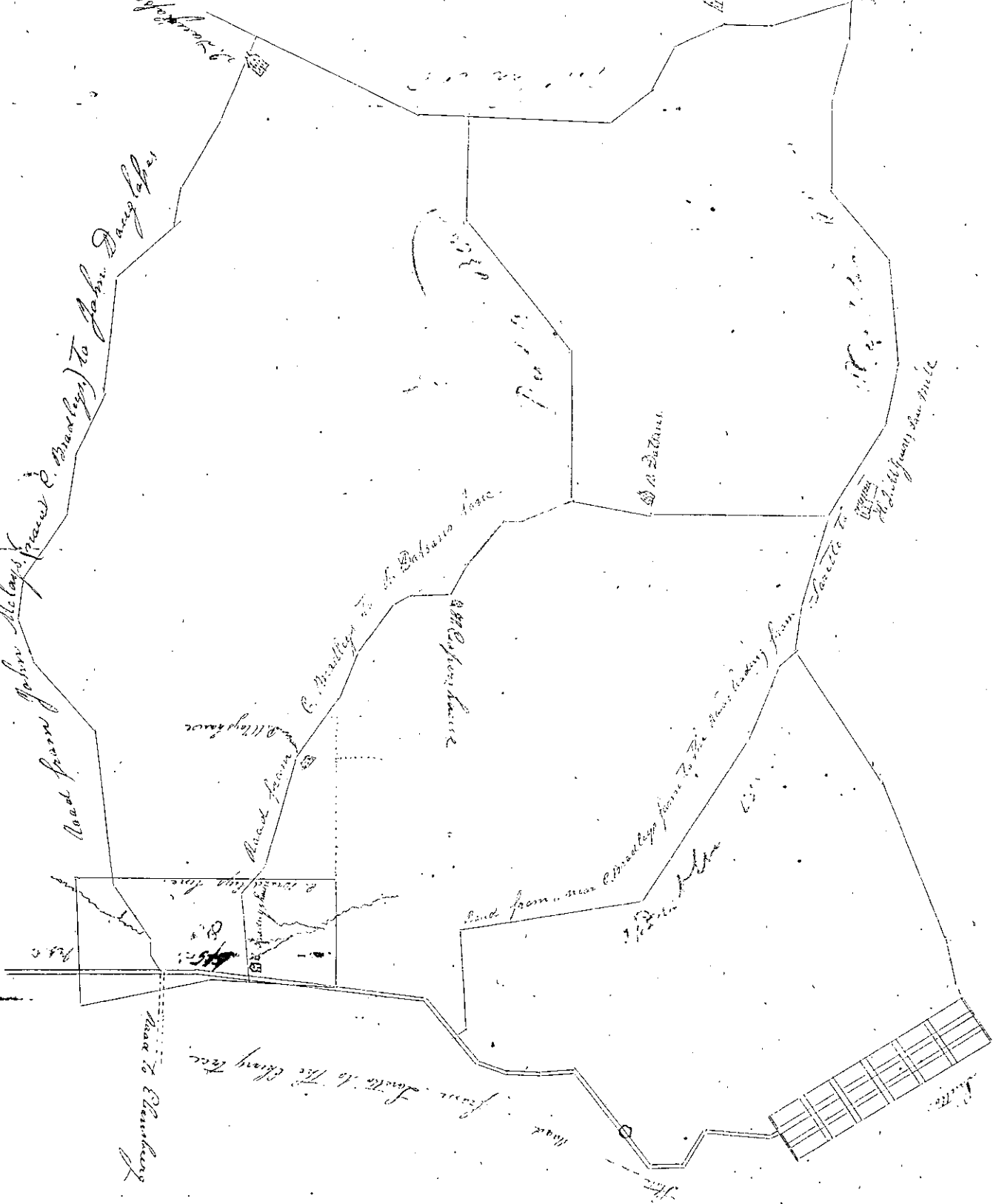
George Washington
George Washington

Road from John McLoys (near P. Moulton) to John Dancy's place



Mark from fence to the Cherry tree
near to Blankenship

200 ft



John Dancy's place

John Dancy's place

John Dancy's place

John Dancy's place

John Dancy's place

Road from near P. Moulton's place to the Cherry tree

John Dancy's place

John Dancy's place

John Dancy's place

Miss Francis A. Bradley
Paris.

Cambria County, N.C.

A Court of General Quarter Sessions of the Peace of the County of Cambria held at Chesapeake in and for said County on the fourth day of July, A.D. 1852 before the Judges of the same Court. Upon the petition of sundry Inhabitants of Allegheny Township in said County that they labour under great inconvenience for want of a Public Road commencing at the North Side of Charles

~~road~~ ~~to the dry Gap Road at the farm of Richard~~
Road to the dry Gap Road at the farm of Richard Dodson in said Township, and therefore praying the Court to appoint proper persons, to view and lay out the same according to law. Whereupon the Court, upon due Consideration had of the premises, do order and appoint Philip Boon David Evans (Mason) John Evans (Smith) Stephen Lloyd Cornelius McDonald, and James Murray, who after being respectively sworn or affirmed to perform the duties of their appointment with fidelity and impartiality are to view the ground proposed for the said Road and if they or any five of them, view the same, and any four of the actual viewers agree that there is occasion for such Road, they shall proceed to lay out the same as agreeable to the desire of the petitioners as may be, having respect to the best ground for a Road and the shortest distance in such manner as to do the least injury to private property, and shall make report thereof, stating particularly whether they judge the same necessary for a public or private Road together with a plot or draft thereof, and the courses and distances and references to the improvements ~~to which the same may apply~~ to the next Quarter Sessions to be held for said County.

In which Report they shall state that they have been sworn or affirmed according to law

By the Court

D. T. Storm Clerk

1837

Order to receive a Name

from Charles Bradley on
the Millington road to
Richard Wood on the
Long Gate road
in the Highways Surveyorship

&

Report

6. Dec 1835

Recd

7 Aug 1837 Location

5 July 1837 Not granted

Order to receive a Name
on
Bottlefield to Cunningham

Part of 1836

To meet at the house of
Richard Woodson on the
26th of this Month (Sep)

Cambria County,

At a Court of General Quarter Sessions
of the Peace of the County of Cambria held at Ebensburg in and
for the said County on the third day of April A.D. 1837 before
the Judges of the same Court.

Upon the Petition of sundry Inhabitants of Cambria Township in
said County setting forth that they labour under great inconvenience for
want of public road or highway from the corner of William Gellings to
the Black Lick at the Bend in said Creek near John Brookbanks Clear-
ing in Cambria Township, and therefore praying the Court to appoint
proper persons to view and lay out the same according to Law; Whereupon
the Court upon due consideration had of the premises, do order and appoint
Messrs O. Keuffe, David Powell, John Skelly, Robert Thomas, John Ste-
phens, and Philip Skelly, who after being respectively sworn or affirmed
to perform the duties of their appointments with impartiality and fidelity
are to view the ground proposed for the said roads, and if they or any five
of them, view the same, and any four of the actual viewers agree that there
is occasion for such roads they shall proceed to lay out the same as agreeable
to the desires of the petitioners as may be having respect to the best ground
for the roads, and the shortest distance, in such manner as to do the least
injury to private property, and shall make report thereof together with a plan
or draft thereof and the courses and distances, and references to the improve-
ments through which it may pass, to the next Court of Quarter Sessions
to be held for the said County, in which report they shall state that they
have been sworn and affirmed according to Law.

By the Court

D. V. Storms Clk

Order to open road out
2^d Nov. 1837

1837

Order to view a road
from William Gittings
Lane to the Black Lake

at the horse and dray track
near John Brookbank's
clearing in Cambridge
Township

5 Oct 1837 R. J. C.

on file

Received of

Mr. O. K. B. of the

David Powell

John Kelly

Robert Thomas

John Stephenson

Philip Kelly

for 75¢ paid by

Joseph G. Baker

July 1837

R. J. C.

Cambria County

At a Court of General Quarter Sessions of the Peace of the County of Cambria held at Ebensburg in and for the said County on the fifth day of July A.D. one thousand eight hundred and thirty seven before the Judges of the same Court, Upon the petition of sundry Inhabitants of Cambria Township in said County setting forth that they labour under Great inconvenience for want of a Public Road from the Great Mill of Elmer Griffith to the turnpike road at or near Doctor Youngs Ten Yard in said Township and therefore praying the Court to appoint proper persons to view and lay out the same according to Law. Whereupon the Court upon due consideration had of the premises do order and appoint, Stephen Lloyd, Wm. Roberts Esq. John Williams James Murray, Johnston Morris and Philip Noon Esq. who after being respectively sworn or affirmed to perform the duties of their respective appointments with impartiality and fidelity are to view the ground proposed for the said road, and if they or any five of them view the same, and any four of the actual viewers agree that there is occasion for such road they shall proceed to lay out the same as agreeable to the desires of the petitioners as may be, having respect to the best ground for the road and the shortest distances, in such manner as to ~~them~~ do the least injury to private property, and shall make report thereof together with a plot or draft thereof and the courses and distances, and references to the improvements through which it may pass, to the next Court of Quarter Sessions to be held for the said County in which report they shall state that they have been sworn or affirmed according to Law

By the Court

David S. Storm Clerk

To the Honourable Judges of the within mentioned Court
 We Stephen Lloyd. William Roberts. James Murray. John Williams and
 Philip Noon Esq - named in the within order as viewers, after being
 duly sworn, do report that we did view the ground for the within
 mentioned road, and do say, that in the manner in which it has been
 asked for, that it will not be for the benefit of the Public
 Witness our hand the 5th Day of August A.D 1837

Stephen Lloyd
 James Murray
 Wm Roberts
 John Williams
 Philip Noon

one day each

1837
 Order to view a
 Road from Griffiths
 Griffiths Mill to a
 Point on the Turnpike
 road at or near Dart
 Gaungs Ten Yard

Viewers
 Stephen Lloyd
 Wm Roberts Esq
 John Williams
 James Murray
 Johnston, Esq
 Philip Noon Esq

4 Oct 1837. Road
 4 June 1838. Gaungs
 Order to Griffiths
 Fees 75/-

No the Honorable the Judges & then named Withland
 named ^{we} subscribers lived on the said Road having first
 agreeable to the said Order of Court and justice being
 sworn or laid direct to report that the horse had got
 & mortel for the use of the petitioners as a private road to which
 Walter Stone John Stone James Coquillon & Peter Stone full
 of the actual names said late John Goff & Thomas Pullan
 has clasped with them as Reserving on a part on the said
 leading from Loretto to the dry gap on Patrick Kellys piece
 thence south forty five degrees west seventy eight perches to
 the piece of Potteit Kelly thence south fifty degrees west
 sixty perches through which Kellys improvement to
 W Coopers Lains thence south twenty five degrees west
 thirty perches through W Coopers Lains with his sloter
 thence south twenty degrees west thirty two perches to a
 post thence W Coopers road thence south forty five
 degrees west twenty two perches to a Branch thence south
 sixty degrees west thirty perches to the corner of Peter
 Clelboys piece upon thence south fifty degrees west
 twenty perches to a post thence Peter Clelboys improvement
 thence south seventy west forty one perches through
 Peter Clelboys improvement to a thicket thence south eighty
 degrees west fifty two perches to Charles Brodys piece
 thence south twenty eight degrees west twenty two
 perches to the said leading from Loretto to Hugh
 Gallahors next the Main of Coholes Roadly through
 a part of his improvement & thence west where
 of we have hereunto set our hands and seals this
 11th day of September A.D 1835

Walter Eldon *(Signature)*

John Stone *(Signature)*

James Coquillon *(Signature)*

Peter Stone *(Signature)*

(Signature)

(Signature)

(Signature)

(Signature)

over the top

